

**NOTICE!!**

**These documents have been scanned!**

**Do not place un-scanned documents beneath this notice!**

**Do not remove this notice from this file!**

GPO Jacket No. 560-102  
Print Order 61540  
Rise Business Services, LLC  
Job=AZ15 5/13/2019



Box Number= AZ15043



Claim Begin-End: AMC419583-AMC420064

1 Initial Receipt




AZ15043-19

AMC418628-AMC420131



**United States Department of the Interior**  
**Bureau of Land Management**  
 LANDS/RECREATION & PLANNING  
 ONE N CENTRAL AVE  
 PHOENIX, AZ 85004 -2203  
 Phone: 602-417-9200

Receipt

 **COPY**  
*for V-02*

No: 2701465

Transaction #: 2783402		<b>ENTERED INTO COMPUTER</b>	
Date of Transaction: 12/04/2012		CUSTOMER: JAN 28 2013 & JAN 29 2013 <i>pb</i>	
RESOLUTION COPPER COMPANY PO BOX 1944 SUPERIOR, AZ 85173-1944 US		<i>V-02</i> <i>AMC 419825-420064</i>	

LINE #	QTY	DESCRIPTION	REMARKS	UNIT PRICE	TOTAL
		LOCATABLE MINERALS / MINING CLAIMS- NEW, UNADJUD, ONE OR MORE AUTH NOS / NEW MINING CLAIM LOCATION FEE \$34 <b>CASES:</b> AMC419583/\$34.00, AMC419584/\$34.00, AMC419585/\$34.00, AMC419586/\$34.00, AMC419587/ \$34.00, AMC419588/\$34.00, AMC419589/\$34.00, AMC419590/\$34.00, AMC419591/\$34.00, AMC419592/ \$34.00, AMC419593/\$34.00, AMC419594/\$34.00, AMC419595/\$34.00, AMC419596/\$34.00, AMC419597/ \$34.00, AMC419598/\$34.00, AMC419599/\$34.00, AMC419600/\$34.00, AMC419601/\$34.00, AMC419602/ \$34.00, AMC419603/\$34.00, AMC419604/\$34.00, AMC419605/\$34.00, AMC419606/\$34.00, AMC419607/ \$34.00, AMC419608/\$34.00, AMC419609/\$34.00, AMC419610/\$34.00, AMC419611/\$34.00, AMC419612/ \$34.00, AMC419613/\$34.00, AMC419614/\$34.00, AMC419615/\$34.00, AMC419616/\$34.00, AMC419617/ \$34.00, AMC419618/\$34.00, AMC419619/\$34.00, AMC419620/\$34.00, AMC419621/\$34.00, AMC419622/ \$34.00, AMC419623/\$34.00, AMC419624/\$34.00, AMC419625/\$34.00, AMC419626/\$34.00, AMC419627/ \$34.00, AMC419628/\$34.00, AMC419629/\$34.00, AMC419630/\$34.00, AMC419631/\$34.00, AMC419632/ \$34.00, AMC419633/\$34.00, AMC419634/\$34.00, AMC419635/\$34.00, AMC419636/\$34.00, AMC419637/ \$34.00, AMC419638/\$34.00, AMC419639/\$34.00, AMC419640/\$34.00, AMC419641/\$34.00, AMC419642/ \$34.00, AMC419643/\$34.00, AMC419644/\$34.00, AMC419645/\$34.00, AMC419646/\$34.00, AMC419647/ \$34.00, AMC419648/\$34.00, AMC419649/\$34.00, AMC419650/\$34.00, AMC419651/\$34.00, AMC419652/ \$34.00, AMC419653/\$34.00, AMC419654/\$34.00, AMC419655/\$34.00, AMC419656/\$34.00, AMC419657/			



\$34.00, AMC419658/\$34.00, AMC419659/\$34.00,  
AMC419660/\$34.00, AMC419661/\$34.00, AMC419662/  
\$34.00, AMC419663/\$34.00, AMC419664/\$34.00,  
AMC419665/\$34.00, AMC419666/\$34.00, AMC419667/  
\$34.00, AMC419668/\$34.00, AMC419669/\$34.00,  
AMC419670/\$34.00, AMC419671/\$34.00, AMC419672/  
\$34.00, AMC419673/\$34.00, AMC419674/\$34.00,  
AMC419675/\$34.00, AMC419676/\$34.00, AMC419677/  
\$34.00, AMC419678/\$34.00, AMC419679/\$34.00,  
AMC419680/\$34.00, AMC419681/\$34.00, AMC419682/  
\$34.00, AMC419683/\$34.00, AMC419684/\$34.00,  
AMC419685/\$34.00, AMC419686/\$34.00, AMC419687/  
\$34.00, AMC419688/\$34.00, AMC419689/\$34.00,  
AMC419690/\$34.00, AMC419691/\$34.00, AMC419692/  
\$34.00, AMC419693/\$34.00, AMC419694/\$34.00,  
AMC419695/\$34.00, AMC419696/\$34.00, AMC419697/  
\$34.00, AMC419698/\$34.00, AMC419699/\$34.00,  
AMC419700/\$34.00, AMC419701/\$34.00, AMC419702/  
\$34.00, AMC419703/\$34.00, AMC419704/\$34.00,  
AMC419705/\$34.00, AMC419706/\$34.00, AMC419707/  
\$34.00, AMC419708/\$34.00, AMC419709/\$34.00,  
AMC419710/\$34.00, AMC419711/\$34.00, AMC419712/  
\$34.00, AMC419713/\$34.00, AMC419714/\$34.00,  
AMC419715/\$34.00, AMC419716/\$34.00, AMC419717/  
\$34.00, AMC419718/\$34.00, AMC419719/\$34.00,  
AMC419720/\$34.00, AMC419721/\$34.00, AMC419722/  
\$34.00, AMC419723/\$34.00, AMC419724/\$34.00,  
AMC419725/\$34.00, AMC419726/\$34.00, AMC419727/  
\$34.00, AMC419728/\$34.00, AMC419729/\$34.00,  
AMC419730/\$34.00, AMC419731/\$34.00, AMC419732/  
\$34.00, AMC419733/\$34.00, AMC419734/\$34.00,  
AMC419735/\$34.00, AMC419736/\$34.00, AMC419737/  
\$34.00, AMC419738/\$34.00, AMC419739/\$34.00,  
AMC419740/\$34.00, AMC419741/\$34.00, AMC419742/  
\$34.00, AMC419743/\$34.00, AMC419744/\$34.00,  
AMC419745/\$34.00, AMC419746/\$34.00, AMC419747/  
\$34.00, AMC419748/\$34.00, AMC419749/\$34.00,  
AMC419750/\$34.00, AMC419751/\$34.00, AMC419752/  
\$34.00, AMC419753/\$34.00, AMC419754/\$34.00,  
AMC419755/\$34.00, AMC419756/\$34.00, AMC419757/  
\$34.00, AMC419758/\$34.00, AMC419759/\$34.00,  
AMC419760/\$34.00, AMC419761/\$34.00, AMC419762/  
\$34.00, AMC419763/\$34.00, AMC419764/\$34.00,  
AMC419765/\$34.00, AMC419766/\$34.00, AMC419767/  
\$34.00, AMC419768/\$34.00, AMC419769/\$34.00,  
AMC419770/\$34.00, AMC419771/\$34.00, AMC419772/  
\$34.00, AMC419773/\$34.00, AMC419774/\$34.00,  
AMC419775/\$34.00, AMC419776/\$34.00, AMC419777/  
\$34.00, AMC419778/\$34.00, AMC419779/\$34.00,  
AMC419780/\$34.00, AMC419781/\$34.00, AMC419782/  
\$34.00, AMC419783/\$34.00, AMC419784/\$34.00,  
AMC419785/\$34.00, AMC419786/\$34.00, AMC419787/



\$34.00, AMC419788/\$34.00, AMC419789/\$34.00,  
 AMC419790/\$34.00, AMC419791/\$34.00, AMC419792/  
 \$34.00, AMC419793/\$34.00, AMC419794/\$34.00,  
 AMC419795/\$34.00, AMC419796/\$34.00, AMC419797/  
 \$34.00, AMC419798/\$34.00, AMC419799/\$34.00,  
 AMC419800/\$34.00, AMC419801/\$34.00, AMC419802/  
 \$34.00, AMC419803/\$34.00, AMC419804/\$34.00,  
 AMC419805/\$34.00, AMC419806/\$34.00, AMC419807/  
 \$34.00, AMC419808/\$34.00, AMC419809/\$34.00,  
 AMC419810/\$34.00, AMC419811/\$34.00, AMC419812/  
 \$34.00, AMC419813/\$34.00, AMC419814/\$34.00,  
 AMC419815/\$34.00, AMC419816/\$34.00, AMC419817/  
 \$34.00, AMC419818/\$34.00, AMC419819/\$34.00,  
 AMC419820/\$34.00, AMC419821/\$34.00, AMC419822/  
 \$34.00, AMC419823/\$34.00, AMC419824/\$34.00,  
 AMC419825/\$34.00, AMC419826/\$34.00, AMC419827/  
 \$34.00, AMC419828/\$34.00, AMC419829/\$34.00,  
 AMC419830/\$34.00, AMC419831/\$34.00, AMC419832/  
 \$34.00, AMC419833/\$34.00, AMC419834/\$34.00,  
 AMC419835/\$34.00, AMC419836/\$34.00, AMC419837/  
 \$34.00, AMC419838/\$34.00, AMC419839/\$34.00,  
 AMC419840/\$34.00, AMC419841/\$34.00, AMC419842/  
 \$34.00, AMC419843/\$34.00, AMC419844/\$34.00,  
 AMC419845/\$34.00, AMC419846/\$34.00, AMC419847/  
 \$34.00, AMC419848/\$34.00, AMC419849/\$34.00,  
 AMC419850/\$34.00, AMC419851/\$34.00, AMC419852/  
 \$34.00, AMC419853/\$34.00, AMC419854/\$34.00,  
 AMC419855/\$34.00, AMC419856/\$34.00, AMC419857/  
 \$34.00, AMC419858/\$34.00, AMC419859/\$34.00,  
 AMC419860/\$34.00, AMC419861/\$34.00, AMC419862/  
 \$34.00, AMC419863/\$34.00, AMC419864/\$34.00,  
 AMC419865/\$34.00, AMC419866/\$34.00, AMC419867/  
 \$34.00, AMC419868/\$34.00, AMC419869/\$34.00,  
 AMC419870/\$34.00, AMC419871/\$34.00, AMC419872/  
 \$34.00, AMC419873/\$34.00, AMC419874/\$34.00,  
 AMC419875/\$34.00, AMC419876/\$34.00, AMC419877/  
 \$34.00, AMC419878/\$34.00, AMC419879/\$34.00,  
 AMC419880/\$34.00, AMC419881/\$34.00, AMC419882/  
 \$34.00, AMC419883/\$34.00, AMC419884/\$34.00,  
 AMC419885/\$34.00, AMC419886/\$34.00, AMC419887/  
 \$34.00, AMC419888/\$34.00, AMC419889/\$34.00,  
 AMC419890/\$34.00, AMC419891/\$34.00, AMC419892/  
 \$34.00, AMC419893/\$34.00, AMC419894/\$34.00,  
 AMC419895/\$34.00, AMC419896/\$34.00, AMC419897/  
 \$34.00, AMC419898/\$34.00, AMC419899/\$34.00,  
 AMC419900/\$34.00, AMC419901/\$34.00, AMC419902/  
 \$34.00, AMC419903/\$34.00, AMC419904/\$34.00,  
 AMC419905/\$34.00, AMC419906/\$34.00, AMC419907/  
 \$34.00, AMC419908/\$34.00, AMC419909/\$34.00,  
 AMC419910/\$34.00, AMC419911/\$34.00, AMC419912/  
 \$34.00, AMC419913/\$34.00, AMC419914/\$34.00,  
 AMC419915/\$34.00, AMC419916/\$34.00, AMC419917/

1 482.00

- n/a - 16388.00



\$34.00, AMC419918/\$34.00, AMC419919/\$34.00,  
AMC419920/\$34.00, AMC419921/\$34.00, AMC419922/  
\$34.00, AMC419923/\$34.00, AMC419924/\$34.00,  
AMC419925/\$34.00, AMC419926/\$34.00, AMC419927/  
\$34.00, AMC419928/\$34.00, AMC419929/\$34.00,  
AMC419930/\$34.00, AMC419931/\$34.00, AMC419932/  
\$34.00, AMC419933/\$34.00, AMC419934/\$34.00,  
AMC419935/\$34.00, AMC419936/\$34.00, AMC419937/  
\$34.00, AMC419938/\$34.00, AMC419939/\$34.00,  
AMC419940/\$34.00, AMC419941/\$34.00, AMC419942/  
\$34.00, AMC419943/\$34.00, AMC419944/\$34.00,  
AMC419945/\$34.00, AMC419946/\$34.00, AMC419947/  
\$34.00, AMC419948/\$34.00, AMC419949/\$34.00,  
AMC419950/\$34.00, AMC419951/\$34.00, AMC419952/  
\$34.00, AMC419953/\$34.00, AMC419954/\$34.00,  
AMC419955/\$34.00, AMC419956/\$34.00, AMC419957/  
\$34.00, AMC419958/\$34.00, AMC419959/\$34.00,  
AMC419960/\$34.00, AMC419961/\$34.00, AMC419962/  
\$34.00, AMC419963/\$34.00, AMC419964/\$34.00,  
AMC419965/\$34.00, AMC419966/\$34.00, AMC419967/  
\$34.00, AMC419968/\$34.00, AMC419969/\$34.00,  
AMC419970/\$34.00, AMC419971/\$34.00, AMC419972/  
\$34.00, AMC419973/\$34.00, AMC419974/\$34.00,  
AMC419975/\$34.00, AMC419976/\$34.00, AMC419977/  
\$34.00, AMC419978/\$34.00, AMC419979/\$34.00,  
AMC419980/\$34.00, AMC419981/\$34.00, AMC419982/  
\$34.00, AMC419983/\$34.00, AMC419984/\$34.00,  
AMC419985/\$34.00, AMC419986/\$34.00, AMC419987/  
\$34.00, AMC419988/\$34.00, AMC419989/\$34.00,  
AMC419990/\$34.00, AMC419991/\$34.00, AMC419992/  
\$34.00, AMC419993/\$34.00, AMC419994/\$34.00,  
AMC419995/\$34.00, AMC419996/\$34.00, AMC419997/  
\$34.00, AMC419998/\$34.00, AMC419999/\$34.00,  
AMC420000/\$34.00, AMC420001/\$34.00, AMC420002/  
\$34.00, AMC420003/\$34.00, AMC420004/\$34.00,  
AMC420005/\$34.00, AMC420006/\$34.00, AMC420007/  
\$34.00, AMC420008/\$34.00, AMC420009/\$34.00,  
AMC420010/\$34.00, AMC420011/\$34.00, AMC420012/  
\$34.00, AMC420013/\$34.00, AMC420014/\$34.00,  
AMC420015/\$34.00, AMC420016/\$34.00, AMC420017/  
\$34.00, AMC420018/\$34.00, AMC420019/\$34.00,  
AMC420020/\$34.00, AMC420021/\$34.00, AMC420022/  
\$34.00, AMC420023/\$34.00, AMC420024/\$34.00,  
AMC420025/\$34.00, AMC420026/\$34.00, AMC420027/  
\$34.00, AMC420028/\$34.00, AMC420029/\$34.00,  
AMC420030/\$34.00, AMC420031/\$34.00, AMC420032/  
\$34.00, AMC420033/\$34.00, AMC420034/\$34.00,  
AMC420035/\$34.00, AMC420036/\$34.00, AMC420037/  
\$34.00, AMC420038/\$34.00, AMC420039/\$34.00,  
AMC420040/\$34.00, AMC420041/\$34.00, AMC420042/  
\$34.00, AMC420043/\$34.00, AMC420044/\$34.00,  
AMC420045/\$34.00, AMC420046/\$34.00, AMC420047/



\$34.00, AMC420048/\$34.00, AMC420049/\$34.00,  
 AMC420050/\$34.00, AMC420051/\$34.00, AMC420052/  
 \$34.00, AMC420053/\$34.00, AMC420054/\$34.00,  
 AMC420055/\$34.00, AMC420056/\$34.00, AMC420057/  
 \$34.00, AMC420058/\$34.00, AMC420059/\$34.00,  
 AMC420060/\$34.00, AMC420061/\$34.00, AMC420062/  
 \$34.00, AMC420063/\$34.00, AMC420064/\$34.00

LOCATABLE MINERALS / MINING CLAIMS-  
 NEW, UNADJUD, ONE OR MORE AUTH NOS / NEW  
 MINING CLAIM PROCESSING FEE \$15

**CASES:** AMC419583/\$15.00, AMC419584/\$15.00,  
 AMC419585/\$15.00, AMC419586/\$15.00, AMC419587/  
 \$15.00, AMC419588/\$15.00, AMC419589/\$15.00,  
 AMC419590/\$15.00, AMC419591/\$15.00, AMC419592/  
 \$15.00, AMC419593/\$15.00, AMC419594/\$15.00,  
 AMC419595/\$15.00, AMC419596/\$15.00, AMC419597/  
 \$15.00, AMC419598/\$15.00, AMC419599/\$15.00,  
 AMC419600/\$15.00, AMC419601/\$15.00, AMC419602/  
 \$15.00, AMC419603/\$15.00, AMC419604/\$15.00,  
 AMC419605/\$15.00, AMC419606/\$15.00, AMC419607/  
 \$15.00, AMC419608/\$15.00, AMC419609/\$15.00,  
 AMC419610/\$15.00, AMC419611/\$15.00, AMC419612/  
 \$15.00, AMC419613/\$15.00, AMC419614/\$15.00,  
 AMC419615/\$15.00, AMC419616/\$15.00, AMC419617/  
 \$15.00, AMC419618/\$15.00, AMC419619/\$15.00,  
 AMC419620/\$15.00, AMC419621/\$15.00, AMC419622/  
 \$15.00, AMC419623/\$15.00, AMC419624/\$15.00,  
 AMC419625/\$15.00, AMC419626/\$15.00, AMC419627/  
 \$15.00, AMC419628/\$15.00, AMC419629/\$15.00,  
 AMC419630/\$15.00, AMC419631/\$15.00, AMC419632/  
 \$15.00, AMC419633/\$15.00, AMC419634/\$15.00,  
 AMC419635/\$15.00, AMC419636/\$15.00, AMC419637/  
 \$15.00, AMC419638/\$15.00, AMC419639/\$15.00,  
 AMC419640/\$15.00, AMC419641/\$15.00, AMC419642/  
 \$15.00, AMC419643/\$15.00, AMC419644/\$15.00,  
 AMC419645/\$15.00, AMC419646/\$15.00, AMC419647/  
 \$15.00, AMC419648/\$15.00, AMC419649/\$15.00,  
 AMC419650/\$15.00, AMC419651/\$15.00, AMC419652/  
 \$15.00, AMC419653/\$15.00, AMC419654/\$15.00,  
 AMC419655/\$15.00, AMC419656/\$15.00, AMC419657/  
 \$15.00, AMC419658/\$15.00, AMC419659/\$15.00,  
 AMC419660/\$15.00, AMC419661/\$15.00, AMC419662/  
 \$15.00, AMC419663/\$15.00, AMC419664/\$15.00,  
 AMC419665/\$15.00, AMC419666/\$15.00, AMC419667/  
 \$15.00, AMC419668/\$15.00, AMC419669/\$15.00,  
 AMC419670/\$15.00, AMC419671/\$15.00, AMC419672/  
 \$15.00, AMC419673/\$15.00, AMC419674/\$15.00,  
 AMC419675/\$15.00, AMC419676/\$15.00, AMC419677/  
 \$15.00, AMC419678/\$15.00, AMC419679/\$15.00,  
 AMC419680/\$15.00, AMC419681/\$15.00, AMC419682/  
 \$15.00, AMC419683/\$15.00, AMC419684/\$15.00,  
 AMC419685/\$15.00, AMC419686/\$15.00, AMC419687/



\$15.00, AMC419688/\$15.00, AMC419689/\$15.00;  
AMC419690/\$15.00, AMC419691/\$15.00, AMC419692/  
\$15.00, AMC419693/\$15.00, AMC419694/\$15.00,  
AMC419695/\$15.00, AMC419696/\$15.00, AMC419697/  
\$15.00, AMC419698/\$15.00, AMC419699/\$15.00,  
AMC419700/\$15.00, AMC419701/\$15.00, AMC419702/  
\$15.00, AMC419703/\$15.00, AMC419704/\$15.00,  
AMC419705/\$15.00, AMC419706/\$15.00, AMC419707/  
\$15.00, AMC419708/\$15.00, AMC419709/\$15.00,  
AMC419710/\$15.00, AMC419711/\$15.00, AMC419712/  
\$15.00, AMC419713/\$15.00, AMC419714/\$15.00,  
AMC419715/\$15.00, AMC419716/\$15.00, AMC419717/  
\$15.00, AMC419718/\$15.00, AMC419719/\$15.00,  
AMC419720/\$15.00, AMC419721/\$15.00, AMC419722/  
\$15.00, AMC419723/\$15.00, AMC419724/\$15.00,  
AMC419725/\$15.00, AMC419726/\$15.00, AMC419727/  
\$15.00, AMC419728/\$15.00, AMC419729/\$15.00,  
AMC419730/\$15.00, AMC419731/\$15.00, AMC419732/  
\$15.00, AMC419733/\$15.00, AMC419734/\$15.00,  
AMC419735/\$15.00, AMC419736/\$15.00, AMC419737/  
\$15.00, AMC419738/\$15.00, AMC419739/\$15.00,  
AMC419740/\$15.00, AMC419741/\$15.00, AMC419742/  
\$15.00, AMC419743/\$15.00, AMC419744/\$15.00,  
AMC419745/\$15.00, AMC419746/\$15.00, AMC419747/  
\$15.00, AMC419748/\$15.00, AMC419749/\$15.00,  
AMC419750/\$15.00, AMC419751/\$15.00, AMC419752/  
\$15.00, AMC419753/\$15.00, AMC419754/\$15.00,  
AMC419755/\$15.00, AMC419756/\$15.00, AMC419757/  
\$15.00, AMC419758/\$15.00, AMC419759/\$15.00,  
AMC419760/\$15.00, AMC419761/\$15.00, AMC419762/  
\$15.00, AMC419763/\$15.00, AMC419764/\$15.00,  
AMC419765/\$15.00, AMC419766/\$15.00, AMC419767/  
\$15.00, AMC419768/\$15.00, AMC419769/\$15.00,  
AMC419770/\$15.00, AMC419771/\$15.00, AMC419772/  
\$15.00, AMC419773/\$15.00, AMC419774/\$15.00,  
AMC419775/\$15.00, AMC419776/\$15.00, AMC419777/  
\$15.00, AMC419778/\$15.00, AMC419779/\$15.00,  
AMC419780/\$15.00, AMC419781/\$15.00, AMC419782/  
\$15.00, AMC419783/\$15.00, AMC419784/\$15.00,  
AMC419785/\$15.00, AMC419786/\$15.00, AMC419787/  
\$15.00, AMC419788/\$15.00, AMC419789/\$15.00,  
AMC419790/\$15.00, AMC419791/\$15.00, AMC419792/  
\$15.00, AMC419793/\$15.00, AMC419794/\$15.00,  
AMC419795/\$15.00, AMC419796/\$15.00, AMC419797/  
\$15.00, AMC419798/\$15.00, AMC419799/\$15.00,  
AMC419800/\$15.00, AMC419801/\$15.00, AMC419802/  
\$15.00, AMC419803/\$15.00, AMC419804/\$15.00,  
AMC419805/\$15.00, AMC419806/\$15.00, AMC419807/  
\$15.00, AMC419808/\$15.00, AMC419809/\$15.00,  
AMC419810/\$15.00, AMC419811/\$15.00, AMC419812/  
\$15.00, AMC419813/\$15.00, AMC419814/\$15.00,  
AMC419815/\$15.00, AMC419816/\$15.00, AMC419817/

\$15.00, AMC419818/\$15.00, AMC419819/\$15.00,  
 AMC419820/\$15.00, AMC419821/\$15.00, AMC419822/  
 \$15.00, AMC419823/\$15.00, AMC419824/\$15.00,  
 AMC419825/\$15.00, AMC419826/\$15.00, AMC419827/  
 \$15.00, AMC419828/\$15.00, AMC419829/\$15.00,  
 AMC419830/\$15.00, AMC419831/\$15.00, AMC419832/  
 \$15.00, AMC419833/\$15.00, AMC419834/\$15.00,  
 AMC419835/\$15.00, AMC419836/\$15.00, AMC419837/  
 \$15.00, AMC419838/\$15.00, AMC419839/\$15.00,  
 AMC419840/\$15.00, AMC419841/\$15.00, AMC419842/  
 \$15.00, AMC419843/\$15.00, AMC419844/\$15.00,  
 AMC419845/\$15.00, AMC419846/\$15.00, AMC419847/  
 \$15.00, AMC419848/\$15.00, AMC419849/\$15.00,  
 AMC419850/\$15.00, AMC419851/\$15.00, AMC419852/  
 \$15.00, AMC419853/\$15.00, AMC419854/\$15.00,  
 AMC419855/\$15.00, AMC419856/\$15.00, AMC419857/  
 \$15.00, AMC419858/\$15.00, AMC419859/\$15.00,  
 AMC419860/\$15.00, AMC419861/\$15.00, AMC419862/  
 \$15.00, AMC419863/\$15.00, AMC419864/\$15.00,  
 AMC419865/\$15.00, AMC419866/\$15.00, AMC419867/  
 \$15.00, AMC419868/\$15.00, AMC419869/\$15.00,  
 AMC419870/\$15.00, AMC419871/\$15.00, AMC419872/  
 \$15.00, AMC419873/\$15.00, AMC419874/\$15.00,  
 AMC419875/\$15.00, AMC419876/\$15.00, AMC419877/  
 \$15.00, AMC419878/\$15.00, AMC419879/\$15.00,  
 AMC419880/\$15.00, AMC419881/\$15.00, AMC419882/  
 \$15.00, AMC419883/\$15.00, AMC419884/\$15.00,  
 AMC419885/\$15.00, AMC419886/\$15.00, AMC419887/  
 \$15.00, AMC419888/\$15.00, AMC419889/\$15.00,  
 AMC419890/\$15.00, AMC419891/\$15.00, AMC419892/  
 \$15.00, AMC419893/\$15.00, AMC419894/\$15.00,  
 AMC419895/\$15.00, AMC419896/\$15.00, AMC419897/  
 \$15.00, AMC419898/\$15.00, AMC419899/\$15.00,  
 AMC419900/\$15.00, AMC419901/\$15.00, AMC419902/  
 \$15.00, AMC419903/\$15.00, AMC419904/\$15.00,  
 AMC419905/\$15.00, AMC419906/\$15.00, AMC419907/  
 \$15.00, AMC419908/\$15.00, AMC419909/\$15.00,  
 AMC419910/\$15.00, AMC419911/\$15.00, AMC419912/  
 \$15.00, AMC419913/\$15.00, AMC419914/\$15.00,  
 AMC419915/\$15.00, AMC419916/\$15.00, AMC419917/  
 \$15.00, AMC419918/\$15.00, AMC419919/\$15.00,  
 AMC419920/\$15.00, AMC419921/\$15.00, AMC419922/  
 \$15.00, AMC419923/\$15.00, AMC419924/\$15.00,  
 AMC419925/\$15.00, AMC419926/\$15.00, AMC419927/  
 \$15.00, AMC419928/\$15.00, AMC419929/\$15.00,  
 AMC419930/\$15.00, AMC419931/\$15.00, AMC419932/  
 \$15.00, AMC419933/\$15.00, AMC419934/\$15.00,  
 AMC419935/\$15.00, AMC419936/\$15.00, AMC419937/  
 \$15.00, AMC419938/\$15.00, AMC419939/\$15.00,  
 AMC419940/\$15.00, AMC419941/\$15.00, AMC419942/  
 \$15.00, AMC419943/\$15.00, AMC419944/\$15.00,  
 AMC419945/\$15.00, AMC419946/\$15.00, AMC419947/

2 482.00

- n/a - 7230.00



\$15.00, AMC419948/\$15.00, AMC419949/\$15.00,  
 AMC419950/\$15.00, AMC419951/\$15.00, AMC419952/  
 \$15.00, AMC419953/\$15.00, AMC419954/\$15.00,  
 AMC419955/\$15.00, AMC419956/\$15.00, AMC419957/  
 \$15.00, AMC419958/\$15.00, AMC419959/\$15.00,  
 AMC419960/\$15.00, AMC419961/\$15.00, AMC419962/  
 \$15.00, AMC419963/\$15.00, AMC419964/\$15.00,  
 AMC419965/\$15.00, AMC419966/\$15.00, AMC419967/  
 \$15.00, AMC419968/\$15.00, AMC419969/\$15.00,  
 AMC419970/\$15.00, AMC419971/\$15.00, AMC419972/  
 \$15.00, AMC419973/\$15.00, AMC419974/\$15.00,  
 AMC419975/\$15.00, AMC419976/\$15.00, AMC419977/  
 \$15.00, AMC419978/\$15.00, AMC419979/\$15.00,  
 AMC419980/\$15.00, AMC419981/\$15.00, AMC419982/  
 \$15.00, AMC419983/\$15.00, AMC419984/\$15.00,  
 AMC419985/\$15.00, AMC419986/\$15.00, AMC419987/  
 \$15.00, AMC419988/\$15.00, AMC419989/\$15.00,  
 AMC419990/\$15.00, AMC419991/\$15.00, AMC419992/  
 \$15.00, AMC419993/\$15.00, AMC419994/\$15.00,  
 AMC419995/\$15.00, AMC419996/\$15.00, AMC419997/  
 \$15.00, AMC419998/\$15.00, AMC419999/\$15.00,  
 AMC420000/\$15.00, AMC420001/\$15.00, AMC420002/  
 \$15.00, AMC420003/\$15.00, AMC420004/\$15.00,  
 AMC420005/\$15.00, AMC420006/\$15.00, AMC420007/  
 \$15.00, AMC420008/\$15.00, AMC420009/\$15.00,  
 AMC420010/\$15.00, AMC420011/\$15.00, AMC420012/  
 \$15.00, AMC420013/\$15.00, AMC420014/\$15.00,  
 AMC420015/\$15.00, AMC420016/\$15.00, AMC420017/  
 \$15.00, AMC420018/\$15.00, AMC420019/\$15.00,  
 AMC420020/\$15.00, AMC420021/\$15.00, AMC420022/  
 \$15.00, AMC420023/\$15.00, AMC420024/\$15.00,  
 AMC420025/\$15.00, AMC420026/\$15.00, AMC420027/  
 \$15.00, AMC420028/\$15.00, AMC420029/\$15.00,  
 AMC420030/\$15.00, AMC420031/\$15.00, AMC420032/  
 \$15.00, AMC420033/\$15.00, AMC420034/\$15.00,  
 AMC420035/\$15.00, AMC420036/\$15.00, AMC420037/  
 \$15.00, AMC420038/\$15.00, AMC420039/\$15.00,  
 AMC420040/\$15.00, AMC420041/\$15.00, AMC420042/  
 \$15.00, AMC420043/\$15.00, AMC420044/\$15.00,  
 AMC420045/\$15.00, AMC420046/\$15.00, AMC420047/  
 \$15.00, AMC420048/\$15.00, AMC420049/\$15.00,  
 AMC420050/\$15.00, AMC420051/\$15.00, AMC420052/  
 \$15.00, AMC420053/\$15.00, AMC420054/\$15.00,  
 AMC420055/\$15.00, AMC420056/\$15.00, AMC420057/  
 \$15.00, AMC420058/\$15.00, AMC420059/\$15.00,  
 AMC420060/\$15.00, AMC420061/\$15.00, AMC420062/  
 \$15.00, AMC420063/\$15.00, AMC420064/\$15.00

LOCATABLE MINERALS / MINING CLAIMS-  
 NEW, UNADJUD, ONE OR MORE AUTH NOS / NEW  
 MINING CLAIM MAINT FEE \$140  
**CASES:** AMC419583/\$140.00, AMC419584/\$140.00,  
 AMC419585/\$140.00, AMC419586/\$140.00, AMC419587/

\$140.00, AMC419588/\$140.00, AMC419589/\$140.00,  
 AMC419590/\$140.00, AMC419591/\$140.00, AMC419592/  
 \$140.00, AMC419593/\$140.00, AMC419594/\$140.00,  
 AMC419595/\$140.00, AMC419596/\$140.00, AMC419597/  
 \$140.00, AMC419598/\$140.00, AMC419599/\$140.00,  
 AMC419600/\$140.00, AMC419601/\$140.00, AMC419602/  
 \$140.00, AMC419603/\$140.00, AMC419604/\$140.00,  
 AMC419605/\$140.00, AMC419606/\$140.00, AMC419607/  
 \$140.00, AMC419608/\$140.00, AMC419609/\$140.00,  
 AMC419610/\$140.00, AMC419611/\$140.00, AMC419612/  
 \$140.00, AMC419613/\$140.00, AMC419614/\$140.00,  
 AMC419615/\$140.00, AMC419616/\$140.00, AMC419617/  
 \$140.00, AMC419618/\$140.00, AMC419619/\$140.00,  
 AMC419620/\$140.00, AMC419621/\$140.00, AMC419622/  
 \$140.00, AMC419623/\$140.00, AMC419624/\$140.00,  
 AMC419625/\$140.00, AMC419626/\$140.00, AMC419627/  
 \$140.00, AMC419628/\$140.00, AMC419629/\$140.00,  
 AMC419630/\$140.00, AMC419631/\$140.00, AMC419632/  
 \$140.00, AMC419633/\$140.00, AMC419634/\$140.00,  
 AMC419635/\$140.00, AMC419636/\$140.00, AMC419637/  
 \$140.00, AMC419638/\$140.00, AMC419639/\$140.00,  
 AMC419640/\$140.00, AMC419641/\$140.00, AMC419642/  
 \$140.00, AMC419643/\$140.00, AMC419644/\$140.00,  
 AMC419645/\$140.00, AMC419646/\$140.00, AMC419647/  
 \$140.00, AMC419648/\$140.00, AMC419649/\$140.00,  
 AMC419650/\$140.00, AMC419651/\$140.00, AMC419652/  
 \$140.00, AMC419653/\$140.00, AMC419654/\$140.00,  
 AMC419655/\$140.00, AMC419656/\$140.00, AMC419657/  
 \$140.00, AMC419658/\$140.00, AMC419659/\$140.00,  
 AMC419660/\$140.00, AMC419661/\$140.00, AMC419662/  
 \$140.00, AMC419663/\$140.00, AMC419664/\$140.00,  
 AMC419665/\$140.00, AMC419666/\$140.00, AMC419667/  
 \$140.00, AMC419668/\$140.00, AMC419669/\$140.00,  
 AMC419670/\$140.00, AMC419671/\$140.00, AMC419672/  
 \$140.00, AMC419673/\$140.00, AMC419674/\$140.00,  
 AMC419675/\$140.00, AMC419676/\$140.00, AMC419677/  
 \$140.00, AMC419678/\$140.00, AMC419679/\$140.00,  
 AMC419680/\$140.00, AMC419681/\$140.00, AMC419682/  
 \$140.00, AMC419683/\$140.00, AMC419684/\$140.00,  
 AMC419685/\$140.00, AMC419686/\$140.00, AMC419687/  
 \$140.00, AMC419688/\$140.00, AMC419689/\$140.00,  
 AMC419690/\$140.00, AMC419691/\$140.00, AMC419692/  
 \$140.00, AMC419693/\$140.00, AMC419694/\$140.00,  
 AMC419695/\$140.00, AMC419696/\$140.00, AMC419697/  
 \$140.00, AMC419698/\$140.00, AMC419699/\$140.00,  
 AMC419700/\$140.00, AMC419701/\$140.00, AMC419702/  
 \$140.00, AMC419703/\$140.00, AMC419704/\$140.00,  
 AMC419705/\$140.00, AMC419706/\$140.00, AMC419707/  
 \$140.00, AMC419708/\$140.00, AMC419709/\$140.00,  
 AMC419710/\$140.00, AMC419711/\$140.00, AMC419712/  
 \$140.00, AMC419713/\$140.00, AMC419714/\$140.00,  
 AMC419715/\$140.00, AMC419716/\$140.00, AMC419717/

\$140.00, AMC419718/\$140.00, AMC419719/\$140.00,  
 AMC419720/\$140.00, AMC419721/\$140.00, AMC419722/  
 \$140.00, AMC419723/\$140.00, AMC419724/\$140.00,  
 AMC419725/\$140.00, AMC419726/\$140.00, AMC419727/  
 \$140.00, AMC419728/\$140.00, AMC419729/\$140.00,  
 AMC419730/\$140.00, AMC419731/\$140.00, AMC419732/  
 \$140.00, AMC419733/\$140.00, AMC419734/\$140.00,  
 AMC419735/\$140.00, AMC419736/\$140.00, AMC419737/  
 \$140.00, AMC419738/\$140.00, AMC419739/\$140.00,  
 AMC419740/\$140.00, AMC419741/\$140.00, AMC419742/  
 \$140.00, AMC419743/\$140.00, AMC419744/\$140.00,  
 AMC419745/\$140.00, AMC419746/\$140.00, AMC419747/  
 \$140.00, AMC419748/\$140.00, AMC419749/\$140.00,  
 AMC419750/\$140.00, AMC419751/\$140.00, AMC419752/  
 \$140.00, AMC419753/\$140.00, AMC419754/\$140.00,  
 AMC419755/\$140.00, AMC419756/\$140.00, AMC419757/  
 \$140.00, AMC419758/\$140.00, AMC419759/\$140.00,  
 AMC419760/\$140.00, AMC419761/\$140.00, AMC419762/  
 \$140.00, AMC419763/\$140.00, AMC419764/\$140.00,  
 AMC419765/\$140.00, AMC419766/\$140.00, AMC419767/  
 \$140.00, AMC419768/\$140.00, AMC419769/\$140.00,  
 AMC419770/\$140.00, AMC419771/\$140.00, AMC419772/  
 \$140.00, AMC419773/\$140.00, AMC419774/\$140.00,  
 AMC419775/\$140.00, AMC419776/\$140.00, AMC419777/  
 \$140.00, AMC419778/\$140.00, AMC419779/\$140.00,  
 AMC419780/\$140.00, AMC419781/\$140.00, AMC419782/  
 \$140.00, AMC419783/\$140.00, AMC419784/\$140.00,  
 AMC419785/\$140.00, AMC419786/\$140.00, AMC419787/  
 \$140.00, AMC419788/\$140.00, AMC419789/\$140.00,  
 AMC419790/\$140.00, AMC419791/\$140.00, AMC419792/  
 \$140.00, AMC419793/\$140.00, AMC419794/\$140.00,  
 AMC419795/\$140.00, AMC419796/\$140.00, AMC419797/  
 \$140.00, AMC419798/\$140.00, AMC419799/\$140.00,  
 AMC419800/\$140.00, AMC419801/\$140.00, AMC419802/  
 \$140.00, AMC419803/\$140.00, AMC419804/\$140.00,  
 AMC419805/\$140.00, AMC419806/\$140.00, AMC419807/  
 \$140.00, AMC419808/\$140.00, AMC419809/\$140.00,  
 AMC419810/\$140.00, AMC419811/\$140.00, AMC419812/  
 \$140.00, AMC419813/\$140.00, AMC419814/\$140.00,  
 AMC419815/\$140.00, AMC419816/\$140.00, AMC419817/  
 \$140.00, AMC419818/\$140.00, AMC419819/\$140.00,  
 AMC419820/\$140.00, AMC419821/\$140.00, AMC419822/  
 \$140.00, AMC419823/\$140.00, AMC419824/\$140.00,  
 AMC419825/\$140.00, AMC419826/\$140.00, AMC419827/  
 \$140.00, AMC419828/\$140.00, AMC419829/\$140.00,  
 AMC419830/\$140.00, AMC419831/\$140.00, AMC419832/  
 \$140.00, AMC419833/\$140.00, AMC419834/\$140.00,  
 AMC419835/\$140.00, AMC419836/\$140.00, AMC419837/  
 \$140.00, AMC419838/\$140.00, AMC419839/\$140.00,  
 AMC419840/\$140.00, AMC419841/\$140.00, AMC419842/  
 \$140.00, AMC419843/\$140.00, AMC419844/\$140.00,  
 AMC419845/\$140.00, AMC419846/\$140.00, AMC419847/

3 482.00

- n/a - 67480.00



\$140.00, AMC419848/\$140.00, AMC419849/\$140.00,  
AMC419850/\$140.00, AMC419851/\$140.00, AMC419852/  
\$140.00, AMC419853/\$140.00, AMC419854/\$140.00,  
AMC419855/\$140.00, AMC419856/\$140.00, AMC419857/  
\$140.00, AMC419858/\$140.00, AMC419859/\$140.00,  
AMC419860/\$140.00, AMC419861/\$140.00, AMC419862/  
\$140.00, AMC419863/\$140.00, AMC419864/\$140.00,  
AMC419865/\$140.00, AMC419866/\$140.00, AMC419867/  
\$140.00, AMC419868/\$140.00, AMC419869/\$140.00,  
AMC419870/\$140.00, AMC419871/\$140.00, AMC419872/  
\$140.00, AMC419873/\$140.00, AMC419874/\$140.00,  
AMC419875/\$140.00, AMC419876/\$140.00, AMC419877/  
\$140.00, AMC419878/\$140.00, AMC419879/\$140.00,  
AMC419880/\$140.00, AMC419881/\$140.00, AMC419882/  
\$140.00, AMC419883/\$140.00, AMC419884/\$140.00,  
AMC419885/\$140.00, AMC419886/\$140.00, AMC419887/  
\$140.00, AMC419888/\$140.00, AMC419889/\$140.00,  
AMC419890/\$140.00, AMC419891/\$140.00, AMC419892/  
\$140.00, AMC419893/\$140.00, AMC419894/\$140.00,  
AMC419895/\$140.00, AMC419896/\$140.00, AMC419897/  
\$140.00, AMC419898/\$140.00, AMC419899/\$140.00,  
AMC419900/\$140.00, AMC419901/\$140.00, AMC419902/  
\$140.00, AMC419903/\$140.00, AMC419904/\$140.00,  
AMC419905/\$140.00, AMC419906/\$140.00, AMC419907/  
\$140.00, AMC419908/\$140.00, AMC419909/\$140.00,  
AMC419910/\$140.00, AMC419911/\$140.00, AMC419912/  
\$140.00, AMC419913/\$140.00, AMC419914/\$140.00,  
AMC419915/\$140.00, AMC419916/\$140.00, AMC419917/  
\$140.00, AMC419918/\$140.00, AMC419919/\$140.00,  
AMC419920/\$140.00, AMC419921/\$140.00, AMC419922/  
\$140.00, AMC419923/\$140.00, AMC419924/\$140.00,  
AMC419925/\$140.00, AMC419926/\$140.00, AMC419927/  
\$140.00, AMC419928/\$140.00, AMC419929/\$140.00,  
AMC419930/\$140.00, AMC419931/\$140.00, AMC419932/  
\$140.00, AMC419933/\$140.00, AMC419934/\$140.00,  
AMC419935/\$140.00, AMC419936/\$140.00, AMC419937/  
\$140.00, AMC419938/\$140.00, AMC419939/\$140.00,  
AMC419940/\$140.00, AMC419941/\$140.00, AMC419942/  
\$140.00, AMC419943/\$140.00, AMC419944/\$140.00,  
AMC419945/\$140.00, AMC419946/\$140.00, AMC419947/  
\$140.00, AMC419948/\$140.00, AMC419949/\$140.00,  
AMC419950/\$140.00, AMC419951/\$140.00, AMC419952/  
\$140.00, AMC419953/\$140.00, AMC419954/\$140.00,  
AMC419955/\$140.00, AMC419956/\$140.00, AMC419957/  
\$140.00, AMC419958/\$140.00, AMC419959/\$140.00,  
AMC419960/\$140.00, AMC419961/\$140.00, AMC419962/  
\$140.00, AMC419963/\$140.00, AMC419964/\$140.00,  
AMC419965/\$140.00, AMC419966/\$140.00, AMC419967/  
\$140.00, AMC419968/\$140.00, AMC419969/\$140.00,  
AMC419970/\$140.00, AMC419971/\$140.00, AMC419972/  
\$140.00, AMC419973/\$140.00, AMC419974/\$140.00,  
AMC419975/\$140.00, AMC419976/\$140.00, AMC419977/

\$140.00, AMC419978/\$140.00, AMC419979/\$140.00,  
 AMC419980/\$140.00, AMC419981/\$140.00, AMC419982/  
 \$140.00, AMC419983/\$140.00, AMC419984/\$140.00,  
 AMC419985/\$140.00, AMC419986/\$140.00, AMC419987/  
 \$140.00, AMC419988/\$140.00, AMC419989/\$140.00,  
 AMC419990/\$140.00, AMC419991/\$140.00, AMC419992/  
 \$140.00, AMC419993/\$140.00, AMC419994/\$140.00,  
 AMC419995/\$140.00, AMC419996/\$140.00, AMC419997/  
 \$140.00, AMC419998/\$140.00, AMC419999/\$140.00,  
 AMC420000/\$140.00, AMC420001/\$140.00, AMC420002/  
 \$140.00, AMC420003/\$140.00, AMC420004/\$140.00,  
 AMC420005/\$140.00, AMC420006/\$140.00, AMC420007/  
 \$140.00, AMC420008/\$140.00, AMC420009/\$140.00,  
 AMC420010/\$140.00, AMC420011/\$140.00, AMC420012/  
 \$140.00, AMC420013/\$140.00, AMC420014/\$140.00,  
 AMC420015/\$140.00, AMC420016/\$140.00, AMC420017/  
 \$140.00, AMC420018/\$140.00, AMC420019/\$140.00,  
 AMC420020/\$140.00, AMC420021/\$140.00, AMC420022/  
 \$140.00, AMC420023/\$140.00, AMC420024/\$140.00,  
 AMC420025/\$140.00, AMC420026/\$140.00, AMC420027/  
 \$140.00, AMC420028/\$140.00, AMC420029/\$140.00,  
 AMC420030/\$140.00, AMC420031/\$140.00, AMC420032/  
 \$140.00, AMC420033/\$140.00, AMC420034/\$140.00,  
 AMC420035/\$140.00, AMC420036/\$140.00, AMC420037/  
 \$140.00, AMC420038/\$140.00, AMC420039/\$140.00,  
 AMC420040/\$140.00, AMC420041/\$140.00, AMC420042/  
 \$140.00, AMC420043/\$140.00, AMC420044/\$140.00,  
 AMC420045/\$140.00, AMC420046/\$140.00, AMC420047/  
 \$140.00, AMC420048/\$140.00, AMC420049/\$140.00,  
 AMC420050/\$140.00, AMC420051/\$140.00, AMC420052/  
 \$140.00, AMC420053/\$140.00, AMC420054/\$140.00,  
 AMC420055/\$140.00, AMC420056/\$140.00, AMC420057/  
 \$140.00, AMC420058/\$140.00, AMC420059/\$140.00,  
 AMC420060/\$140.00, AMC420061/\$140.00, AMC420062/  
 \$140.00, AMC420063/\$140.00, AMC420064/\$140.00

**TOTAL: \$91,098.00**

**PAYMENT INFORMATION**

1	AMOUNT:	91098.00	POSTMARKED:	N/A
	TYPE:	CHECK	RECEIVED:	12/04/2012
	CHECK NO:	0000015087		
	NAME:	RESOLUTION COPPER COMPANY 102 W MAGMA HEIGHTS SUPERIOR AZ 85173 US		

**REMARKS**

This receipt was generated by the automated BLM Collections and Billing System and is a paper representation of a portion of the official electronic record contained therein.

**NOTICE!!**

**These documents have been scanned!**

**Do not place un-scanned documents beneath this notice!**

**Do not remove this notice from this file!**

GPO Jacket No. 560-102  
Print Order 61540  
Rise Business Services, LLC  
Job=AZ15 5/13/2019



Box Number= AZ15043



Claim Begin-End: AMC419583-AMC420064

2 Correspondence



AZ15043-19

AMC418628-AMC420131





# United States Department of the Interior



BUREAU OF LAND MANAGEMENT  
Arizona State Office  
One North Central Avenue, Suite 800  
Phoenix, Arizona 85004-4427  
www.blm.gov/az/

OCT 21 2020

In Reply Refer To:

3800 (9200) RM

AMC46919, AMC419583, AMC446091, AMC446637, AMC450067

CERTIFIED MAIL - RETURN RECEIPT REQUESTED No. 9214 8901 9403 8323 3303 12

## DECISION

RESOLUTION COPPER MINING LLC : This decision affects those claims  
PO BOX 1944 102 MAGMA HTS : shown on the attached list(s).  
SUPERIOR, AZ 85173-1944 :

---

SEE ATTACHMENT(S) FOR CLAIM NAMES AND AMC NUMBERS

---

### MINING CLAIMS DECLARED FORFEITED

The mining claims listed above have been declared forfeited as of September 1, 2020, for failure to timely file the required maintenance fee payment or small miner's maintenance fee waiver (waiver).

Claimants are required to pay an annual non-refundable maintenance fee of \$165 per 20 acres or portion thereof, or submit a waiver, on or before September 1 of each year. These requirements were established by 30 U.S.C. 28f-1, as amended, and 43 CFR 3834 and 3835.

Our records do not show receipt of a maintenance fee payment or small miner waiver filed on or before the due date. Therefore, the claims listed above are forfeited.

### Reclamation Requirements

This decision does not relieve you of the liability for reclamation of all areas disturbed by your activities on lands covered by the subject mining claim(s) and/or site(s). After you complete the reclamation, you must notify the authorized officer of the appropriate surface managing agency so that the authorized officer may conduct a final site inspection and determine whether you may

be released from liability. If you fail to reclaim the land to the satisfaction of the authorized officer, the surface management agency may cite you for noncompliance under its surface management regulations. For land administered by the Bureau of Land Management (BLM), if you fail to reclaim the land to the satisfaction of the authorized officer as required in 43 CFR Subpart 3809, the BLM will issue an order of noncompliance under 43CFR 3809.601(a). If you fail to comply with the non-compliance order, BLM may take further action under 43 CFR 3809.604. Failure to conduct reclamation is a prohibited act that may subject you to criminal penalties. See 43 CFR 3809.605(h) and 43 CFR 3809.700.

### Appeal Procedures

This decision may be appealed to the Interior Board of Land Appeals, Office of the Secretary, in accordance with the regulations contained in 43 CFR, Part 4, and the enclosed Form 1842-1. If an appeal is taken, your notice of appeal must be filed in this office (at the above address) within 30 days from receipt of this decision. The appellant has the burden of showing that the decision appealed from is in error.

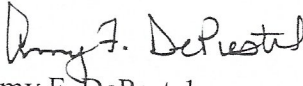
If you wish to file a petition pursuant to regulation 43 CFR 4.21 (58 FR 4939, January 19, 1993) for a stay of the effectiveness of this decision during the time that your appeal is being reviewed by the Board, the petition for a stay must accompany your notice of appeal. A petition for a stay is required to show sufficient justification based on the standards listed below. Copies of the notice of appeal and petition for a stay **must** also be submitted to each party named in this decision and to the Interior Board of Land Appeals and to the appropriate Office of the Solicitor (see 43 CFR 4.413) at the same time the original documents are filed with this office. If you request a stay, you have the burden of proof to demonstrate that a stay should be granted.

### Standards for Obtaining a Stay

Except as otherwise provided by law or other pertinent regulation, a petition for a stay of a decision pending appeal shall show sufficient justification based on the following standards:

- (1) The relative harm to the parties if the stay is granted or denied,
- (2) The likelihood of the appellant's success on the merits,
- (3) The likelihood of immediate and irreparable harm if the stay is not granted, and
- (4) Whether the public interest favors granting the stay.

Please include your AMC serial number(s) on all correspondence. If additional information is required, please call RéAnn Myers at 602-417-9413.

  
 Amy F. DePestel  
 Supervisory Land Law Examiner  
 Lands, Minerals and Energy Division

Enclosure(s)



RESOLUTION COPPER MINING LLC  
PO BOX 1944 102 MAGMA HTS  
SUPERIOR AZ 85173-1944

<u>LEAD FILE</u> <u>NUMBER</u>	<u>CLAIM</u> <u>NUMBER</u>	<u>CLAIM</u> <u>NAME</u>
AMC46919	AMC47117	KAY NO 152
AMC419583	AMC419874	HC 294
AMC446091	AMC446091	AHAB 45
AMC446091	AMC446092	AHAB 46
AMC446091	AMC446093	AHAB 47
AMC446091	AMC446094	AHAB 48
AMC446091	AMC446095	AHAB 49
AMC446091	AMC446096	AHAB 50
AMC446091	AMC446097	AHAB 51
AMC446091	AMC446098	AHAB 52
AMC446091	AMC446099	AHAB 66
AMC446091	AMC446100	AHAB 67
AMC446091	AMC446101	AHAB 68
AMC446091	AMC446102	AHAB 69
AMC446091	AMC446103	AHAB 70
AMC446091	AMC446104	AHAB 71
AMC446091	AMC446105	AHAB 72
AMC446091	AMC446106	AHAB 73
AMC446091	AMC446107	AHAB 87
AMC446091	AMC446108	AHAB 88
AMC446091	AMC446109	AHAB 89
AMC446091	AMC446110	AHAB 90
AMC446091	AMC446111	AHAB 91
AMC446091	AMC446112	AHAB 92
AMC446091	AMC446113	AHAB 93
AMC446091	AMC446114	AHAB 94
AMC446091	AMC446115	AHAB 108
AMC446091	AMC446116	AHAB 109
AMC446091	AMC446117	AHAB 110
AMC446091	AMC446118	AHAB 111
AMC446091	AMC446119	AHAB 112
AMC446091	AMC446120	AHAB 113
AMC446091	AMC446121	AHAB 114
AMC446091	AMC446122	AHAB 115
AMC446091	AMC446123	AHAB 129
AMC446091	AMC446124	AHAB 130
AMC446091	AMC446125	AHAB 131

AMC446091	AMC446126	AHAB 132
AMC446091	AMC446127	AHAB 133
AMC446091	AMC446128	AHAB 134
AMC446091	AMC446129	AHAB 135
AMC446091	AMC446130	AHAB 136
AMC446091	AMC446131	AHAB 150
AMC446091	AMC446132	AHAB 151
AMC446091	AMC446133	AHAB 152
AMC446091	AMC446134	AHAB 153
AMC446091	AMC446135	AHAB 154
AMC446091	AMC446136	AHAB 155
AMC446091	AMC446137	AHAB 156
AMC446091	AMC446138	AHAB 157
AMC446091	AMC446139	AHAB 158
AMC446091	AMC446140	AHAB 159
AMC446091	AMC446141	AHAB 160
AMC446091	AMC446142	AHAB 161
AMC446091	AMC446143	AHAB 175
AMC446091	AMC446144	AHAB 176
AMC446091	AMC446145	AHAB 177
AMC446091	AMC446146	AHAB 178
AMC446091	AMC446147	AHAB 179
AMC446091	AMC446148	AHAB 180
AMC446091	AMC446149	AHAB 181
AMC446091	AMC446150	AHAB 182
AMC446091	AMC446151	AHAB 183
AMC446091	AMC446152	AHAB 184
AMC446091	AMC446153	AHAB 198
AMC446091	AMC446154	AHAB 199
AMC446091	AMC446155	AHAB 200
AMC446091	AMC446156	AHAB 201
AMC446091	AMC446157	AHAB 203
AMC446091	AMC446158	AHAB 204
AMC446091	AMC446159	AHAB 205
AMC446091	AMC446160	AHAB 206
AMC446091	AMC446161	AHAB 207
AMC446091	AMC446162	AHAB 224
AMC446091	AMC446163	AHAB 225
AMC446091	AMC446164	AHAB 227
AMC446091	AMC446165	AHAB 228
AMC446091	AMC446166	AHAB 229
AMC446091	AMC446167	AHAB 230
AMC446091	AMC446168	AHAB 252
AMC446091	AMC446169	AHAB 253

AMC446091	AMC446170	AHAB 264
AMC446091	AMC446171	AHAB 265
AMC446091	AMC446172	AHAB 267
AMC446091	AMC446173	AHAB 268
AMC446091	AMC446174	AHAB 278
AMC446091	AMC446175	AHAB 279
AMC446091	AMC446176	AHAB 280
AMC446091	AMC446177	AHAB 281
AMC446091	AMC446178	AHAB 282
AMC446091	AMC446179	AHAB 283
AMC446091	AMC446180	AHAB 293
AMC446091	AMC446181	AHAB 294
AMC446091	AMC446182	AHAB 295
AMC446091	AMC446183	AHAB 296
AMC446091	AMC446184	AHAB 297
AMC446091	AMC446185	AHAB 298
AMC446091	AMC446186	AHAB 308
AMC446091	AMC446187	AHAB 309
AMC446091	AMC446188	AHAB 310
AMC446091	AMC446189	AHAB 311
AMC446091	AMC446190	AHAB 312
AMC446091	AMC446191	AHAB 313
AMC446091	AMC446192	AHAB 323
AMC446091	AMC446193	AHAB 324
AMC446091	AMC446194	AHAB 325
AMC446091	AMC446195	AHAB 326
AMC446091	AMC446196	AHAB 327
AMC446091	AMC446197	AHAB 328
AMC446091	AMC446198	AHAB 338
AMC446091	AMC446199	AHAB 339
AMC446091	AMC446200	AHAB 340
AMC446091	AMC446201	AHAB 341
AMC446091	AMC446202	AHAB 342
AMC446091	AMC446203	AHAB 343
AMC446091	AMC446204	AHAB 353
AMC446091	AMC446205	AHAB 354
AMC446091	AMC446206	AHAB 355
AMC446091	AMC446207	AHAB 356
AMC446091	AMC446208	AHAB 357
AMC446091	AMC446209	AHAB 358
AMC446091	AMC446210	AHAB 368
AMC446091	AMC446211	AHAB 369
AMC446091	AMC446212	AHAB 370
AMC446091	AMC446213	AHAB 379



AMC446091	AMC446214	AHAB 380
AMC446091	AMC446215	AHAB 381
AMC446091	AMC446216	AHAB 383
AMC446091	AMC446217	AHAB 384
AMC446091	AMC446218	AHAB 385
AMC446091	AMC446219	AHAB 386
AMC446091	AMC446220	AHAB 387
AMC446091	AMC446221	AHAB 388
AMC446091	AMC446222	AHAB 389
AMC446091	AMC446223	AHAB 390
AMC446091	AMC446224	AHAB 391
AMC446091	AMC446225	AHAB 392
AMC446091	AMC446226	AHAB 393
AMC446091	AMC446227	AHAB 394
AMC446091	AMC446228	AHAB 395
AMC446091	AMC446229	AHAB 405
AMC446091	AMC446230	AHAB 406
AMC446091	AMC446231	AHAB 407
AMC446091	AMC446232	AHAB 408
AMC446091	AMC446233	AHAB 409
AMC446091	AMC446234	AHAB 410
AMC446091	AMC446235	AHAB 411
AMC446091	AMC446236	AHAB 412
AMC446091	AMC446237	AHAB 413
AMC446091	AMC446238	AHAB 423
AMC446091	AMC446239	AHAB 424
AMC446091	AMC446240	AHAB 425
AMC446091	AMC446241	AHAB 426
AMC446091	AMC446242	AHAB 427
AMC446091	AMC446243	AHAB 428
AMC446091	AMC446244	AHAB 429
AMC446091	AMC446245	AHAB 430
AMC446091	AMC446246	AHAB 431
AMC446091	AMC446247	AHAB 432
AMC446091	AMC446248	AHAB 442
AMC446091	AMC446249	AHAB 443
AMC446091	AMC446250	AHAB 444
AMC446091	AMC446251	AHAB 445
AMC446091	AMC446252	AHAB 446
AMC446091	AMC446253	AHAB 447
AMC446091	AMC446254	AHAB 448
AMC446091	AMC446255	AHAB 449
AMC446091	AMC446256	AHAB 450
AMC446091	AMC446257	AHAB 460

AMC446091	AMC446258	AHAB 461
AMC446091	AMC446259	AHAB 462
AMC446091	AMC446260	AHAB 463
AMC446091	AMC446261	AHAB 464
AMC446091	AMC446262	AHAB 465
AMC446091	AMC446263	AHAB 466
AMC446091	AMC446264	AHAB 467
AMC446091	AMC446265	AHAB 468
AMC446091	AMC446266	AHAB 469
AMC446091	AMC446267	AHAB 479
AMC446091	AMC446268	AHAB 480
AMC446091	AMC446269	AHAB 481
AMC446091	AMC446270	AHAB 482
AMC446091	AMC446271	AHAB 483
AMC446091	AMC446272	AHAB 484
AMC446091	AMC446273	AHAB 485
AMC446091	AMC446274	AHAB 486
AMC446091	AMC446275	AHAB 487
AMC446091	AMC446276	AHAB 496
AMC446091	AMC446277	AHAB 497
AMC446091	AMC446278	AHAB 498
AMC446091	AMC446279	AHAB 499
AMC446091	AMC446280	AHAB 500
AMC446091	AMC446281	AHAB 501
AMC446091	AMC446282	AHAB 502
AMC446091	AMC446283	AHAB 513
AMC446091	AMC446284	AHAB 514
AMC446091	AMC446285	AHAB 515
AMC446091	AMC446286	AHAB 516
AMC446091	AMC446287	AHAB 517
AMC446091	AMC446288	AHAB 518
AMC446091	AMC446289	AHAB 529
AMC446091	AMC446290	AHAB 530
AMC446091	AMC446291	AHAB 531
AMC446091	AMC446292	AHAB 532
AMC446091	AMC446293	AHAB 533
AMC446091	AMC446294	AHAB 535
AMC446091	AMC446295	AHAB 536
AMC446091	AMC446296	AHAB 503
AMC446091	AMC446297	AHAB 504
AMC446091	AMC446298	AHAB 505
AMC446091	AMC446299	AHAB 519
AMC446091	AMC446300	AHAB 520
AMC446091	AMC446301	AHAB 521

AMC446091	AMC446302	AHAB 537
AMC446091	AMC446303	AHAB 538
AMC446091	AMC446304	AHAB 539
AMC446091	AMC446305	AHAB 551
AMC446091	AMC446306	AHAB 552
AMC446091	AMC446307	AHAB 553
AMC446091	AMC446308	AHAB 554
AMC446091	AMC446309	AHAB 555
AMC446091	AMC446310	AHAB 556
AMC446091	AMC446311	AHAB 557
AMC446091	AMC446312	AHAB 558
AMC446091	AMC446313	AHAB 570
AMC446091	AMC446314	AHAB 571
AMC446091	AMC446315	AHAB 572
AMC446091	AMC446316	AHAB 573
AMC446091	AMC446317	AHAB 585
AMC446091	AMC446318	AHAB 586
AMC446091	AMC446319	AHAB 587
AMC446091	AMC446320	AHAB 588
AMC446091	AMC446321	AHAB 600
AMC446091	AMC446322	AHAB 601
AMC446091	AMC446323	AHAB 602
AMC446091	AMC446324	AHAB 603
AMC446091	AMC446325	AHAB 615
AMC446091	AMC446326	AHAB 616
AMC446091	AMC446327	AHAB 617
AMC446091	AMC446328	AHAB 618
AMC446637	AMC446637	AHAB 1
AMC446637	AMC446638	AHAB 2
AMC446637	AMC446639	AHAB 3
AMC446637	AMC446640	AHAB 4
AMC446637	AMC446641	AHAB 5
AMC446637	AMC446642	AHAB 6
AMC446637	AMC446643	AHAB 12
AMC446637	AMC446644	AHAB 13
AMC446637	AMC446645	AHAB 14
AMC446637	AMC446646	AHAB 15
AMC446637	AMC446647	AHAB 16
AMC446637	AMC446648	AHAB 17
AMC446637	AMC446649	AHAB 23
AMC446637	AMC446650	AHAB 24
AMC446637	AMC446651	AHAB 25
AMC446637	AMC446652	AHAB 26
AMC446637	AMC446653	AHAB 27



AMC446637	AMC446654	AHAB 28
AMC446637	AMC446655	AHAB 34
AMC446637	AMC446656	AHAB 35
AMC446637	AMC446657	AHAB 36
AMC446637	AMC446658	AHAB 37
AMC446637	AMC446659	AHAB 38
AMC446637	AMC446660	AHAB 39
AMC446637	AMC446661	AHAB 53
AMC446637	AMC446662	AHAB 54
AMC446637	AMC446663	AHAB 55
AMC446637	AMC446664	AHAB 56
AMC446637	AMC446665	AHAB 57
AMC446637	AMC446666	AHAB 58
AMC446637	AMC446667	AHAB 74
AMC446637	AMC446668	AHAB 75
AMC446637	AMC446669	AHAB 76
AMC446637	AMC446670	AHAB 77
AMC446637	AMC446671	AHAB 78
AMC446637	AMC446672	AHAB 79
AMC446637	AMC446673	AHAB 95
AMC446637	AMC446674	AHAB 96
AMC446637	AMC446675	AHAB 97
AMC446637	AMC446676	AHAB 98
AMC446637	AMC446677	AHAB 99
AMC446637	AMC446678	AHAB 100
AMC446637	AMC446679	AHAB 116
AMC446637	AMC446680	AHAB 117
AMC446637	AMC446681	AHAB 118
AMC446637	AMC446682	AHAB 119
AMC446637	AMC446683	AHAB 120
AMC446637	AMC446684	AHAB 121
AMC446637	AMC446685	AHAB 137
AMC446637	AMC446686	AHAB 138
AMC446637	AMC446687	AHAB 139
AMC446637	AMC446688	AHAB 140
AMC446637	AMC446689	AHAB 141
AMC446637	AMC446690	AHAB 142
AMC446637	AMC446691	AHAB 162
AMC446637	AMC446692	AHAB 163
AMC446637	AMC446693	AHAB 164
AMC446637	AMC446694	AHAB 165
AMC446637	AMC446695	AHAB 166
AMC446637	AMC446696	AHAB 167
AMC446637	AMC446697	AHAB 185



AMC446637	AMC446698	AHAB 186
AMC446637	AMC446699	AHAB 187
AMC446637	AMC446700	AHAB 188
AMC446637	AMC446701	AHAB 189
AMC446637	AMC446702	AHAB 190
AMC446637	AMC446703	AHAB 202
AMC446637	AMC446704	AHAB 208
AMC446637	AMC446705	AHAB 209
AMC446637	AMC446706	AHAB 210
AMC446637	AMC446707	AHAB 211
AMC446637	AMC446708	AHAB 212
AMC446637	AMC446709	AHAB 213
AMC446637	AMC446710	AHAB 231
AMC446637	AMC446711	AHAB 232
AMC446637	AMC446712	AHAB 233
AMC446637	AMC446713	AHAB 234
AMC446637	AMC446714	AHAB 235
AMC446637	AMC446715	AHAB 236
AMC446637	AMC446716	AHAB 254
AMC446637	AMC446717	AHAB 255
AMC446637	AMC446718	AHAB 256
AMC446637	AMC446719	AHAB 257
AMC446637	AMC446720	AHAB 258
AMC446637	AMC446721	AHAB 269
AMC446637	AMC446722	AHAB 270
AMC446637	AMC446723	AHAB 271
AMC446637	AMC446724	AHAB 272
AMC446637	AMC446725	AHAB 273
AMC446637	AMC446726	AHAB 284
AMC446637	AMC446727	AHAB 285
AMC446637	AMC446728	AHAB 286
AMC446637	AMC446729	AHAB 287
AMC446637	AMC446730	AHAB 288
AMC446637	AMC446731	AHAB 299
AMC446637	AMC446732	AHAB 300
AMC446637	AMC446733	AHAB 301
AMC446637	AMC446734	AHAB 302
AMC446637	AMC446735	AHAB 303
AMC446637	AMC446736	AHAB 314
AMC446637	AMC446737	AHAB 315
AMC446637	AMC446738	AHAB 316
AMC446637	AMC446739	AHAB 317
AMC446637	AMC446740	AHAB 318
AMC446637	AMC446741	AHAB 329

AMC446637	AMC446742	AHAB 330
AMC446637	AMC446743	AHAB 331
AMC446637	AMC446744	AHAB 332
AMC446637	AMC446745	AHAB 333
AMC446637	AMC446746	AHAB 344
AMC446637	AMC446747	AHAB 345
AMC446637	AMC446748	AHAB 346
AMC446637	AMC446749	AHAB 347
AMC446637	AMC446750	AHAB 348
AMC446637	AMC446751	AHAB 359
AMC446637	AMC446752	AHAB 360
AMC446637	AMC446753	AHAB 361
AMC446637	AMC446754	AHAB 362
AMC446637	AMC446755	AHAB 363
AMC446637	AMC446756	AHAB 371
AMC446637	AMC446757	AHAB 372
AMC446637	AMC446758	AHAB 373
AMC446637	AMC446759	AHAB 374
AMC446637	AMC446760	AHAB 375
AMC446637	AMC446761	AHAB 396
AMC446637	AMC446762	AHAB 397
AMC446637	AMC446763	AHAB 398
AMC446637	AMC446764	AHAB 399
AMC446637	AMC446765	AHAB 414
AMC446637	AMC446766	AHAB 415
AMC446637	AMC446767	AHAB 416
AMC446637	AMC446768	AHAB 417
AMC446637	AMC446769	AHAB 433
AMC446637	AMC446770	AHAB 434
AMC446637	AMC446771	AHAB 435
AMC446637	AMC446772	AHAB 436
AMC446637	AMC446773	AHAB 451
AMC446637	AMC446774	AHAB 452
AMC446637	AMC446775	AHAB 453
AMC446637	AMC446776	AHAB 454
AMC446637	AMC446777	AHAB 470
AMC446637	AMC446778	AHAB 471
AMC446637	AMC446779	AHAB 472
AMC446637	AMC446780	AHAB 473
AMC446637	AMC446781	AHAB 488
AMC446637	AMC446782	AHAB 489
AMC446637	AMC446783	AHAB 490
AMC446637	AMC446784	AHAB 491
AMC446637	AMC446785	AHAB 492

AMC446637	AMC446786	AHAB 493
AMC446637	AMC446787	AHAB 494
AMC446637	AMC446788	AHAB 495
AMC446637	AMC446789	AHAB 506
AMC446637	AMC446790	AHAB 507
AMC446637	AMC446791	AHAB 508
AMC446637	AMC446792	AHAB 509
AMC446637	AMC446793	AHAB 510
AMC446637	AMC446794	AHAB 511
AMC446637	AMC446795	AHAB 512
AMC446637	AMC446796	AHAB 522
AMC446637	AMC446797	AHAB 523
AMC446637	AMC446798	AHAB 524
AMC446637	AMC446799	AHAB 525
AMC446637	AMC446800	AHAB 526
AMC446637	AMC446801	AHAB 527
AMC446637	AMC446802	AHAB 528
AMC446637	AMC446803	AHAB 534
AMC446637	AMC446804	AHAB 540
AMC446637	AMC446805	AHAB 541
AMC446637	AMC446806	AHAB 542
AMC446637	AMC446807	AHAB 543
AMC446637	AMC446808	AHAB 544
AMC446637	AMC446809	AHAB 545
AMC446637	AMC446810	AHAB 546
AMC446637	AMC446811	AHAB 547
AMC446637	AMC446812	AHAB 548
AMC446637	AMC446813	AHAB 549
AMC446637	AMC446814	AHAB 550
AMC446637	AMC446815	AHAB 559
AMC446637	AMC446816	AHAB 560
AMC446637	AMC446817	AHAB 561
AMC446637	AMC446818	AHAB 562
AMC446637	AMC446819	AHAB 563
AMC446637	AMC446820	AHAB 564
AMC446637	AMC446821	AHAB 565
AMC446637	AMC446822	AHAB 566
AMC446637	AMC446823	AHAB 567
AMC446637	AMC446824	AHAB 568
AMC446637	AMC446825	AHAB 569
AMC446637	AMC446826	AHAB 574
AMC446637	AMC446827	AHAB 575
AMC446637	AMC446828	AHAB 576
AMC446637	AMC446829	AHAB 577



AMC446637	AMC446830	AHAB 578
AMC446637	AMC446831	AHAB 579
AMC446637	AMC446832	AHAB 580
AMC446637	AMC446833	AHAB 581
AMC446637	AMC446834	AHAB 582
AMC446637	AMC446835	AHAB 583
AMC446637	AMC446836	AHAB 584
AMC446637	AMC446837	AHAB 589
AMC446637	AMC446838	AHAB 590
AMC446637	AMC446839	AHAB 591
AMC446637	AMC446840	AHAB 592
AMC446637	AMC446841	AHAB 593
AMC446637	AMC446842	AHAB 594
AMC446637	AMC446843	AHAB 595
AMC446637	AMC446844	AHAB 596
AMC446637	AMC446845	AHAB 597
AMC446637	AMC446846	AHAB 598
AMC446637	AMC446847	AHAB 599
AMC446637	AMC446848	AHAB 604
AMC446637	AMC446849	AHAB 605
AMC446637	AMC446850	AHAB 606
AMC446637	AMC446851	AHAB 607
AMC446637	AMC446852	AHAB 608
AMC446637	AMC446853	AHAB 609
AMC446637	AMC446854	AHAB 610
AMC446637	AMC446855	AHAB 611
AMC446637	AMC446856	AHAB 612
AMC446637	AMC446857	AHAB 613
AMC446637	AMC446858	AHAB 614
AMC446637	AMC446859	AHAB 619
AMC446637	AMC446860	AHAB 620
AMC446637	AMC446861	AHAB 621
AMC446637	AMC446862	AHAB 622
AMC446637	AMC446863	AHAB 623
AMC446637	AMC446864	AHAB 624
AMC446637	AMC446865	AHAB 625
AMC450067	AMC450067	AHAB 646
AMC450067	AMC450068	AHAB 647
AMC450067	AMC450069	AHAB 648
AMC450067	AMC450070	AHAB 649
AMC450067	AMC450071	AHAB 650
AMC450067	AMC450072	AHAB 651
AMC450067	AMC450073	AHAB 652
AMC450067	AMC450074	AHAB 653

AMC450067	AMC450075	AHAB 654
AMC450067	AMC450076	AHAB 655
AMC450067	AMC450077	AHAB 656
AMC450067	AMC450078	AHAB 657
AMC450067	AMC450079	AHAB 658
AMC450067	AMC450080	AHAB 659
AMC450067	AMC450081	AHAB 660
AMC450067	AMC450082	AHAB 661
AMC450067	AMC450083	AHAB 662
AMC450067	AMC450084	AHAB 663
AMC450067	AMC450085	AHAB 664
AMC450067	AMC450086	AHAB 665
AMC450067	AMC450087	AHAB 666
AMC450067	AMC450088	AHAB 667
AMC450067	AMC450089	AHAB 668
AMC450067	AMC450090	AHAB 669
AMC450067	AMC450091	AHAB 670
AMC450067	AMC450092	AHAB 671
AMC450067	AMC450093	AHAB 672
AMC450067	AMC450094	AHAB 673
AMC450067	AMC450095	AHAB 674
AMC450067	AMC450096	AHAB 675
AMC450067	AMC450097	AHAB 676
AMC450067	AMC450098	AHAB 677
AMC450067	AMC450099	AHAB 678
AMC450067	AMC450100	AHAB 679
AMC450067	AMC450101	AHAB 680
AMC450067	AMC450102	AHAB 681
AMC450067	AMC450103	AHAB 682
AMC450067	AMC450104	AHAB 683
AMC450067	AMC450105	AHAB 684
AMC450067	AMC450106	AHAB 685
AMC450067	AMC450107	AHAB 686
AMC450067	AMC450108	AHAB 687
AMC450067	AMC450109	AHAB 688
AMC450067	AMC450110	AHAB 689
AMC450067	AMC450111	AHAB 690
AMC450067	AMC450112	AHAB 691
AMC450067	AMC450113	AHAB 692
AMC450067	AMC450114	AHAB 693
AMC450067	AMC450115	AHAB 694
AMC450067	AMC450116	AHAB 695
AMC450067	AMC450117	AHAB 696
AMC450067	AMC450118	AHAB 697

AMC450067	AMC450119	AHAB 698
AMC450067	AMC450120	AHAB 699
AMC450067	AMC450121	AHAB 700




Date Produced: 11/02/2020

ConnectSuite Inc.:

The following is the delivery information for Certified Mail™/RRE item number 9214 8901 9403 8323 3303 12. Our records indicate that this item was delivered on 10/26/2020 at 02:46 p.m. in SUPERIOR, AZ 85173. The scanned image of the recipient information is provided below.

Signature of Recipient :



Jessica Castillo

Address of Recipient :

**PO BOX 1944**  
SUPERIOR, AZ 85173-1944

Thank you for selecting the Postal Service for your mailing needs. If you require additional assistance, please contact your local post office or Postal Service representative.

Sincerely,  
United States Postal Service

The customer reference number shown below is not validated or endorsed by the United States Postal Service. It is solely for customer use.

Customer Reference Number: C2329039.13257678

**Effective date.** This order shall be effective as of the date of signature.

(Sec. 701, 52 Stat. 1055, as amended; 21 U.S.C. 371)

Dated: January 19, 1960.

[SEAL] JOHN L. HARVEY,  
Deputy Commissioner  
of Food and Drugs.

[F.R. Doc. 60-690; Filed, Jan. 22, 1960;  
8:49 a.m.]

## Title 43—PUBLIC LANDS: INTERIOR

### Chapter I—Bureau of Land Management, Department of the Interior

#### SUBCHAPTER I—MINERAL LANDS

[Circular 2036]

### PART 192—OIL AND GAS LEASES

#### Increase in Amount of Oil and Gas Lease Drilling Bond

On page 7834 of the FEDERAL REGISTER of September 29, 1959, there was published a notice of proposed amendment of 43 CFR 192.100(c) as a "Proposed Rule Making." Interested persons were given 30 days within which to submit written comments, suggestions, or objections with respect to the proposed amendment.

The comments and suggestions which were submitted within the 30-day period have not been adopted. Therefore, the proposed amended regulation is hereby approved without change and is set forth below. This amendment shall become effective at the beginning of the 30th calendar day following the date of this publication in the FEDERAL REGISTER.

ELMER F. BENNETT,  
Acting Secretary of the Interior.

JANUARY 19, 1960.

Section 192.100(c) is amended to read as follows:

#### § 192.100 Amount of bonds required of lessee.

(c) All leases shall provide that where a \$10,000 bond is not already being maintained a general lease bond in the penal sum of \$10,000 conditioned upon compliance with all lease terms covering the entire leasehold, shall be furnished by the lessee prior to the beginning of drilling operations. An operator or, if there is more than one operator covering different portions of the lease, each operator may furnish a \$10,000 general lease bond in his own name as principal on the bond in lieu of the lessee. Where there are one or more operator's bond affecting a single lease, each such bond must be conditioned upon compliance with all lease terms for the entire leasehold. Where a bond is furnished by an operator, suit may be brought thereon without joining the lessee if he is not a party to the bond. An operator's bond will not be accepted unless the operator holds an operating agreement which has been approved by the Department or has pending an operating agreement in proper condition for approval. The mere designation as operator will not suffice.

[F.R. Doc. 60-691; Filed, Jan. 22, 1960;  
8:49 a.m.]

#### APPENDIX—PUBLIC LAND ORDERS

[Public Land Order 2047]

[Arizona 020648]

#### ARIZONA

#### Withdrawing Lands in Tonto National Forest for Flood Control Purposes

By virtue of the authority vested in the President by the act of June 4, 1897 (30 Stat. 34, 36; 16 U.S.C. 373), and otherwise, and pursuant to Executive Order No. 10355 of May 26, 1952, it is ordered as follows:

Subject to valid existing rights, the following-described public lands in the Tonto National Forest, Arizona, are hereby withdrawn from all forms of appropriation under the public land laws, including the mining and mineral leasing laws, but not disposals of materials under the act of July 31, 1947 (61 Stat. 681; 30 U.S.C. 601-604), as amended, and reserved under the jurisdiction of the Secretary of Agriculture for use of the Department of the Army for flood control purposes in connection with the construction, operation, and maintenance of the Whitlow Ranch Reservoir on Queen Creek, as authorized by the act of July 24, 1946 (60 Stat. 641). The jurisdiction of the Department of the Army shall be limited to flowage rights under such terms and conditions as may be agreed upon between the Department of the Army and the Department of Agriculture:

#### GILA AND SALT RIVER MERIDIAN

T. 1 S., R. 11 E., Unsurveyed,  
Sec. 27, NW¼SW¼;  
Sec. 28, S½ and SW¼NE¼;  
Sec. 29, S½;  
Sec. 30, S½;  
Sec. 31;  
Sec. 32;  
Sec. 33, N½, N½SW¼, and SW¼SW¼;  
Sec. 34, NW¼, SW¼NE¼, NW¼SE¼, and NE¼SW¼.  
T. 2 S., R. 11 E.,  
Sec. 5, lot 4 (NW¼NW¼);  
Sec. 6, lots 1, 2, 3, 4, 5, SE¼NW¼ and S½NE¼ (N½).

The areas described aggregate approximately 2,592 acres.

This order shall be subject to existing withdrawals for other than national forest purposes, and shall take precedence over but not otherwise affect the existing reservation of the lands for national forest purposes.

ROGER ERNST,  
Assistant Secretary of the Interior.

JANUARY 19, 1960.

[F.R. Doc. 60-692; Filed, Jan. 22, 1960;  
8:49 a.m.]

## PROPOSED RULE MAKING

### DEPARTMENT OF AGRICULTURE

#### Agricultural Marketing Service

[7 CFR Part 906]

[Docket No. AO-210-A11]

#### HANDLING OF MILK IN OKLAHOMA METROPOLITAN AREA

#### Notice of Recommended Decision and Opportunity To File Written Exceptions to Proposed Amendments to Tentative Marketing Agreement and To Order

Pursuant to the provisions of the Agricultural Marketing Agreement Act of 1937, as amended (7 U.S.C. 601 et seq.), and the applicable rules of practice and

procedure governing the formulation of marketing agreements and marketing orders (7 CFR Part 900), notice is hereby given of the filing with the Hearing Clerk of this recommended decision of the Deputy Administrator, Agricultural Marketing Service, United States Department of Agriculture, with respect to the tentative marketing agreement and order regulating the handling of milk in the Oklahoma Metropolitan marketing area. Interested parties may file exceptions with the Hearing Clerk, United States Department of Agriculture, Washington 25, D.C., not later than the close of business on the 10th day after publication of this decision in the FEDERAL REGISTER. The exceptions should be filed in quadruplicate.

**Preliminary statement.** The hearing on the record of which the proposed

amendments hereinafter set forth, to the tentative marketing agreement and to the order, were formulated, was conducted at Oklahoma City, Oklahoma, on July 28 through July 30, 1959, and was reopened on September 23, 1959, at Tulsa, Oklahoma, pursuant to notices thereof which were issued on July 6, 1959 (24 F.R. 5549) and September 16, 1959 (24 F.R. 7585).

The material issues on the record of this hearing relate to:

1. Expanding the marketing area to include Ponca City and Garfield County, Oklahoma.

2. Revising the norms of the supply-demand adjustment factor in the order and including statistics relating to the Red River Valley marketing area in the computation of the supply-demand adjustment.

**NOTICE!!**

**These documents have been scanned!**

**Do not place un-scanned documents beneath this notice!**

**Do not remove this notice from this file!**

GPO Jacket No. 560-102  
Print Order 61540  
Rise Business Services, LLC  
Job=AZ15 5/13/2019




Box Number= AZ15043



Claim Begin-End: AMC419583-AMC420064

3 Transfers



AZ15043-19

AMC418628-AMC420131



**NO  
DOCUMENTS  
FOUND**

NO DOCUMENTS FOUND  
NO DOCUMENTS FOUND

**NOTICE!!**

**These documents have been scanned!**

**Do not place un-scanned documents beneath this notice!**

**Do not remove this notice from this file!**

GPO Jacket No. 560-102  
Print Order 61540  
Rise Business Services, LLC  
Job=AZ15 5/13/2019



Box Number= AZ15043



Claim Begin-End: AMC419583-AMC420064

4 Miscellaneous



AZ15043-19

AMC418628-AMC420131

**NO  
DOCUMENTS  
FOUND**

NO DOCUMENTS FOUND  
NO DOCUMENTS FOUND



**NOTICE!!**

**These documents have been scanned!**

**Do not place un-scanned documents beneath this notice!**

**Do not remove this notice from this file!**

GPO Jacket No. 560-102  
Print Order 61540  
Rise Business Services, LLC  
Job=AZ15 5/13/2019




Box Number= AZ15043



Claim Begin-End: AMC419583-AMC420064

5 Annual Filings



AZ15043-19

AMC418628-AMC420131

366558  
384892  
417125  
419583  
424465  
428432  
414403  
420864

July 18, 2018

United States Department of Interior  
Bureau of Land Management  
Records Section  
One North Central Avenue  
Suite 800  
Phoenix, Arizona 85011

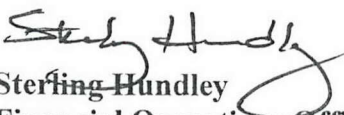
**Notice of Intent**  
**ANNUAL CLAIM MAINTENANCE FEES for 2018/2019,**  
**By RESOLUTION COPPER COMPANY**

To Whom It May Concern:

The Final Rule as published in the Federal Register implements provisions of the Interior Department and related agencies that *a Statutorily Authorized Adjustment effective June 30, 2014 that requires an annual rental fee of \$155.00* for each unpatented mining claim and site located and held under the General Mining Law of 1872.

This will serve as notice that **RESOLUTION COPPER COMPANY**, a Delaware Corporation, whose address for purposes of this filing is P.O. Box 1944 Superior, Arizona 85273 intends to hold the mining claims and /or mill sites (**947**) described in **Exhibit "A"** attached hereto for the assessment years **2018/2019**, by payment of the annual claim maintenance fee of **\$155.00** per claim or site. Payment of **\$146,785.00** is made herewith for such assessment years for each of the unpatented lode claims and sites. The name, BLM serial number, book and page or index number of recording of the location notice is official records of Gila and Pinal Counties, Arizona, of which are set forth in **Exhibit "A"** attached hereto and by this reference incorporated herein.

Sincerely,

  
**Sterling Hundley**  
**Financial Operations Officer as Manger**  
**RESOLUTION COPPER COMPANY**

Telephone 520-689-9374

Cc: file

RECEIVED  
MAY 27 STATE OFFICE  
2018 JUL 26 A 9:38  
PHOENIX, ARIZONA

INTERE  
JUL 27 2018  
BY: RAM

# 4219855



**NOTICE OF INTENT TO HOLD**  
**for filings years 2018/2019**  
**RESOLUTION COPPER COMPANY**  
**The foregoing unpatented mining claims**

Total	Claim	Book	Page	Legal description	Townshi	Range	AMC
1	JUNO 1	2005	88490	SE 1/4 Section 23	1 N	13E	366558
2	JUNO 2	2005	88491	NE 1/4 Section 23	1N	13E	366559
3	JUNO 3	2005	88492	NE 1/4 Section 23	1N	13E	366560
4	JUNO 4	2005	88493	SE 1/4 Section 23	1N	13E	366561
5	JUNO 5	2005	88494	SE 1/4 Section 23	1N	13E	366562
6	JUNO 6	2005	88495	SE 1/4 Section 23	1N	13E	366563
7	JUNO 7	2005	88496	SE 1/4 Section 24	1N	13E	366564
8	JUNO 8	2005	88497	SE 1/4 Section 23	1N	13E	366565
9	JUNO 9	2005	88498	SW 1/4 Section 24	1N	13E	366566
10	JUNO 10	2005	88499	SW 1/4 Section 24	1N	13E	366567
11	JUNO 11	2005	88500	SW 1/4 Section 24	1N	13E	366568
12	JUNO 12	2005	88501	SW 1/4 Section 24	1N	13E	366569
13	JUNO 13	2005	88502	SW 1/4 Section 24	1N	13E	366570
14	JUNO 16	2005	88503	NW 1/4 Section 25	1N	13E	366571
15	Richard 1	2007	91252	NW 1/4 Section 34	1S	12E	384892
16	Richard 2	2007	91253	NW 1/4 Section 34	1S	12E	384893
17	Richard 3	2007	91254	NW 1/4 Section 34	1S	12E	384894
18	Richard 4	2007	91255	NW 1/4 Section 34	1S	12E	384895
19	Richard 5	2007	91256	NW 1/4 Section 34	1S	12E	384896
20	Richard 6	2007	91257	SW 1/4 Section 34	1S	12E	384897
21	Richard 7	2007	91258	SW 1/4 Section 34	1S	12E	384898
22	Richard 8	2007	91259	SW 1/4 Section 34	1S	12E	384899
23	Richard 9	2007	91260	SW 1/4 Section 34	1S	12E	384900
24	Richard 10	2007	91261	SW 1/4 Section 34	1S	12E	384901
25	Superior 170	2012	73726	NE 1/4 SEC 32	T1N	12E	417125
26	Superior 171	2012	73727	NE 1/4 SEC 32	T1N	12E	417126
27	Superior 172	2012	73728	NE 1/4 SEC 32	T1N	12E	417127
28	Superior 173	2012	73729	NE 1/4 SEC 32	T1N	12E	417128
29	Superior 174	2012	73730	NW 1/4 SEC 32	T1N	12E	417129
30	Superior 175	2012	73731	NW 1/4 SEC 32	T1N	12E	417130
31	Superior 176	2012	73732	NW 1/4 SEC 32	T1N	12E	417131
32	Superior 177	2012	73733	NW 1/4 SEC 32	T1N	12E	417132
33	Superior 178	2012	73734	NW 1/4 SEC 32	T1N	12E	417133
34	Superior 179	2012	73735	NW 1/4 SEC 32	T1N	12E	417134
35	Superior 196	2012	73736	NW 1/4 SEC 32	T1N	12E	417135
36	Superior 197	2012	73737	SE 1/4 SEC 31	T1N	12E	417136
37	Superior 224	2012	73738	NE 1/4 SEC 5	T1S	12E	417137





82	Superior 324	2012	73783	NE 1/4 SEC 9	T1S	12E	417182
83	Superior 325	2012	73784	NW 1/4 SEC 9	T1S	12E	417183
84	Superior 326	2012	73785	NW 1/4 SEC 9	T1S	12E	417184
85	Superior 327	2012	73786	NW 1/4 SEC 9	T1S	12E	417185
86	Superior 328	2012	73787	NW 1/4 SEC 9	T1S	12E	417186
87	Superior 329	2012	73788	SW 1/4 SEC 9	T1S	12E	417187
88	Superior 330	2012	73789	SW 1/4 SEC 9	T1S	12E	417188
89	Superior 331	2012	73790	SW 1/4 SEC 9	T1S	12E	417189
90	Superior 332	2012	73791	SW 1/4 SEC 9	T1S	12E	417190
91	Superior 333	2012	73792	SE 14 SEC 9	T1S	12E	417191
92	Superior 334	2012	73793	SE 14 SEC 9	T1S	12E	417192
93	Superior 335	2012	73794	SE 14 SEC 9	T1S	12E	417193
94	Superior 336	2012	73795	SE 14 SEC 9	T1S	12E	417194
95	Superior 337	2012	73796	SE 14 SEC 9	T1S	12E	417195
96	Superior 338	2012	73797	SW 1/4 SEC 10	T1S	12E	417196
97	Superior 339	2012	73798	SW 1/4 SEC 10	T1S	12E	417197
98	Superior 340	2012	73799	SW 1/4 SEC 10	T1S	12E	417198
99	Superior 341	2012	73800	SW 1/4 SEC 10	T1S	12E	417199
100	Superior 342	2012	73801	NE 1/4 SEC 10	T1S	12E	417200
101	Superior 343	2012	73802	SE 1/4 SEC 10	T1S	12E	417201
102	Superior 344	2012	73803	SE 1/4 SEC 10	T1S	12E	417202
103	Superior 345	2012	73804	SE 1/4 SEC 10	T1S	12E	417203
104	Superior 348	2012	73805	NE 1/4 SEC 15	T1S	12E	417204
105	Superior 349	2012	73806	NE 1/4 SEC 15	T1S	12E	417205
106	Superior 350	2012	73807	NE 1/4 SEC 15	T1S	12E	417206
107	Superior 351	2012	73808	NE 1/4 SEC 15	T1S	12E	417207
108	Superior 352	2012	73809	NW 1/4 SEC 15	T1S	12E	417208
109	Superior 353	2012	73810	NW 1/4 SEC 15	T1S	12E	417209
110	Superior 354	2012	73811	NW 1/4 SEC 15	T1S	12E	417210
111	Superior 355	2012	73812	NW 1/4 SEC 15	T1S	12E	417211
112	Superior 356	2012	73813	NE 1/4 SEC 16	T1S	12E	417212
113	Superior 357	2012	73814	NE 1/4 SEC 16	T1S	12E	417213
114	Superior 358	2012	73815	NE 1/4 SEC 16	T1S	12E	417214
115	Superior 359	2012	73816	NE 1/4 SEC 16	T1S	12E	417215
116	Superior 360	2012	73817	NE 1/4 SEC 16	T1S	12E	417216
117	Superior 361	2012	73818	NW 1/4 SEC 16	T1S	12E	417217
118	Superior 362	2012	73819	NW 1/4 SEC 16	T1S	12E	417218
119	Superior 363	2012	73820	NW 1/4 SEC 16	T1S	12E	417219
120	Superior 364	2012	73821	NW 1/4 SEC 16	T1S	12E	417220
121	Superior 365	2012	73822	NW 1/4 SEC 16	T1S	12E	417221
122	Superior 366	2012	73823	NW 1/4 SEC 16	T1S	12E	417222
123	Superior 367	2012	73824	NW 1/4 SEC 16	T1S	12E	417223
124	Superior 368	2012	73825	NE 1/4 SEC 16	T1S	12E	417224
125	Superior 369	2012	73826	NE 1/4 SEC 16	T1S	12E	417225



126	Superior 370	2012	73827	NE 1/4 SEC 16	T1S	12E	417226
127	Superior 371	2012	73828	NE 1/4 SEC 16	T1S	12E	417227
128	Superior 372	2012	73829	NE 1/4 SEC 16	T1S	12E	417228
129	Superior 373	2012	73830	NE 1/4 SEC 16	T1S	12E	417229
130	Superior 374	2012	73831	NW 1/4 SEC 15	T1S	12E	417230
131	Superior 375	2012	73832	NW 1/4 SEC 15	T1S	12E	417231
132	Superior 376	2012	73833	NW 1/4 SEC 15	T1S	12E	417232
133	Superior 377	2012	73834	NE 1/4 SEC 15	T1S	12E	417233
134	Superior 378	2012	73835	NE 1/4 SEC 15	T1S	12E	417234
135	Superior 379	2012	73836	SW 1/4 SEC 15	T1S	12E	417235
136	Superior 380	2012	73837	SW 1/4 SEC 15	T1S	12E	417236
137	Superior 381	2012	73838	SW 1/4 SEC 15	T1S	12E	417237
138	Superior 382	2012	73839	SW 1/4 SEC 15	T1S	12E	417238
139	Superior 383	2012	73840	SE 1/4 SEC 16	T1S	12E	417239
140	Superior 384	2012	73841	SE 1/4 SEC 16	T1S	12E	417240
141	Superior 385	2012	73842	SE 1/4 SEC 16	T1S	12E	417241
142	Superior 386	2012	73843	SE 1/4 SEC 16	T1S	12E	417242
143	Superior 387	2012	73844	NE 1/4 SEC 16	T1S	12E	417243
144	Superior 388	2012	73845	SW 1/4 SEC 16	T1S	12E	417244
145	Superior 389	2012	73846	SW 1/4 SEC 16	T1S	12E	417245
146	Superior 390	2012	73847	SW 1/4 SEC 16	T1S	12E	417246
147	Superior 391	2012	73848	SW 1/4 SEC 16	T1S	12E	417247
148	Superior 392	2012	73849	NW 1/4 SEC 16	T1S	12E	417248
149	Superior 397	2012	73850	NE 1/4 SEC 15	T1S	12E	417249
150	Superior 398	2012	73851	NE 1/4 SEC 15	T1S	12E	417250
151	Superior 399	2012	73852	NE 1/4 SEC 15	T1S	12E	417251
152	Superior 400	2012	73853	SE 1/4 SEC 15	T1S	12E	417252
153	Superior 401	2012	73854	SE 1/4 SEC 15	T1S	12E	417253
154	Superior 402	2012	73855	SE 1/4 SEC 15	T1S	12E	417254
155	Superior 405	2012	73856	SE 1/4 SEC 15	T1S	12E	417255
156	Superior 406	2012	73857	SE 1/4 SEC 15	T1S	12E	417256
157	Superior 407	2012	73858	SE 1/4 SEC 15	T1S	12E	417257
158	Superior 408	2012	73859	SE 1/4 SEC 15	T1S	12E	417258
159	Superior 409	2012	73860	SW 1/4 SEC 15	T1S	12E	417259
160	Superior 410	2012	73861	SW 1/4 SEC 15	T1S	12E	417260
161	Superior 411	2012	73862	SW 1/4 SEC 15	T1S	12E	417261
162	Superior 412	2012	73863	SW 1/4 SEC 15	T1S	12E	417262
163	Superior 413	2012	73864	SE 1/4 SEC 16	T1S	12E	417263
164	Superior 414	2012	73865	SE 1/4 SEC 16	T1S	12E	417264
165	Superior 415	2012	73866	SE 1/4 SEC 16	T1S	12E	417265
166	Superior 416	2012	73867	SE 1/4 SEC 16	T1S	12E	417266
167	Superior 417	2012	73868	SE 1/4 SEC 16	T1S	12E	417267
168	Superior 418	2012	73869	SW 1/4 SEC 16	T1S	12E	417268
169	Superior 419	2012	73870	SW 1/4 SEC 16	T1S	12E	417269

PUBLIC  
 RECORDS  
 DIVISION  
 ARIZONA



170	Superior 420	2012	73871	SW 1/4 SEC 16	T1S	12E	417270
171	Superior 421	2012	73872	SW 1/4 SEC 16	T1S	12E	417271
172	Superior 422	2012	73873	SW 1/4 SEC 16	T1S	12E	417272
173	Superior 423	2012	73874	SW 1/4 SEC 16	T1S	12E	417273
174	Superior 424	2012	73875	SW 1/4 SEC 16	T1S	12E	417274
175	Superior 425	2012	73876	SW 1/4 SEC 16	T1S	12E	417275
176	Superior 426	2012	73877	SE 1/4 SEC 16	T1S	12E	417276
177	Superior 427	2012	73878	SE 1/4 SEC 16	T1S	12E	417277
178	Superior 428	2012	73879	SE 1/4 SEC 16	T1S	12E	417278
179	Superior 429	2012	73880	SE 1/4 SEC 16	T1S	12E	417279
180	Superior 430	2012	73881	SE 1/4 SEC 16	T1S	12E	417280
181	Superior 431	2012	73882	SW 1/4 SEC 15	T1S	12E	417281
182	Superior 432	2012	73883	SW 1/4 SEC 15	T1S	12E	417282
183	Superior 433	2012	73884	SW 1/4 SEC 15	T1S	12E	417283
184	Superior 434	2012	73885	SW 1/4 SEC 15	T1S	12E	417284
185	Superior 435	2012	73886	SE 1/4 SEC 15	T1S	12E	417285
186	Superior 436	2012	73887	SE 1/4 SEC 15	T1S	12E	417286
187	Superior 437	2012	73888	SE 1/4 SEC 15	T1S	12E	417287
188	Superior 438	2012	73889	SE 1/4 SEC 15	T1S	12E	417288
189	Superior 441	2012	73890	NE 1/4 SEC 22	T1S	12E	417289
190	Superior 442	2012	73891	NE 1/4 SEC 22	T1S	12E	417290
191	Superior 443	2012	73892	NE 1/4 SEC 22	T1S	12E	417291
192	Superior 444	2012	73893	NE 1/4 SEC 22	T1S	12E	417292
193	Superior 445	2012	73894	NW 1/4 SEC 22	T1S	12E	417293
194	Superior 446	2012	73895	NW 1/4 SEC 22	T1S	12E	417294
195	Superior 447	2012	73896	NW 1/4 SEC 22	T1S	12E	417295
196	Superior 448	2012	73897	NW 1/4 SEC 22	T1S	12E	417296
197	Superior 449	2012	73898	NE 1/4 SEC 21	T1S	12E	417297
198	Superior 450	2012	73899	NE 1/4 SEC 21	T1S	12E	417298
199	Superior 451	2012	73900	NE 1/4 SEC 21	T1S	12E	417299
200	Superior 452	2012	73901	NE 1/4 SEC 21	T1S	12E	417300
201	Superior 453	2012	73902	NE 1/4 SEC 21	T1S	12E	417301
202	Superior 454	2012	73903	NW 1/4 SEC 21	T1S	12E	417302
203	Superior 455	2012	73904	NW 1/4 SEC 21	T1S	12E	417303
204	Superior 456	2012	73905	NW 1/4 SEC 21	T1S	12E	417304
205	Superior 457	2012	73906	NW 1/4 SEC 21	T1S	12E	417305
206	Superior 458	2012	73907	SW 1/4 SEC 22	T1S	12E	417306
207	Superior 459	2012	73908	SW 1/4 SEC 22	T1S	12E	417307
208	Superior 460	2012	73909	SW 1/4 SEC 22	T1S	12E	417308
209	Superior 461	2012	73910	SW 1/4 SEC 22	T1S	12E	417309
210	Superior 462	2012	73911	NE 1/4 SEC 22	T1S	12E	417310
211	Superior 463	2012	73912	SE 1/4 SEC 22	T1S	12E	417311
212	Superior 464	2012	73913	SE 1/4 SEC 22	T1S	12E	417312
213	Superior 465	2012	73914	SE 1/4 SEC 22	T1S	12E	417313

214	Superior 466	2012	73915	SE 1/4 SEC 22	T1S	12E	417314
215	Superior 467	2012	73916	NE 1/4 SEC 27	T1S	12E	417315
216	Superior 468	2012	73917	NE 1/4 SEC 27	T1S	12E	417316
217	Superior 469	2012	73918	NE 1/4 SEC 27	T1S	12E	417317
218	Superior 470	2012	73919	NE 1/4 SEC 27	T1S	12E	417318
219	Superior 471	2012	73920	NE 1/4 SEC 27	T1S	12E	417319
220	Superior 472	2012	73921	NW 1/4 SEC 27	T1S	12E	417320
221	Superior 473	2012	73922	NW 1/4 SEC 27	T1S	12E	417321
222	Superior 474	2012	73923	NW 1/4 SEC 27	T1S	12E	417322
223	Superior 475	2012	73924	NW 1/4 SEC 27	T1S	12E	417323
224	Superior 476	2012	73925	NE 1/4 SEC 27	T1S	12E	417324
225	Superior 477	2012	73926	NE 1/4 SEC 27	T1S	12E	417325
226	Superior 478	2012	73927	NE 1/4 SEC 27	T1S	12E	417326
227	HC 1	2012	104632	NE 1/4 SEC 16	T1S	12E	419583
228	HC 2	2012	104633	NE 1/4 SEC 17	T1S	12E	419584
229	HC 3	2012	104634	NW 1/4 SEC 17	T1S	12E	419585
230	HC 4	2012	104635	NW 1/4 SEC 17	T1S	12E	419586
231	HC 5	2012	104636	NW 1/4 SEC 18	T1S	12E	419587
232	HC 6	2012	104637	NW 1/4 SEC 18	T1S	12E	419588
233	HC 7	2012	104638	NW 1/4 SEC 18	T1S	12E	419589
234	HC 8	2012	104639	NW 1/4 SEC 18	T1S	12E	419590
235	HC 9	2012	104640	NW 1/4 SEC 13	T1S	11E	419591
236	HC 10	2012	104641	NW 1/4 SEC 13	T1S	11E	419592
237	HC 11	2012	104642	NE 1/4 SEC 14	T1S	11E	419593
238	HC 12	2012	104643	NE 1/4 SEC 14	T1S	11E	419594
239	HC 13	2012	104644	NE 1/4 SEC 14	T1S	11E	419595
240	HC 14	2012	104645	NW 1/4 Sec 14	T1S	11E	419596
241	HC 15	2012	104646	NW 1/4 Sec 14	T1S	11E	419597
242	HC 16	2012	104647	NE 1/4 Sec 15	T1S	11E	419598
243	HC 17	2012	104648	NE 1/4 Sec 15	T1S	11E	419599
244	HC 18	2012	104649	NE 1/4 Sec 15	T1S	11E	419600
245	HC 19	2012	104650	NE 1/4 Sec 15	T1S	11E	419601
246	HC 20	2012	104651	NE 1/4 Sec 15	T1S	11E	419602
247	HC 21	2012	104652	NE 1/4 Sec 15	T1S	11E	419603
248	HC 22	2012	104653	NW 1/4 Sec 14	T1S	11E	419604
249	HC 23	2012	104654	NW 1/4 Sec 14	T1S	11E	419605
250	HC 24	2012	104655	NW 1/4 Sec 14	T1S	11E	419606
251	HC 25	2012	104656	NE 1/4 Sec 14	T1S	11E	419607
252	HC 26	2012	104657	NE 1/4 Sec 14	T1S	11E	419608
253	HC 27	2012	104658	NE 1/4 Sec 14	T1S	11E	419609
254	HC 28	2012	104659	NE 1/4 Sec 14	T1S	11E	419610
255	HC 29	2012	104660	NE 1/4 Sec 14	T1S	11E	419611
256	HC 30	2012	104661	NW 1/4 Sec 13	T1S	11E	419612
257	HC 31	2012	104662	NW 1/4 Sec 13	T1S	11E	419613

2010 JUL 26  
 PHOENIX, ARIZONA  
 A.C. 39

258	HC 32	2012	104663	NW 1/4 Sec 13	T1S	11E	419614
259	HC 33	2012	104664	NW 1/4 Sec 13	T1S	11E	419615
260	HC 34	2012	104665	NW 1/4 Sec 13	T1S	11E	419616
261	HC 35	2012	104666	NE 1/4 Sec 13	T1S	11E	419617
262	HC 36	2012	104667	NE 1/4 Sec 13	T1S	11E	419618
263	HC 37	2012	104668	NW 1/4 Sec 18	T1S	12E	419619
264	HC 38	2012	104669	NW 1/4 Sec 18	T1S	12E	419620
265	HC 39	2012	104670	NW 1/4 Sec 18	T1S	12E	419621
266	HC 40	2012	104671	NW 1/4 Sec 18	T1S	12E	419622
267	HC 41	2012	104672	NW 1/4 Sec 18	T1S	12E	419623
268	HC 42	2012	104673	NE 1/4 of Sec 18	T1S	12E	419624
269	HC 43	2012	104674	NE 1/4 of Sec 18	T1S	12E	419625
270	HC 44	2012	104675	NE 1/4 of Sec 18	T1S	12E	419626
271	HC 45	2012	104676	NE 1/4 of Sec 18	T1S	12E	419627
272	HC 46	2012	104677	NW 1/4 Sec 17	T1S	12E	419628
273	HC 47	2012	104678	NW 1/4 Sec 17	T1S	12E	419629
274	HC 48	2012	104679	NW 1/4 Sec 17	T1S	12E	419630
275	HC 49	2012	104680	NW 1/4 Sec 17	T1S	12E	419631
276	HC 50	2012	104681	NW 1/4 Sec 17	T1S	12E	419632
277	HC 51	2012	104682	NE 1/4 Sec 17	T1S	12E	419633
278	HC 52	2012	104683	NE 1/4 Sec 17	T1S	12E	419634
279	HC 53	2012	104684	NE 1/4 Sec 17	T1S	12E	419635
280	HC 54	2012	104685	NE 1/4 Sec 17	T1S	12E	419636
281	HC 55	2012	104686	NE 1/4 Sec 17	T1S	12E	419637
282	HC 56	2012	104687	NE 1/4 Sec 17	T1S	12E	419638
283	HC 57	2012	104688	NE 1/4 Sec 17	T1S	12E	419639
284	HC 58	2012	104689	NE 1/4 Sec 17	T1S	12E	419640
285	HC 59	2012	104690	SW 1/4 Sec 17	T1S	12E	419641
286	HC 60	2012	104691	NW 1/4 Sec 17	T1S	12E	419642
287	HC 61	2012	104692	NW 1/4 Sec 17	T1S	12E	419643
288	HC 62	2012	104693	NW 1/4 Sec 17	T1S	12E	419644
289	HC 63	2012	104694	NW 1/4 Sec 17	T1S	12E	419645
290	HC 64	2012	104695	SW 1/4 Sec 17	T1S	12E	419646
291	HC 65	2012	104696	NE 1/4 Sec 18	T1S	12E	419647
292	HC 66	2012	104697	NE 1/4 Sec 18	T1S	12E	419648
293	HC 67	2012	104698	NE 1/4 Sec 18	T1S	12E	419649
294	HC 68	2012	104699	SW 1/4 Sec 18	T1S	12E	419650
295	HC 69	2012	104700	NW 1/4 Sec 18	T1S	12E	419651
296	HC 70	2012	104701	NW 1/4 Sec 18	T1S	12E	419652
297	HC 71	2012	104702	NW 1/4 Sec 18	T1S	12E	419653
298	HC 72	2012	104703	NW 1/4 Sec 18	T1S	12E	419654
299	HC 73	2012	104704	NE 1/4 SEC 13	T1S	11E	419655
300	HC 74	2012	104705	NE 1/4 SEC 13	T1S	11E	419656
301	HC 75	2012	104706	NE 1/4 SEC 13	T1S	11E	419657



7

302	HC 76	2012	104707	NE 1/4 SEC 13	T1S	11E	419658
303	HC 77	2012	104708	SW 1/4 SEC 13	T1S	11E	419659
304	HC 78	2012	104709	NW 1/4 SEC 13	T1S	11E	419660
305	HC 79	2012	104710	NW 1/4 SEC 13	T1S	11E	419661
306	HC 80	2012	104711	NW 1/4 SEC 13	T1S	11E	419662
307	HC 81	2012	104712	NW 1/4 SEC 13	T1S	11E	419663
308	HC 82	2012	104713	NE 1/4 SEC 14	T1S	11E	419664
309	HC 83	2012	104714	NE 1/4 SEC 14	T1S	11E	419665
310	HC 84	2012	104715	NE 1/4 SEC 14	T1S	11E	419666
311	HC 85	2012	104716	NE 1/4 SEC 14	T1S	11E	419667
312	HC 86	2012	104717	NW 1/4 SEC 14	T1S	11E	419668
313	HC 87	2012	104718	NW 1/4 SEC 14	T1S	11E	419669
314	HC 88	2012	104719	NW 1/4 SEC 14	T1S	11E	419670
315	HC 89	2012	104720	NW 1/4 SEC 14	T1S	11E	419671
316	HC 90	2012	104721	NW 1/4 SEC 14	T1S	11E	419672
317	HC 91	2012	104722	NE 1/4 SEC 15	T1S	11E	419673
318	HC 92	2012	104723	NE 1/4 SEC 15	T1S	11E	419674
319	HC 93	2012	104724	NE 1/4 SEC 15	T1S	11E	419675
320	HC 94	2012	104725	NE 1/4 SEC 15	T1S	11E	419676
321	HC 95	2012	104726	SE 1/4 SEC 15	T1S	11E	419677
322	HC 96	2012	104727	NW 1/4 Sec 15	T1S	11E	419678
323	HC 97	2012	104728	NW 1/4 Sec 15	T1S	11E	419679
324	HC 98	2012	104729	SW 1/4 Sec 15	T1S	11E	419680
325	HC 99	2012	104730	SW 1/4 Sec 15	T1S	11E	419681
326	HC 100	2012	104731	SW 1/4 Sec 15	T1S	11E	419682
327	HC 101	2012	104732	SW 1/4 Sec 15	T1S	11E	419683
328	HC 102	2012	104733	SW 1/4 Sec 15	T1S	11E	419684
329	HC 103	2012	104734	SW 1/4 Sec 15	T1S	11E	419685
330	HC 104	2012	104735	SE 1/4 Sec 15	T1S	11E	419686
331	HC 105	2012	104736	SE 1/4 Sec 15	T1S	11E	419687
332	HC 106	2012	104737	SE 1/4 Sec 15	T1S	11E	419688
333	HC 107	2012	104738	SE 1/4 Sec 15	T1S	11E	419689
334	HC 108	2012	104739	SE 1/4 Sec 15	T1S	11E	419690
335	HC 109	2012	104740	SW 1/4 Sec 14	T1S	11E	419691
336	HC 110	2012	104741	SW 1/4 Sec 14	T1S	11E	419692
337	HC 111	2012	104742	SW 1/4 Sec 14	T1S	11E	419693
338	HC 112	2012	104743	SW 1/4 Sec 14	T1S	11E	419694
339	HC 113	2012	104744	SE 1/4 Sec 14	T1S	11E	419695
340	HC 114	2012	104745	SE 1/4 Sec 14	T1S	11E	419696
341	HC 115	2012	104746	SE 1/4 Sec 14	T1S	11E	419697
342	HC 116	2012	104747	SE 1/4 Sec 14	T1S	11E	419698
343	HC 117	2012	104748	SE 1/4 Sec 14	T1S	11E	419699
344	HC 118	2012	104749	SW 1/4 Sec 13	T1S	11E	419700
345	HC 119	2012	104750	SW 1/4 Sec 13	T1S	11E	419701

L

346	HC 120	2012	104751	SW 1/4 Sec 13	T1S	11E	419702
347	HC 121	2012	104752	SW 1/4 Sec 13	T1S	11E	419703
348	HC 122	2012	104753	SW 1/4 Sec 13	T1S	11E	419704
349	HC 123	2012	104754	SE 1/4 Sec 13	T1S	11E	419705
350	HC 124	2012	104755	SE 1/4 Sec 13	T1S	11E	419706
351	HC 125	2012	104756	SE 1/4 Sec 13	T1S	11E	419707
352	HC 126	2012	104757	SE 1/4 Sec 13	T1S	11E	419708
353	HC 127	2012	104758	SW 1/4 Sec 18	T1S	12E	419709
354	HC 128	2012	104759	SW 1/4 Sec 18	T1S	12E	419710
355	HC 129	2012	104760	SW 1/4 Sec 18	T1S	12E	419711
356	HC 130	2012	104761	SW 1/4 Sec 18	T1S	12E	419712
357	HC 131	2012	104762	SW 1/4 Sec 18	T1S	12E	419713
358	HC 132	2012	104763	SE 1/4 Sec 18	T1S	12E	419714
359	HC 133	2012	104764	SE 1/4 Sec 18	T1S	12E	419715
360	HC 134	2012	104765	SE 1/4 Sec 18	T1S	12E	419716
361	HC 135	2012	104766	SE 1/4 Sec 18	T1S	12E	419717
362	HC 136	2012	104767	SW 1/4 Sec 17	T1S	12E	419718
363	HC 137	2012	104768	SW 1/4 Sec 17	T1S	12E	419719
364	HC 138	2012	104769	SW 1/4 Sec 17	T1S	12E	419720
365	HC 139	2012	104770	SW 1/4 Sec 17	T1S	12E	419721
366	HC 140	2012	104771	SW 1/4 Sec 17	T1S	12E	419722
367	HC 141	2012	104772	NW 1/4 Sec 20	T1S	12E	419723
368	HC 142	2012	104773	NW 1/4 Sec 20	T1S	12E	419724
369	HC 143	2012	104774	NW 1/4 Sec 20	T1S	12E	419725
370	HC 144	2012	104775	NE 1/4 Sec 19	T1S	12E	419726
371	HC 145	2012	104776	NE 1/4 Sec 19	T1S	12E	419727
372	HC 146	2012	104777	NE 1/4 Sec 19	T1S	12E	419728
373	HC 147	2012	104778	NE 1/4 Sec 19	T1S	12E	419729
374	HC 148	2012	104779	NW 1/4 Sec 19	T1S	12E	419730
375	HC 149	2012	104780	NW 1/4 Sec 19	T1S	12E	419731
376	HC 150	2012	104781	NW 1/4 Sec 19	T1S	12E	419732
377	HC 151	2012	104782	NW 1/4 Sec 19	T1S	12E	419733
378	HC 152	2012	104783	NW 1/4 Sec 19	T1S	12E	419734
379	HC 153	2012	104784	NE 1/4 Sec 24	T1S	11E	419735
380	HC 154	2012	104785	NE 1/4 Sec 24	T1S	11E	419736
381	HC 155	2012	104786	NE 1/4 Sec 24	T1S	11E	419737
382	HC 156	2012	104787	NE 1/4 Sec 24	T1S	11E	419738
383	HC 157	2012	104788	NW 1/4 Sec 24	T1S	11E	419739
384	HC 158	2012	104789	NW 1/4 Sec 24	T1S	11E	419740
385	HC 159	2012	104790	NW 1/4 Sec 24	T1S	11E	419741
386	HC 160	2012	104791	NW 1/4 Sec 24	T1S	11E	419742
387	HC 161	2012	104792	NW 1/4 Sec 24	T1S	11E	419743
388	HC 162	2012	104793	NE 1/4 Sec 23	T1S	11E	419744
389	HC 163	2012	104794	NE 1/4 Sec 23	T1S	11E	419745

390	HC 164	2012	104795	NE 1/4 Sec 23	T1S	11E	419746
391	HC 165	2012	104796	NE 1/4 Sec 23	T1S	11E	419747
392	HC 166	2012	104797	NE 1/4 Sec 23	T1S	11E	419748
393	HC 167	2012	104798	NW 1/4 Sec 23	T1S	11E	419749
394	HC 168	2012	104799	NW 1/4 Sec 23	T1S	11E	419750
395	HC 169	2012	104800	NW 1/4 Sec 23	T1S	11E	419751
396	HC 170	2012	104801	NW 1/4 Sec 23	T1S	11E	419752
397	HC 171	2012	104802	NE 1/4 Sec 22	T1S	11E	419753
398	HC 172	2012	104803	NE 1/4 Sec 22	T1S	11E	419754
399	HC 173	2012	104804	NE 1/4 Sec 22	T1S	11E	419755
400	HC 174	2012	104805	NE 1/4 Sec 22	T1S	11E	419756
401	HC 175	2012	104806	SE 1/4 Sec 15	T1S	11E	419757
402	HC 176	2012	104807	SW 1/4 Sec 15	T1S	11E	419758
403	HC 177	2012	104808	NW 1/4 Sec 22	T1S	11E	419759
404	HC 178	2012	104809	NW 1/4 Sec 22	T1S	11E	419760
405	HC 179	2012	104810	NW 1/4 Sec 22	T1S	11E	419761
406	HC 180	2012	104811	NW 1/4 Sec 22	T1S	11E	419762
407	HC 181	2012	104812	NW 1/4 Sec 22	T1S	11E	419763
408	HC 182	2012	104813	NW 1/4 Sec 22	T1S	11E	419764
409	HC 183	2012	104814	NW 1/4 Sec 22	T1S	11E	419765
410	HC 184	2012	104815	NE 1/4 Sec 22	T1S	11E	419766
411	HC 185	2012	104816	NE 1/4 Sec 22	T1S	11E	419767
412	HC 186	2012	104817	NE 1/4 Sec 22	T1S	11E	419768
413	HC 187	2012	104818	NE 1/4 Sec 22	T1S	11E	419769
414	HC 188	2012	104819	NE 1/4 Sec 22	T1S	11E	419770
415	HC 189	2012	104820	NW 1/4 Sec 23	T1S	11E	419771
416	HC 190	2012	104821	NW 1/4 Sec 23	T1S	11E	419772
417	HC 191	2012	104822	NW 1/4 Sec 23	T1S	11E	419773
418	HC 192	2012	104823	NW 1/4 Sec 23	T1S	11E	419774
419	HC 193	2012	104824	NE 1/4 Sec 23	T1S	11E	419775
420	HC 194	2012	104825	NE 1/4 Sec 23	T1S	11E	419776
421	HC 195	2012	104826	NE 1/4 Sec 23	T1S	11E	419777
422	HC 196	2012	104827	NE 1/4 Sec 23	T1S	11E	419778
423	HC 197	2012	104828	NE 1/4 Sec 23	T1S	11E	419779
424	HC 198	2012	104829	NW 1/4 Sec 24	T1S	11E	419780
425	HC 199	2012	104830	NW 1/4 Sec 24	T1S	11E	419781
426	HC 200	2012	104831	NW 1/4 Sec 24	T1S	11E	419782
427	HC 201	2012	104832	NW 1/4 Sec 24	T1S	11E	419783
428	HC 202	2012	104833	NW 1/4 Sec 24	T1S	11E	419784
429	HC 203	2012	104834	NE 1/4 Sec 24	T1S	11E	419785
430	HC 204	2012	104835	NE 1/4 Sec 24	T1S	11E	419786
431	HC 205	2012	104836	NE 1/4 Sec 24	T1S	11E	419787
432	HC 206	2012	104837	NE 1/4 Sec 24	T1S	11E	419788
433	HC 207	2012	104838	NW 1/4 Sec 19	T1S	12E	419789

7

L



434	HC 208	2012	104839	NW 1/4 Sec 19	T1S	12E	419790
435	HC 209	2012	104840	NW 1/4 Sec 19	T1S	12E	419791
436	HC 210	2012	104841	NW 1/4 Sec 19	T1S	12E	419792
437	HC 211	2012	104842	NW 1/4 Sec 19	T1S	12E	419793
438	HC 212	2012	104843	NE 1/4 Sec 19	T1S	12E	419794
439	HC 213	2012	104844	NE 1/4 Sec 19	T1S	12E	419795
440	HC 214	2012	104845	NE 1/4 Sec 19	T1S	12E	419796
441	HC 215	2012	104846	NE 1/4 Sec 19	T1S	12E	419797
442	HC 216	2012	104847	NW 1/4 Sec 20	T1S	12E	419798
443	HC 217	2012	104848	NW 1/4 Sec 20	T1S	12E	419799
444	HC 218	2012	104849	SW 1/4 Sec 20	T1S	12E	419800
445	HC 219	2012	104850	SW 1/4 Sec 20	T1S	12E	419801
446	HC 220	2012	104851	SE 1/4 Sec 19	T1S	12E	419802
447	HC 221	2012	104852	SE 1/4 Sec 19	T1S	12E	419803
448	HC 222	2012	104853	SE 1/4 Sec 19	T1S	12E	419804
449	HC 223	2012	104854	SE 1/4 Sec 19	T1S	12E	419805
450	HC 224	2012	104855	SE 1/4 Sec 19	T1S	12E	419806
451	HC 225	2012	104856	SW 1/4 Sec 19	T1S	12E	419807
452	HC 226	2012	104857	SW 1/4 Sec 19	T1S	12E	419808
453	HC 227	2012	104858	SW 1/4 Sec 19	T1S	12E	419809
454	HC 228	2012	104859	NW 1/4 Sec 19	T1S	12E	419810
455	HC 229	2012	104860	NE 1/4 Sec 24	T1S	11E	419811
456	HC 230	2012	104861	NE 1/4 Sec 24	T1S	11E	419812
457	HC 231	2012	104862	NE 1/4 Sec 24	T1S	11E	419813
458	HC 232	2012	104863	NE 1/4 Sec 24	T1S	11E	419814
459	HC 233	2012	104864	NE 1/4 Sec 24	T1S	11E	419815
460	HC 234	2012	104865	NW 1/4 Sec 24	T1S	11E	419816
461	HC 235	2012	104866	NW 1/4 Sec 24	T1S	11E	419817
462	HC 236	2012	104867	NW 1/4 Sec 24	T1S	11E	419818
463	HC 237	2012	104868	NW 1/4 Sec 24	T1S	11E	419819
464	HC 238	2012	104869	NE 1/4 Sec 23	T1S	11E	419820
465	HC 239	2012	104870	NE 1/4 Sec 23	T1S	11E	419821
466	HC 240	2012	104871	NE 1/4 Sec 23	T1S	11E	419822
467	HC 241	2012	104872	NE 1/4 Sec 23	T1S	11E	419823
468	HC 242	2012	104873	NW 1/4 Sec 23	T1S	11E	419824
469	HC 243	2012	104874	NW 1/4 Sec 23	T1S	11E	419825
470	HC 244	2012	104875	NW 1/4 Sec 23	T1S	11E	419826
471	HC 245	2012	104876	NW 1/4 Sec 23	T1S	11E	419827
472	HC 246	2012	104877	NW 1/4 Sec 23	T1S	11E	419828
473	HC 247	2012	104878	NE 1/4 Sec 22	T1S	11E	419829
474	HC 248	2012	104879	NE 1/4 Sec 22	T1S	11E	419830
475	HC 249	2012	104880	NE 1/4 Sec 22	T1S	11E	419831
476	HC 250	2012	104881	NE 1/4 Sec 22	T1S	11E	419832
477	HC 251	2012	104882	SE 1/4 Sec 22	T1S	11E	419833

478	HC 252	2012	104883	NW 1/4 Sec 22	T1S	11E	419834
479	HC 253	2012	104884	NW 1/4 Sec 22	T1S	11E	419835
480	HC 254	2012	104885	NW 1/4 Sec 22	T1S	11E	419836
481	HC 255	2012	104886	NW 1/4 Sec 22	T1S	11E	419837
482	HC 256	2012	104887	SW 1/4 Sec 22	T1S	11E	419838
483	HC 257	2012	104888	SW 1/4 Sec 22	T1S	11E	419839
484	HC 258	2012	104889	SW 1/4 Sec 22	T1S	11E	419840
485	HC 259	2012	104890	SW 1/4 Sec 22	T1S	11E	419841
486	HC 260	2012	104891	SE 1/4 Sec 22	T1S	11E	419842
487	HC 261	2012	104892	SE 1/4 Sec 22	T1S	11E	419843
488	HC 262	2012	104893	SE 1/4 Sec 22	T1S	11E	419844
489	HC 263	2012	104894	SE 1/4 Sec 22	T1S	11E	419845
490	HC 264	2012	104895	SE 1/4 Sec 22	T1S	11E	419846
491	HC 265	2012	104896	SW 1/4 Sec 23	T1S	11E	419847
492	HC 267	2012	104897	SW 1/4 Sec 23	T1S	11E	419848
493	HC 268	2012	104898	SW 1/4 Sec 23	T1S	11E	419849
494	HC 269	2012	104899	SW 1/4 Sec 23	T1S	11E	419850
495	HC 270	2012	104900	SE 1/4 Sec 23	T1S	11E	419851
496	HC 271	2012	104901	SE 1/4 Sec 23	T1S	11E	419852
497	HC 272	2012	104902	SE 1/4 Sec 23	T1S	11E	419853
498	HC 273	2012	104903	SE 1/4 Sec 23	T1S	11E	419854
499	HC 274	2012	104904	SE 1/4 Sec 23	T1S	11E	419855
500	HC 275	2012	104905	SW 1/4 Sec 24	T1S	11E	419856
501	HC 276	2012	104906	SW 1/4 Sec 24	T1S	11E	419857
502	HC 277	2012	104907	SW 1/4 Sec 24	T1S	11E	419858
503	HC 278	2012	104908	SW 1/4 Sec 24	T1S	11E	419859
504	HC 279	2012	104909	SW 1/4 Sec 24	T1S	11E	419860
505	HC 280	2012	104910	SE 1/4 Sec 24	T1S	11E	419861
506	HC 281	2012	104911	SE 1/4 Sec 24	T1S	11E	419862
507	HC 282	2012	104912	SE 1/4 Sec 24	T1S	11E	419863
508	HC 283	2012	104913	SE 1/4 Sec 24	T1S	11E	419864
509	HC 284	2012	104914	SW 1/4 Sec 19	T1S	12E	419865
510	HC 285	2012	104915	SW 1/4 Sec 19	T1S	12E	419866
511	HC 286	2012	104916	SW 1/4 Sec 20	T1S	12E	419867
512	HC 287	2012	104917	SW 1/4 Sec 20	T1S	12E	419868
513	HC 288	2012	104918	NW 1/4 Sec 30	T1S	12E	419869
514	HC 289	2012	104919	NW 1/4 Sec 30	T1S	12E	419870
515	HC 290	2012	104920	NW 1/4 Sec 30	T1S	12E	419871
516	HC 291	2012	104921	NW 1/4 Sec 25	T1S	11E	419872
517	HC 293	2012	104922	NW 1/4 Sec 25	T1S	11E	419873
518	HC 294	2012	104923	NW 1/4 Sec 25	T1S	11E	419874
519	HC 295	2012	104924	NW 1/4 Sec 25	T1S	11E	419875
520	HC 296	2012	104925	NW 1/4 Sec 25	T1S	11E	419876
521	HC 297	2012	104926	NW 1/4 Sec 25	T1S	11E	419877

522	HC 298	2012	104927	NW 1/4 Sec 25	T1S	11E	419878
523	HC 299	2012	104928	NW 1/4 Sec 25	T1S	11E	419879
524	HC 300	2012	104929	NW 1/4 Sec 25	T1S	11E	419880
525	HC 301	2012	104930	NE 1/4 Sec 26	T1S	11E	419881
526	HC 302	2012	104931	NE 1/4 Sec 26	T1S	11E	419882
527	HC 303	2012	104932	NE 1/4 Sec 26	T1S	11E	419883
528	HC 304	2012	104933	NE 1/4 Sec 26	T1S	11E	419884
529	HC 305	2012	104934	NE 1/4 Sec 26	T1S	11E	419885
530	HC 306	2012	104935	NW 1/4 Sec 26	T1S	11E	419886
531	HC 307	2012	104936	NW 1/4 Sec 26	T1S	11E	419887
532	HC 308	2012	104937	NW 1/4 Sec 26	T1S	11E	419888
533	HC 309	2012	104938	NW 1/4 Sec 26	T1S	11E	419889
534	HC 310	2012	104939	NE 1/4 Sec 27	T1S	11E	419890
535	HC 311	2012	104940	NE 1/4 Sec 27	T1S	11E	419891
536	HC 312	2012	104941	NE 1/4 Sec 27	T1S	11E	419892
537	HC 313	2012	104942	NE 1/4 Sec 27	T1S	11E	419893
538	HC 314	2012	104943	NW 1/4 Sec 27	T1S	11E	419894
539	HC 315	2012	104944	NW 1/4 Sec 27	T1S	11E	419895
540	HC 316	2012	104945	NW 1/4 Sec 27	T1S	11E	419896
541	HC 317	2012	104946	NW 1/4 Sec 27	T1S	11E	419897
542	HC 318	2012	104947	NW 1/4 Sec 27	T1S	11E	419898
543	HC 319	2012	104948	SW 1/4 Sec 27	T1S	11E	419899
544	HC 320	2012	104949	SW 1/4 Sec 27	T1S	11E	419900
545	HC 321	2012	104950	SW 1/4 Sec 27	T1S	11E	419901
546	HC 322	2012	104951	SW 1/4 Sec 27	T1S	11E	419902
547	HC 323	2012	104952	NE 1/4 Sec 27	T1S	11E	419903
548	HC 324	2012	104953	SE 1/4 Sec 27	T1S	11E	419904
549	HC 325	2012	104954	SE 1/4 Sec 27	T1S	11E	419905
550	HC 326	2012	104955	SE 1/4 Sec 27	T1S	11E	419906
551	HC 327	2012	104956	SE 1/4 Sec 27	T1S	11E	419907
552	HC 328	2012	104957	SW 1/4 Sec 26	T1S	11E	419908
553	HC 329	2012	104958	SW 1/4 Sec 26	T1S	11E	419909
554	HC 330	2012	104959	SW 1/4 Sec 26	T1S	11E	419910
555	HC 331	2012	104960	SW 1/4 Sec 26	T1S	11E	419911
556	HC 332	2012	104961	NE 1/4 Sec 26	T1S	11E	419912
557	HC 333	2012	104962	SE 1/4 Sec 26	T1S	11E	419913
558	HC 334	2012	104963	SE 1/4 Sec 26	T1S	11E	419914
559	HC 335	2012	104964	SE 1/4 Sec 26	T1S	11E	419915
560	HC 336	2012	104965	SE 1/4 Sec 26	T1S	11E	419916
561	HC 337	2012	104966	SW 1/4 Sec 25	T1S	11E	419917
562	HC 338	2012	104967	SW 1/4 Sec 25	T1S	11E	419918
563	HC 339	2012	104968	SW 1/4 Sec 25	T1S	11E	419919
564	HC 340	2012	104969	SW 1/4 Sec 25	T1S	11E	419920
565	HC 341	2012	104970	SE 1/4 Sec 25	T1S	11E	419921



566	HC 342	2012	104971	SE 1/4 Sec 25	T1S	11E	419922
567	HC 343	2012	104972	SE 1/4 Sec 25	T1S	11E	419923
568	HC 344	2012	104973	SE 1/4 Sec 25	T1S	11E	419924
569	HC 345	2012	104974	SE 1/4 Sec 25	T1S	11E	419925
570	HC 346	2012	104975	SW 1/4 Sec 30	T1S	12E	419926
571	HC 347	2012	104976	SW 1/4 Sec 30	T1S	12E	419927
572	HC 348	2012	104977	NW 1/4 Sec 30	T1S	12E	419928
573	HC 349	2012	104978	NW 1/4 Sec 30	T1S	12E	419929
574	HC 350	2012	104979	SW 1/4 Sec 30	T1S	12E	419930
575	HC 351	2012	104980	NE 1/4 Sec 30	T1S	12E	419931
576	HC 352	2012	104981	NE 1/4 Sec 30	T1S	12E	419932
577	HC 353	2012	104982	NE 1/4 Sec 30	T1S	12E	419933
578	HC 354	2012	104983	NE 1/4 Sec 30	T1S	12E	419934
579	HC 355	2012	104984	SE 1/4 Sec 30	T1S	12E	419935
580	HC 356	2012	104985	SE 1/4 Sec 30	T1S	12E	419936
581	HC 357	2012	104986	SE 1/4 Sec 30	T1S	12E	419937
582	HC 358	2012	104987	SE 1/4 Sec 30	T1S	12E	419938
583	HC 359	2012	104988	SW 1/4 Sec 30	T1S	12E	419939
584	HC 360	2012	104989	SW 1/4 Sec 30	T1S	12E	419940
585	HC 361	2012	104990	SW 1/4 Sec 30	T1S	12E	419941
586	HC 362	2012	104991	SW 1/4 Sec 30	T1S	12E	419942
587	HC 363	2012	104992	SW 1/4 Sec 30	T1S	12E	419943
588	HC 364	2012	104993	SE 1/4 Sec 25	T1S	11E	419944
589	HC 365	2012	104994	SE 1/4 Sec 25	T1S	11E	419945
590	HC 366	2012	104995	SE 1/4 Sec 25	T1S	11E	419946
591	HC 367	2012	104996	SE 1/4 Sec 25	T1S	11E	419947
592	HC 368	2012	104997	SW 1/4 Sec 25	T1S	11E	419948
593	HC 369	2012	104998	SW 1/4 Sec 25	T1S	11E	419949
594	HC 370	2012	104999	SW 1/4 Sec 25	T1S	11E	419950
595	HC 371	2012	105000	SW 1/4 Sec 25	T1S	11E	419951
596	HC 372	2012	105001	SW 1/4 Sec 25	T1S	11E	419952
597	HC 373	2012	105002	SE 1/4 Sec 26	T1S	11E	419953
598	HC 374	2012	105003	SE 1/4 Sec 26	T1S	11E	419954
599	HC 375	2012	105004	SE 1/4 Sec 26	T1S	11E	419955
600	HC 376	2012	105005	SE 1/4 Sec 26	T1S	11E	419956
601	HC 377	2012	105006	SE 1/4 Sec 26	T1S	11E	419957
602	HC 378	2012	105007	SW 1/4 Sec 26	T1S	11E	419958
603	HC 379	2012	105008	SW 1/4 Sec 26	T1S	11E	419959
604	HC 380	2012	105009	SW 1/4 Sec 26	T1S	11E	419960
605	HC 381	2012	105010	SW 1/4 Sec 26	T1S	11E	419961
606	HC 382	2012	105011	SE 1/4 Sec 27	T1S	11E	419962
607	HC 383	2012	105012	SE 1/4 Sec 27	T1S	11E	419963
608	HC 384	2012	105013	SE 1/4 Sec 27	T1S	11E	419964
609	HC 385	2012	105014	SE 1/4 Sec 27	T1S	11E	419965

610	HC 386	2012	105015	SE 1/4 Sec 27	T1S	11E	419966
611	HC 387	2012	105016	SW 1/4 Sec 27	T1S	11E	419967
612	HC 388	2012	105017	SW 1/4 Sec 27	T1S	11E	419968
613	HC 389	2012	105018	SW 1/4 Sec 27	T1S	11E	419969
614	HC 390	2012	105019	SW 1/4 Sec 27	T1S	11E	419970
615	HC 391	2012	105020	SW 1/4 Sec 27	T1S	11E	419971
616	HC 392	2012	105021	SW 1/4 Sec 27	T1S	11E	419972
617	HC 393	2012	105022	SW 1/4 Sec 27	T1S	11E	419973
618	HC 394	2012	105023	SW 1/4 Sec 27	T1S	11E	419974
619	HC 395	2012	105024	SE 1/4 Sec 27	T1S	11E	419975
620	HC 396	2012	105025	SE 1/4 Sec 27	T1S	11E	419976
621	HC 397	2012	105026	SE 1/4 Sec 27	T1S	11E	419977
622	HC 398	2012	105027	SE 1/4 Sec 27	T1S	11E	419978
623	HC 399	2012	105028	SE 1/4 Sec 27	T1S	11E	419979
624	HC 400	2012	105029	SW 1/4 Sec 26	T1S	11E	419980
625	HC 401	2012	105030	SW 1/4 Sec 26	T1S	11E	419981
626	HC 402	2012	105031	SW 1/4 Sec 26	T1S	11E	419982
627	HC 403	2012	105032	SW 1/4 Sec 26	T1S	11E	419983
628	HC 405	2012	105033	SE 1/4 Sec 26	T1S	11E	419984
629	HC 406	2012	105034	SE 1/4 Sec 26	T1S	11E	419985
630	HC 407	2012	105035	SE 1/4 Sec 26	T1S	11E	419986
631	HC 408	2012	105036	SE 1/4 Sec 26	T1S	11E	419987
632	HC 409	2012	105037	SE 1/4 Sec 26	T1S	11E	419988
633	HC 410	2012	105038	SW 1/4 Sec 25	T1S	11E	419989
634	HC 411	2012	105039	SW 1/4 Sec 25	T1S	11E	419990
635	HC 412	2012	105040	SW 1/4 Sec 25	T1S	11E	419991
636	HC 413	2012	105041	SW 1/4 Sec 25	T1S	11E	419992
637	HC 414	2012	105042	SW 1/4 Sec 25	T1S	11E	419993
638	HC 415	2012	105043	SE 1/4 Sec 25	T1S	11E	419994
639	HC 416	2012	105044	SE 1/4 Sec 25	T1S	11E	419995
640	HC 417	2012	105045	SE 1/4 Sec 25	T1S	11E	419996
641	HC 418	2012	105046	SE 1/4 Sec 25	T1S	11E	419997
642	HC 419	2012	105047	SW 1/4 Sec 30	T1S	12E	419998
643	HC 420	2012	105048	SW 1/4 Sec 30	T1S	12E	419999
644	HC 421	2012	105049	SW 1/4 Sec 30	T1S	12E	420000
645	HC 422	2012	105050	SW 1/4 Sec 30	T1S	12E	420001
646	HC 423	2012	105051	SW 1/4 Sec 30	T1S	12E	420002
647	HC 424	2012	105052	SE 1/4 Sec 30	T1S	12E	420003
648	HC 425	2012	105053	SE 1/4 Sec 30	T1S	12E	420004
649	HC 426	2012	105054	SE 1/4 Sec 30	T1S	12E	420005
650	HC 427	2012	105055	SE 1/4 Sec 30	T1S	12E	420006
651	HC 428	2012	105056	NW 1/4 Sec 31	T1S	12E	420007
652	HC 429	2012	105057	NW 1/4 Sec 31	T1S	12E	420008
653	HC 430	2012	105058	NW 1/4 Sec 31	T1S	12E	420009

654	HC 431	2012	105059	NE 1/4 Sec 36	T1S	11E	420010
655	HC 432	2012	105061	NE 1/4 Sec 36	T1S	11E	420011
656	HC 433	2012	105062	NE 1/4 Sec 36	T1S	11E	420012
657	HC 434	2012	105063	NE 1/4 Sec 36	T1S	11E	420013
658	HC 435	2012	105064	NW 1/4 Sec 36	T1S	11E	420014
659	HC 436	2012	105065	NW 1/4 Sec 36	T1S	11E	420015
660	HC 437	2012	105066	NW 1/4 Sec 36	T1S	11E	420016
661	HC 438	2012	105067	NW 1/4 Sec 36	T1S	11E	420017
662	HC 439	2012	105068	NW 1/4 Sec 36	T1S	11E	420018
663	HC 440	2012	105069	NE 1/4 Sec 35	T1S	11E	420019
664	HC 441	2012	105070	NE 1/4 Sec 35	T1S	11E	420020
665	HC 442	2012	105071	NE 1/4 Sec 35	T1S	11E	420021
666	HC 443	2012	105072	NE 1/4 Sec 35	T1S	11E	420022
667	HC 444	2012	105073	NE 1/4 Sec 35	T1S	11E	420023
668	HC 445	2012	105074	NW 1/4 Sec 35	T1S	11E	420024
669	HC 446	2012	105075	NW 1/4 Sec 35	T1S	11E	420025
670	HC 447	2012	105076	NW 1/4 Sec 35	T1S	11E	420026
671	HC 448	2012	105077	NW 1/4 Sec 35	T1S	11E	420027
672	HC 449	2012	105078	NW 1/4 Sec 35	T1S	11E	420028
673	HC 450	2012	105079	SE 1/4 Sec 35	T1S	11E	420029
674	HC 451	2012	105080	SE 1/4 Sec 35	T1S	11E	420030
675	HC 452	2012	105081	SE 1/4 Sec 35	T1S	11E	420031
676	HC 453	2012	105082	SW 1/4 Sec 36	T1S	11E	420032
677	HC 454	2012	105083	SW 1/4 Sec 36	T1S	11E	420033
678	HC 455	2012	105084	SW 1/4 Sec 36	T1S	11E	420034
679	HC 456	2012	105085	SW 1/4 Sec 36	T1S	11E	420035
680	HC 457	2012	105086	SE 1/4 Sec 36	T1S	11E	420036
681	HC 458	2012	105087	SE 1/4 Sec 36	T1S	11E	420037
682	HC 459	2012	105088	SE 1/4 Sec 36	T1S	11E	420038
683	HC 460	2012	105089	SE 1/4 Sec 36	T1S	11E	420039
684	HC 461	2012	105090	SE 1/4 Sec 36	T1S	11E	420040
685	HC 462	2012	105091	SW 1/4 Sec 31	T1S	12E	420041
686	HC 463	2012	105092	SW 1/4 Sec 31	T1S	12E	420042
687	HC 464	2012	105093	SW 1/4 Sec 31	T1S	12E	420043
688	HC 465	2012	105094	SW 1/4 Sec 31	T1S	12E	420044
689	HC 466	2012	105095	SW 1/4 Sec 31	T1S	12E	420045
690	HC 467	2012	105096	SW 1/4 Sec 31	T1S	12E	420046
691	HC 468	2012	105097	SE 1/4 Sec 36	T1S	11E	420047
692	HC 469	2012	105098	SE 1/4 Sec 36	T1S	11E	420048
693	HC 470	2012	105099	SE 1/4 Sec 36	T1S	11E	420049
694	HC 471	2012	105100	SE 1/4 Sec 36	T1S	11E	420050
695	HC 472	2012	105101	SW 1/4 Sec 36	T1S	11E	420051
696	HC 473	2012	105102	SW 1/4 Sec 36	T1S	11E	420052
697	HC 474	2012	105103	SW 1/4 Sec 36	T1S	11E	420053



698	HC 475	2012	105104	SW 1/4 Sec 36	T1S	11E	420054
699	HC 476	2012	105105	SW 1/4 Sec 36	T1S	11E	420055
700	HC 477	2012	105106	SE 1/4 Sec 35	T1S	11E	420056
701	HC 481	2012	105107	NW 1/4 Sec 30	T1S	12E	420057
702	HC 482	2012	105108	SW 1/4 Sec 20	T1S	12E	420058
703	HC 483	2012	105109	NW 1/4 Sec 20	T1S	12E	420059
704	HC 484	2012	105110	NW 1/4 Sec 20	T1S	12E	420060
705	HC 485	2012	105111	SE 1/4 Sec 17	T1S	12E	420061
706	HC 486	2012	105112	SW 1/4 Sec 20	T1S	12E	420062
707	HC 487	2012	105113	NE 1/4 Sec 13	T1S	11E	420063
708	HC 488	2012	105060	NE 1/4 Sec 13	T1S	11E	420064
709	Smashley 1	2013	64159	NE 1/4 Section 1	2S	11E	424465
710	Smashley 2	2013	64160	NW 1/4 Section 1	2S	11E	424466
711	Smashley 13	2013	64171	NE 1/4 Section 3	2S	11E	424477
712	Smashley 14	2013	64172	SE 1/4 Section 3	2S	11E	424478
713	Smashley 15	2013	64173	SW 1/4 Section 2	2S	11E	424479
714	Smashley 16	2013	64174	SW 1/4 Section 2	2S	11E	424480
715	Smashley 17	2013	64175	SE 1/4 Section 2	2S	11E	424481
716	Smashley 18	2013	64176	SE 1/4 Section 2	2S	11E	424482
717	Smashley 21	2013	64179	SE 1/4 Section 2	2S	11E	424485
718	Smashley 22	2013	64180	SE 1/4 Section 2	2S	11E	424486
719	Smashley 23	2013	64181	SW 1/4 Section 1	2S	11E	424487
720	Smashley 32	2013	64190	SW 1/4 Section 6	2S	12E	424496
721	Smashley 33	2013	64191	SW 1/4 Section 6	2S	12E	424497
722	Smashley 34	2013	64192	SE 1/4 Section 6	2S	12E	424498
723	Smashley 35	2013	64193	SE 1/4 Section 6	2S	12E	424499
724	Smashley 36	2013	64194	SE 1/4 Section 6	2S	12E	424500
725	Smashley 37	2013	64195	NW 1/4 Section 6	2S	12E	424501
726	Smashley 38	2013	64196	NW 1/4 Section 6	2S	12E	424502
727	Smashley 39	2013	64197	NE 1/4 Section 6	2S	12E	424503
728	Smashley 40	2013	64198	NE 1/4 Section 6	2S	12E	424504
729	Smashley 45	2013	64203	NW 1/4 Section 6	2S	12E	424509
730	Smashley 46	2013	64204	NW 1/4 Section 6	2S	12E	424510
731	Smashley 47	2013	64205	NW 1/4 Section 6	2S	12E	424511
732	Smashley 48	2013	64206	NE 1/4 Section 6	2S	12E	424512
733	Smashley 49	2013	64207	NE 1/4 Section 6	2S	12E	424513
734	Smashley 50	2013	64208	NE 1/4 Section 1	2S	11E	424514
735	Smashley 51	2013	64209	NE 1/4 Section 1	2S	11E	424515
736	Smashley 52	2013	64210	NW 1/4 Section 1	2S	11E	424516
737	Smashley 53	2013	64211	NW 1/4 Section 1	2S	11E	424517
738	Smashley 54	2013	64212	NE 1/4 Section 1	2S	11E	424518
739	Smashley 55	2013	64213	NE 1/4 Section 1	2S	11E	424519
740	Smashley 56	2013	64214	NW 1/4 Section 1	2S	11E	424520
741	Smashley 57	2013	64215	NW 1/4 Section 1	2S	11E	424521

742	Smashley 58	2013	64216	NW 1/4 Section 1	2S	11E	424522
743	Smashley 59	2013	64217	NE 1/4 Section 2	2S	11E	424523
744	Smashley 60	2013	64218	NE 1/4 Section 2	2S	11E	424524
745	Smashley 61	2013	64219	NW 1/4 Section 2	2S	11E	424525
746	Smashley 62	2013	64220	NW 1/4 Section 2	2S	11E	424526
747	Smashley 63	2013	64221	NE 1/4 Section 2	2S	11E	424527
748	Smashley 64	2013	64222	NE 1/4 Section 2	2S	11E	424528
749	Smashley 65	2013	64223	NW 1/4 Section 2	2S	11E	424529
750	Smashley 66	2013	64224	NW 1/4 Section 2	2S	11E	424530
751	Smashley 67	2013	64225	NE 1/4 Section 3	2S	11E	424531
752	Smashley 68	2013	64226	SE 1/4 Section 3	2S	11E	424532
753	Smashley 69	2013	64227	SW 1/4 Section 2	2S	11E	424533
754	Smashley 70	2013	64228	SW 1/4 Section 2	2S	11E	424534
755	Smashley 71	2013	64229	SE 1/4 Section 2	2S	11E	424535
756	Smashley 72	2013	64230	SE 1/4 Section 2	2S	11E	424536
757	Smashley 73	2013	64231	SW 1/4 Section 2	2S	11E	424537
758	Smashley 74	2013	64232	SW 1/4 Section 2	2S	11E	424538
759	Smashley 75	2013	64233	SE 1/4 Section 2	2S	11E	424539
760	Smashley 76	2013	64234	SE 1/4 Section 2	2S	11E	424540
761	Smashley 77	2013	64235	SE 1/4 Section 2	2S	11E	424541
762	Smashley 78	2013	64236	NE 1/4 Section 35	1S	11E	424542
763	Smashley 79	2013	64237	NE 1/4 Section 35	1S	11E	424543
764	Smashley 81	2013	64239	SW 1/4 Section 35	1S	11E	424545
765	Smashley 82	2013	64240	SW 1/4 Section 35	1S	11E	424546
766	Smashley 83	2013	64241	SE 1/4 Section 36	1S	11E	424547
767	Smashley 84	2013	64242	SE 1/4 Section 36	1S	11E	424548
768	Smashley 85	2013	64243	SE 1/4 Section 36	1S	11E	424549
769	Smashley 86	2013	64244	SE 1/4 Section 36	1S	11E	424550
770	Smashley 87	2013	64245	SW 1/4 Section 36	1S	11E	424551
771	Smashley 88	2013	64246	SW 1/4 Section 36	1S	11E	424552
772	Smashley 89	2013	64247	SE 1/4 Section 35	1S	11E	424553
773	Smashley 91	2013	64249	NW 1/4 Section 2	2S	11E	424555
774	Smashley 101	2014	38100	Section 1 NE 1/4	1S	11E	428432
775	Smashley 102	2014	38101	Section 1 NW 1/4	1S	11E	428433
776	Smashley 113	2014	38102	Section 3 NE 1/4	1S	11E	428434
777	Smashley 114	2014	38103	Section 3 NE 1/4	1S	11E	428435
778	Smashley 115	2014	38104	Section 2 NW 1/4	1S	11E	428436
779	Smashley 116	2014	38105	Section 2 NW 1/4	1S	11E	428437
780	Smashley 117	2014	38106	Section 2 NE 1/4	1S	11E	428438
781	Smashley 121	2014	38108	Section 2 NE 1/4	1S	11E	428440
782	Smashley 122	2014	38109	Section 2 NE 1/4	1S	11E	428441
783	Smashley 123	2014	38110	Section 2 NE 1/4	1S	11E	428442
784	Smashley 131	2014	38111	Section 6 NW 1/4	1S	12E	428443
785	Smashley 132	2014	38112	Section 6 NW 1/4	1S	12E	428444

7

7

7

7

7

786	Smashley 133	2014	38113	Section 6 NW 1/4	1S	12E	428445
787	Smashley 134	2014	38114	Section 6 NE 1/4	1S	12E	428446
788	Smashley 135	2014	38115	Section 6 NE 1/4	1S	12E	428447
789	Smashley 136	2014	38116	Section 6 SW 1/4	1S	12E	428448
790	Smashley 137	2014	38117	Section 6 NW 1/4	1S	12E	428449
791	Smashley 138	2014	38118	Section 6 NW 1/4	1S	12E	428450
792	Smashley 139	2014	38119	Section 6 NE 1/4	1S	12E	428451
793	Smashley 140	2014	38120	Section 6 NE 1/4	1S	12E	428452
794	Smashley 149	2014	38121	Section 6 SW 1/4	1S	12E	428453
795	Smashley 150	2014	38122	Section 1 NE 1/4	1S	11E	428454
796	Smashley 151	2014	38123	Section 1 SE 1/4	1S	11E	428455
797	Smashley 152	2014	38124	Section 1 SW 1/4	1S	11E	428456
798	Smashley 153	2014	38125	Section 1 SW 1/4	1S	11E	428457
799	Smashley 154	2014	38126	Section 1 SE 1/4	1S	11E	428458
800	Smashley 155	2014	38127	Section 1 SE 1/4	1S	11E	428459
801	Smashley 156	2014	38128	Section 1 SW 1/4	1S	11E	428460
802	Smashley 157	2014	38129	Section 1 SW 1/4	1S	11E	428461
803	Smashley 158	2014	38130	Section 1 SW 1/4	1S	11E	428462
804	Supie 1	2012	20306	NW1/4 Section 27	1S	12E	414403
805	Supie 2	2012	20307	NE 1/4 Section 27	1S	12E	414404
806	Supie 3	2012	20308	NE 1/4 Section 27	1S	12E	414405
807	Supie 4	2012	20309	NW 1/4 Section 26	1S	12E	414406
808	Supie 5	2012	20310	NW 1/4 Section 26	1S	12E	414407
809	Supie 7	2012	20312	NW 1/4 Section 26	1S	12E	414409
810	Supie 8	2012	20313	NE 1/4 Section 27	1S	12E	414410
811	Supie 9	2012	20314	NE1/4 Section 27	1S	12E	414411
812	Supie 10	2012	20315	NE 1/4 Section 27	1S	12E	414412
813	Supie 11	2012	20316	NE 1/4 Section 27	1S	12E	414413
814	Supie 12	2012	20317	NW 1/4 Section 27	1S	12E	414414
815	Supie 13	2012	20318	NW 1/4 Section 26	1S	12E	414415
816	Supie 14	2012	20319	NE 1/4 Section 26	1S	12E	414416
817	Supie 15	2012	20320	NE 1/4 Section 26	1S	12E	414417
818	Supie 16	2012	20321	NW 1/4 Section 26	1S	12E	414418
819	Supie 17	2012	20322	NW 1/4 Section 26	1S	12E	414419
820	Supie 21	2012	20326	SW 1/4 Section 27	1S	12E	414423
821	Supie 22	2012	20327	SW 1/4 Section 27	1S	12E	414424
822	Supie 23	2013	9777	NE 1/4 Section 23	1S	12E	420976
823	Supie 24	2013	9778	SE 1/4 Section 23	1S	12E	420977
824	Supie 25	2013	9779	SE 1/4 Section 23	1S	12E	420978
825	Supie 26	2013	9780	SE 1/4 Section 23	1S	12E	420979
826	Supie 27	2013	9781	SW 1/4 Section 24	1S	12E	420980
827	Supie 28	2013	9782	SE 1/4 Section 23	1S	12E	420981
828	Supie 29	2013	9783	SE 1/4 Section 23	1S	12E	420982
829	Supie 30	2013	9784	SE 1/4 Section 23	1S	12E	420983



830	Supie 31	2013	9785	SW 1/4 Section 23	1S	12E	420984
831	Supie 32	2013	9786	SW 1/4 Section 23	1S	12E	420985
832	Supie 33	2013	9787	SE 1/4 Section 23	1S	12E	420986
833	Supie 34	2013	9788	SE 1/4 Section 23	1S	12E	420987
834	Supie 35	2013	9789	SE 1/4 Section 23	1S	12E	420988
835	Supie 36	2013	9790	SE 1/4 Section 23	1S	12E	420989
836	Supie 37	2013	9791	SW 1/4 Section 23	1S	12E	420990
837	Supie 38	2013	9792	SW 1/4 Section 23	1S	12E	420991
838	HC 489	2013	9667	NW 1/4 Section 5	1S	12E	420866
839	HC 490	2013	9668	NW 1/4 Section 5	1S	12E	420867
840	HC 491	2013	9669	NW 1/4 Section 5	1S	12E	420868
841	HC 492	2013	9670	NW 1/4 Section 5	1S	12E	420869
842	HC 493	2013	9671	NE 1/4 Section 6	1S	12E	420870
843	HC 494	2013	9672	NE 1/4 Section 6	1S	12E	420871
844	HC 495	2013	9673	NE 1/4 Section 6	1S	12E	420872
845	HC 496	2013	9674	NE 1/4 Section 6	1S	12E	420873
846	HC 497	2013	9675	NW 1/4 Section 6	1S	12E	420874
847	HC 498	2013	9676	NW 1/4 Section 6	1S	12E	420875
848	HC 499	2013	9677	NW 1/4 Section 6	1S	12E	420876
849	HC 500	2013	9678	NW 1/4 Section 6	1S	12E	420877
850	HC 501	2013	9679	NW 1/4 Section 6	1S	12E	420878
851	HC 502	2013	9680	NE 1/4 Section 1	1S	12E	420879
852	HC 503	2013	9681	NE 1/4 Section 1	1S	12E	420880
853	HC 504	2013	9682	NW 1/4 Section 6	1S	12E	420881
854	HC 505	2013	9683	NW 1/4 Section 6	1S	12E	420882
855	HC 506	2013	9684	NW 1/4 Section 6	1S	12E	420883
856	HC 507	2013	9685	NW 1/4 Section 6	1S	12E	420884
857	HC 508	2013	9686	NE 1/4 Section 6	1S	12E	420885
858	HC 509	2013	9687	NE 1/4 Section 6	1S	12E	420886
859	HC 510	2013	9688	NE 1/4 Section 6	1S	12E	420887
860	HC 511	2013	9689	NE 1/4 Section 6	1S	12E	420888
861	HC 512	2013	9690	NE 1/4 Section 6	1S	12E	420889
862	HC 513	2013	9691	NW 1/4 Section 5	1S	12E	420890
863	HC 514	2013	9692	NW 1/4 Section 5	1S	12E	420891
864	HC 515	2013	9693	NW 1/4 Section 5	1S	12E	420892
865	HC 516	2013	9694	NW 1/4 Section 5	1S	12E	420893
866	HC 517	2013	9695	SW 1/4 Section 5	1S	12E	420894
867	HC 518	2013	9696	SW 1/4 Section 5	1S	12E	420895
868	HC 519	2013	9697	SW 1/4 Section 5	1S	12E	420896
869	HC 520	2013	9698	SW 1/4 Section 5	1S	12E	420897
870	HC 521	2013	9699	SE 1/4 Section 6	1S	12E	420898
871	HC 522	2013	9700	SE 1/4 Section 6	1S	12E	420899
872	HC 523	2013	9701	SE 1/4 Section 6	1S	12E	420900
873	HC 524	2013	9702	SE 1/4 Section 6	1S	12E	420901

874	HC 525	2013	9703	SW 1/4 Section 6	1S	12E	420902
875	HC 526	2013	9704	SW 1/4 Section 6	1S	12E	420903
876	HC 527	2013	9705	SW 1/4 Section 6	1S	12E	420904
877	HC 528	2013	9706	SW 1/4 Section 6	1S	12E	420905
878	HC 529	2013	9707	SW 1/4 Section 6	1S	12E	420906
879	HC 530	2013	9708	SE 1/4 Section 1	1S	12E	420907
880	HC 531	2013	9709	NE 1/4 Section 12	1S	12E	420908
881	HC 532	2013	9710	NW 1/4 Section 7	1S	12E	420909
882	HC 533	2013	9711	NW 1/4 Section 7	1S	12E	420910
883	HC 534	2013	9712	NW 1/4 Section 7	1S	12E	420911
884	HC 535	2013	9713	NW 1/4 Section 7	1S	12E	420912
885	HC 536	2013	9714	NW 1/4 Section 7	1S	12E	420913
886	HC 537	2013	9715	NE 1/4 Section 7	1S	12E	420914
887	HC 538	2013	9716	NE 1/4 Section 7	1S	12E	420915
888	HC 539	2013	9717	NE 1/4 Section 7	1S	12E	420916
889	HC 540	2013	9718	NE 1/4 Section 7	1S	12E	420917
890	HC 541	2013	9719	NW 1/4 Section 8	1S	12E	420918
891	HC 542	2013	9720	NW 1/4 Section 8	1S	12E	420919
892	HC 543	2013	9721	NW 1/4 Section 8	1S	12E	420920
893	HC 544	2013	9722	NW 1/4 Section 8	1S	12E	420921
894	HC 545	2013	9723	NE 1/4 Section 8	1S	12E	420922
895	HC 546	2013	9724	NE 1/4 Section 8	1S	12E	420923
896	HC 547	2013	9725	NE 1/4 Section 8	1S	12E	420924
897	HC 548	2013	9726	NE 1/4 Section 8	1S	12E	420925
898	HC 549	2013	9727	NE 1/4 Section 8	1S	12E	420926
899	HC 550	2013	9728	NW 1/4 Section 8	1S	12E	420927
900	HC 551	2013	9729	NW 1/4 Section 8	1S	12E	420928
901	HC 552	2013	9730	NW 1/4 Section 8	1S	12E	420929
902	HC 553	2013	9731	NW 1/4 Section 8	1S	12E	420930
903	HC 554	2013	9732	NE 1/4 Section 7	1S	12E	420931
904	HC 555	2013	9733	NE 1/4 Section 7	1S	12E	420932
905	HC 556	2013	9734	NE 1/4 Section 7	1S	12E	420933
906	HC 557	2013	9735	NW 1/4 Section 7	1S	12E	420934
907	HC 558	2013	9736	NW 1/4 Section 7	1S	12E	420935
908	HC 559	2013	9737	NW 1/4 Section 7	1S	12E	420936
909	HC 560	2013	9738	NW 1/4 Section 7	1S	12E	420937
910	HC 561	2013	9739	NW 1/4 Section 7	1S	12E	420938
911	HC 562	2013	9740	NE 1/4 Section 12	1S	12E	420939
912	HC 563	2013	9741	NE,SE Section 12	1S	12E	420940
913	HC 564	2013	9742	NW,SW Section 7	1S	12E	420941
914	HC 565	2013	9743	NW,SW Section 7	1S	12E	420942
915	HC 566	2013	9744	NW,SW Section 7	1S	12E	420943
916	HC 567	2013	9745	NW,SW Section 7	1S	12E	420944
917	HC 568	2013	9746	NE,NW,SW,SE Section 7	1S	12E	420945

918	HC 569	2013	9747	NE,SE Section 7	1S	12E	420946
919	HC 570	2013	9748	NE,SE Section 7	1S	12E	420947
920	HC 571	2013	9749	NE,SE Section 7	1S	12E	420948
921	HC 572	2013	9750	NE,SE Section 7	1S	12E	420949
922	HC 573	2013	9751	NW,SW Section 8	1S	12E	420950
923	HC 574	2013	9752	NW,SW Section 8	1S	12E	420951
924	HC 575	2013	9753	NW,SW Section 8	1S	12E	420952
925	HC 576	2013	9754	NE,NW,SW,SESection 8	1S	12E	420953
926	HC 577	2013	9755	NE,SE Section 8	1S	12E	420954
927	HC 578	2013	9756	NE,SE Section 8	1S	12E	420955
928	HC 579	2013	9757	NE,SE Section 8	1S	12E	420956
929	HC 580	2013	9758	NE,SE Section 8	1S	12E	420957
930	HC 581	2013	9759	SE Section 8	1S	12E	420958
931	HC 582	2013	9760	SE Section 8	1S	12E	420959
932	HC 583	2013	9761	SE Section 8	1S	12E	420960
933	HC 584	2013	9762	SE Section 8	1S	12E	420961
934	HC 585	2013	9763	SW Section 8	1S	12E	420962
935	HC 586	2013	9764	SW Section 8	1S	12E	420963
936	HC 587	2013	9765	SW Section 8	1S	12E	420964
937	HC 588	2013	9766	SW Section 8	1S	12E	420965
938	HC 589	2013	9767	SE Section 7	1S	12E	420966
939	HC 590	2013	9768	SE Section 7	1S	12E	420967
940	HC 591	2013	9769	SE Section 7	1S	12E	420968
941	HC 592	2013	9770	SE Section 7	1S	12E	420969
942	HC 593	2013	9771	SE Section 7	1S	12E	420970
943	HC 594	2013	9772	SW Section 7	1S	12E	420971
944	HC 595	2013	9773	SW Section 7	1S	12E	420972
945	HC 596	2013	9774	SW Section 7	1S	12E	420973
946	HC 597	2013	9775	SW Section 7	1S	12E	420974
947	HC 598	2013	9776	SE Section 12	1S	12E	420975

PHOENIX, ARIZONA

2016 JUL 26 A 9 40

RECEIVED  
 JUL 26 2016



**United States Department of the Interior**  
**Bureau of Land Management**  
 DIV OF LANDS, MINRLS & ENERGY  
 ONE N CENTRAL AVE  
 PHOENIX, AZ 85004 -4427  
 Phone: 602-417-9200

Receipt

No: 4219855

<b>Transaction #:</b> 4335045	
<b>Date of Transaction:</b> 07/26/2018	
<b>CUSTOMER:</b>	
RESOLUTION COPPER COMPANY PO BOX 1944 SUPERIOR, AZ 85173-1944 US	

LINE #	QTY	DESCRIPTION	REMARKS	UNIT PRICE	TOTAL
1	1.00	LOCATABLE MINERALS / MINING CLAIMS- NOT NEW-UNADJUD, ONE AUTH NO. ONLY / MINING CLAIM MONEY RECEIVED <b>CASES: AMC366558/\$146785.00</b>	MAINT 2019/947	- n/a -	146785.00
<b>TOTAL:</b>					<b>\$146,785.00</b>

PAYMENT INFORMATION			
1	AMOUNT:	146785.00	POSTMARKED: N/A
	TYPE:	CHECK	RECEIVED: 07/26/2018
	CHECK NO:	0080001990	
	NAME:	RESOLUTION COPPER MINING 4700 SOUTH DAYBREAK PARKWAY SOUTH JORDAN UT 84095 US	

REMARKS

This receipt was generated by the automated BLM Collections and Billing System and is a paper representation of a portion of the official electronic record contained therein.

7-27, 2017

United States Department of Interior  
Bureau of Land Management  
Records Section  
One North Central Avenue  
Suite 800  
Phoenix, Arizona 85011

**Notice of Intent**  
**ANNUAL CLAIM MAINTENANCE FEES for 2017/2018,**  
**By RESOLUTION COPPER COMPANY**

To Whom It May Concern:

The Final Rule as published in the Federal Register implements provisions of the Interior Department and related agencies that *a Statutorily Authorized Adjustment effective June 30, 2014 that requires an annual rental fee of \$155.00* for each unpatented mining claim and site located and held under the General Mining Law of 1872.

This will serve as notice that **RESOLUTION COPPER COMPANY**, a Delaware Corporation, whose address for purposes of this filing is P.O. Box 1944 Superior, Arizona 85273 intends to hold the mining claims and /or mill sites (976) described in **Exhibit "A"** attached hereto for the assessment years **2017/2018**, by payment of the annual claim maintenance fee of **\$155.00** per claim or site. Payment of **\$151,280.00** is made herewith for such assessment years for each of the unpatented lode claims and sites. The name, BLM serial number, book and page or index number of recording of the location notice is official records of Gila and Pinal Counties, Arizona, of which are set forth in **Exhibit "A"** attached hereto and by this reference incorporated herein.

Sincerely,



**Sterling Hundley**  
**Financial Operations Officer as Manger**  
**RESOLUTION COPPER COMPANY**

Telephone 520-689-9374

Cc: file

366558  
384892  
417125  
**419583**  
424465  
377139  
428432  
414403  
420864

PHOENIX, ARIZONA

2017 AUG 15 4 34 PM

RECEIVED  
BLM AZ STATE OFFICE

**ENTERED**  
**AUG 16 2017**  
BY: RAn

**NOTICE OF INTENT TO HOLD**  
**for filings years 2017/2018**  
**RESOLUTION COPPER COMPANY**

The foregoing unpatented mining claims

Total	Claim	Book	Page	Legal description	Townshi	Range	AMC
1	JUNO 1	2005	88490	SE 1/4 Section 23	1 N	13E	366558
2	JUNO 2	2005	88491	NE 1/4 Section 23	1N	13E	366559
3	JUNO 3	2005	88492	NE 1/4 Section 23	1N	13E	366560
4	JUNO 4	2005	88493	SE 1/4 Section 23	1N	13E	366561
5	JUNO 5	2005	88494	SE 1/4 Section 23	1N	13E	366562
6	JUNO 6	2005	88495	SE 1/4 Section 23	1N	13E	366563
7	JUNO 7	2005	88496	SE 1/4 Section 24	1N	13E	366564
8	JUNO 8	2005	88497	SE 1/4 Section 23	1N	13E	366565
9	JUNO 9	2005	88498	SW 1/4 Section 24	1N	13E	366566
10	JUNO 10	2005	88499	SW 1/4 Section 24	1N	13E	366567
11	JUNO 11	2005	88500	SW 1/4 Section 24	1N	13E	366568
12	JUNO 12	2005	88501	SW 1/4 Section 24	1N	13E	366569
13	JUNO 13	2005	88502	SW 1/4 Section 24	1N	13E	366570
14	JUNO 16	2005	88503	NW 1/4 Section 25	1N	13E	366571
15	Richard 1	2007	91252	NW 1/4 Section 34	1S	12E	384892
16	Richard 2	2007	91253	NW 1/4 Section 34	1S	12E	384893
17	Richard 3	2007	91254	NW 1/4 Section 34	1S	12E	384894
18	Richard 4	2007	91255	NW 1/4 Section 34	1S	12E	384895
19	Richard 5	2007	91256	NW 1/4 Section 34	1S	12E	384896
20	Richard 6	2007	91257	SW 1/4 Section 34	1S	12E	384897
21	Richard 7	2007	91258	SW 1/4 Section 34	1S	12E	384898
22	Richard 8	2007	91259	SW 1/4 Section 34	1S	12E	384899
23	Richard 9	2007	91260	SW 1/4 Section 34	1S	12E	384900
24	Richard 10	2007	91261	SW 1/4 Section 34	1S	12E	384901
25	Superior 170	2012	73726	NE 1/4 SEC 32	T1N	12E	417125
26	Superior 171	2012	73727	NE 1/4 SEC 32	T1N	12E	417126
27	Superior 172	2012	73728	NE 1/4 SEC 32	T1N	12E	417127
28	Superior 173	2012	73729	NE 1/4 SEC 32	T1N	12E	417128
29	Superior 174	2012	73730	NW 1/4 SEC 32	T1N	12E	417129
30	Superior 175	2012	73731	NW 1/4 SEC 32	T1N	12E	417130
31	Superior 176	2012	73732	NW 1/4 SEC 32	T1N	12E	417131
32	Superior 177	2012	73733	NW 1/4 SEC 32	T1N	12E	417132
33	Superior 178	2012	73734	NW 1/4 SEC 32	T1N	12E	417133
34	Superior 179	2012	73735	NW 1/4 SEC 32	T1N	12E	417134
35	Superior 196	2012	73736	NW 1/4 SEC 32	T1N	12E	417135
36	Superior 197	2012	73737	SE 1/4 SEC 32	T1N	12E	417136
37	Superior 224	2012	73738	NE 1/4 SEC 5	T1S	12E	417137

RECEIVED  
 RIMAZ STATE OFFICE





38	Superior 225	2012	73739	NE 1/4 SEC 5	T1S	12E	417138
39	Superior 226	2012	73740	NE 1/4 SEC 5	T1S	12E	417139
40	Superior 227	2012	73741	NE 1/4 SEC 5	T1S	12E	417140
41	Superior 228	2012	73742	SE 1/4 SEC 5	T1S	12E	417141
42	Superior 229	2012	73743	SE 1/4 SEC 5	T1S	12E	417142
43	Superior 230	2012	73744	SE 1/4 SEC 5	T1S	12E	417143
44	Superior 231	2012	73745	SE 1/4 SEC 5	T1S	12E	417144
45	Superior 277	2012	73746	SE 1/4 SEC 5	T1S	12E	417145
46	Superior 278	2012	73747	SE 1/4 SEC 5	T1S	12E	417146
47	Superior 279	2012	73748	SE 1/4 SEC 5	T1S	12E	417147
48	Superior 280	2012	73749	SE 1/4 SEC 5	T1S	12E	417148
49	Superior 281	2012	73750	SE 1/4 SEC 5	T1S	12E	417149
50	Superior 282	2012	73751	SE 1/4 SEC 5	T1S	12E	417150
51	Superior 283	2012	73752	SE 1/4 SEC 5	T1S	12E	417151
52	Superior 284	2012	73753	SE 1/4 SEC 5	T1S	12E	417152
53	Superior 285	2012	73754	NW 1/4 SEC 9	T1S	12E	417153
54	Superior 286	2012	73755	NW 1/4 SEC 9	T1S	12E	417154
55	Superior 287	2012	73756	NW 1/4 SEC 9	T1S	12E	417155
56	Superior 288	2012	73757	NW 1/4 SEC 9	T1S	12E	417156
57	Superior 289	2012	73758	NE 1/4 SEC 9	T1S	12E	417157
58	Superior 290	2012	73759	NE 1/4 SEC 9	T1S	12E	417158
59	Superior 291	2012	73760	NE 1/4 SEC 9	T1S	12E	417159
60	Superior 292	2012	73761	NE 1/4 SEC 9	T1S	12E	417160
61	Superior 293	2012	73762	NE 1/4 SEC 9	T1S	12E	417161
62	Superior 294	2012	73763	NE 1/4 SEC 9	T1S	12E	417162
63	Superior 295	2012	73764	NW 1/4 SEC 10	T1S	12E	417163
64	Superior 296	2012	73765	NW 1/4 SEC 10	T1S	12E	417164
65	Superior 297	2012	73766	NW 1/4 SEC 10	T1S	12E	417165
66	Superior 298	2012	73767	NE 1/4 SEC 10	T1S	12E	417166
67	Superior 299	2012	73768	NE 1/4 SEC 10	T1S	12E	417167
68	Superior 300	2012	73769	NE 1/4 SEC 10	T1S	12E	417168
69	Superior 301	2012	73770	NE 1/4 SEC 10	T1S	12E	417169
70	Superior 312	2012	73771	NE 1/4 SEC 10	T1S	12E	417170
71	Superior 313	2012	73772	NE 1/4 SEC 10	T1S	12E	417171
72	Superior 314	2012	73773	NE 1/4 SEC 10	T1S	12E	417172
73	Superior 315	2012	73774	NE 1/4 SEC 10	T1S	12E	417173
74	Superior 316	2012	73775	NW 1/4 SEC 10	T1S	12E	417174
75	Superior 317	2012	73776	NW 1/4 SEC 10	T1S	12E	417175
76	Superior 318	2012	73777	NW 1/4 SEC 10	T1S	12E	417176
77	Superior 319	2012	73778	NW 1/4 SEC 10	T1S	12E	417177
78	Superior 320	2012	73779	NE 1/4 SEC 9	T1S	12E	417178
79	Superior 321	2012	73780	NE 1/4 SEC 9	T1S	12E	417179
80	Superior 322	2012	73781	NE 1/4 SEC 9	T1S	12E	417180
81	Superior 323	2012	73782	NE 1/4 SEC 9	T1S	12E	417181

RECEIVED  
 PLM AZ STATE OFFICE  
 11/15/11 10:41 AM

82	Superior 324	2012	73783	NE 1/4 SEC 9	T1S	12E	417182
83	Superior 325	2012	73784	NW 1/4 SEC 9	T1S	12E	417183
84	Superior 326	2012	73785	NW 1/4 SEC 9	T1S	12E	417184
85	Superior 327	2012	73786	NW 1/4 SEC 9	T1S	12E	417185
86	Superior 328	2012	73787	NW 1/4 SEC 9	T1S	12E	417186
87	Superior 329	2012	73788	SW 1/4 SEC 9	T1S	12E	417187
88	Superior 330	2012	73789	SW 1/4 SEC 9	T1S	12E	417188
89	Superior 331	2012	73790	SW 1/4 SEC 9	T1S	12E	417189
90	Superior 332	2012	73791	SW 1/4 SEC 9	T1S	12E	417190
91	Superior 333	2012	73792	SE 14 SEC 9	T1S	12E	417191
92	Superior 334	2012	73793	SE 14 SEC 9	T1S	12E	417192
93	Superior 335	2012	73794	SE 14 SEC 9	T1S	12E	417193
94	Superior 336	2012	73795	SE 14 SEC 9	T1S	12E	417194
95	Superior 337	2012	73796	SE 14 SEC 9	T1S	12E	417195
96	Superior 338	2012	73797	SW 1/4 SEC 10	T1S	12E	417196
97	Superior 339	2012	73798	SW 1/4 SEC 10	T1S	12E	417197
98	Superior 340	2012	73799	SW 1/4 SEC 10	T1S	12E	417198
99	Superior 341	2012	73800	SW 1/4 SEC 10	T1S	12E	417199
100	Superior 342	2012	73801	NE 1/4 SEC 10	T1S	12E	417200
101	Superior 343	2012	73802	SE 1/4 SEC 10	T1S	12E	417201
102	Superior 344	2012	73803	SE 1/4 SEC 10	T1S	12E	417202
103	Superior 345	2012	73804	SE 1/4 SEC 10	T1S	12E	417203
104	Superior 348	2012	73805	NE 1/4 SEC 15	T1S	12E	417204
105	Superior 349	2012	73806	NE 1/4 SEC 15	T1S	12E	417205
106	Superior 350	2012	73807	NE 1/4 SEC 15	T1S	12E	417206
107	Superior 351	2012	73808	NE 1/4 SEC 15	T1S	12E	417207
108	Superior 352	2012	73809	NW 1/4 SEC 15	T1S	12E	417208
109	Superior 353	2012	73810	NW 1/4 SEC 15	T1S	12E	417209
110	Superior 354	2012	73811	NW 1/4 SEC 15	T1S	12E	417210
111	Superior 355	2012	73812	NW 1/4 SEC 15	T1S	12E	417211
112	Superior 356	2012	73813	NE 1/4 SEC 16	T1S	12E	417212
113	Superior 357	2012	73814	NE 1/4 SEC 16	T1S	12E	417213
114	Superior 358	2012	73815	NE 1/4 SEC 16	T1S	12E	417214
115	Superior 359	2012	73816	NE 1/4 SEC 16	T1S	12E	417215
116	Superior 360	2012	73817	NE 1/4 SEC 16	T1S	12E	417216
117	Superior 361	2012	73818	NW 1/4 SEC 16	T1S	12E	417217
118	Superior 362	2012	73819	NW 1/4 SEC 16	T1S	12E	417218
119	Superior 363	2012	73820	NW 1/4 SEC 16	T1S	12E	417219
120	Superior 364	2012	73821	NW 1/4 SEC 16	T1S	12E	417220
121	Superior 365	2012	73822	NW 1/4 SEC 16	T1S	12E	417221
122	Superior 366	2012	73823	NW 1/4 SEC 16	T1S	12E	417222
123	Superior 367	2012	73824	NW 1/4 SEC 16	T1S	12E	417223
124	Superior 368	2012	73825	NE 1/4 SEC 16	T1S	12E	417224
125	Superior 369	2012	73826	NE 1/4 SEC 16	T1S	12E	417225

RECEIVED  
BIRMINGHAM STATE OFFICE

126	Superior 370	2012	73827	NE 1/4 SEC 16	T1S	12E	417226
127	Superior 371	2012	73828	NE 1/4 SEC 16	T1S	12E	417227
128	Superior 372	2012	73829	NE 1/4 SEC 16	T1S	12E	417228
129	Superior 373	2012	73830	NE 1/4 SEC 16	T1S	12E	417229
130	Superior 374	2012	73831	NW 1/4 SEC 15	T1S	12E	417230
131	Superior 375	2012	73832	NW 1/4 SEC 15	T1S	12E	417231
132	Superior 376	2012	73833	NW 1/4 SEC 15	T1S	12E	417232
133	Superior 377	2012	73834	NE 1/4 SEC 15	T1S	12E	417233
134	Superior 378	2012	73835	NE 1/4 SEC 15	T1S	12E	417234
135	Superior 379	2012	73836	SW 1/4 SEC 15	T1S	12E	417235
136	Superior 380	2012	73837	SW 1/4 SEC 15	T1S	12E	417236
137	Superior 381	2012	73838	SW 1/4 SEC 15	T1S	12E	417237
138	Superior 382	2012	73839	SW 1/4 SEC 15	T1S	12E	417238
139	Superior 383	2012	73840	SE 1/4 SEC 16	T1S	12E	417239
140	Superior 384	2012	73841	SE 1/4 SEC 16	T1S	12E	417240
141	Superior 385	2012	73842	SE 1/4 SEC 16	T1S	12E	417241
142	Superior 386	2012	73843	SE 1/4 SEC 16	T1S	12E	417242
143	Superior 387	2012	73844	NE 1/4 SEC 16	T1S	12E	417243
144	Superior 388	2012	73845	SW 1/4 SEC 16	T1S	12E	417244
145	Superior 389	2012	73846	SW 1/4 SEC 16	T1S	12E	417245
146	Superior 390	2012	73847	SW 1/4 SEC 16	T1S	12E	417246
147	Superior 391	2012	73848	SW 1/4 SEC 16	T1S	12E	417247
148	Superior 392	2012	73849	NW 1/4 SEC 16	T1S	12E	417248
149	Superior 397	2012	73850	NE 1/4 SEC 15	T1S	12E	417249
150	Superior 398	2012	73851	NE 1/4 SEC 15	T1S	12E	417250
151	Superior 399	2012	73852	NE 1/4 SEC 15	T1S	12E	417251
152	Superior 400	2012	73853	SE 1/4 SEC 15	T1S	12E	417252
153	Superior 401	2012	73854	SE 1/4 SEC 15	T1S	12E	417253
154	Superior 402	2012	73855	SE 1/4 SEC 15	T1S	12E	417254
155	Superior 405	2012	73856	SE 1/4 SEC 15	T1S	12E	417255
156	Superior 406	2012	73857	SE 1/4 SEC 15	T1S	12E	417256
157	Superior 407	2012	73858	SE 1/4 SEC 15	T1S	12E	417257
158	Superior 408	2012	73859	SE 1/4 SEC 15	T1S	12E	417258
159	Superior 409	2012	73860	SW 1/4 SEC 15	T1S	12E	417259
160	Superior 410	2012	73861	SW 1/4 SEC 15	T1S	12E	417260
161	Superior 411	2012	73862	SW 1/4 SEC 15	T1S	12E	417261
162	Superior 412	2012	73863	SW 1/4 SEC 15	T1S	12E	417262
163	Superior 413	2012	73864	SE 1/4 SEC 16	T1S	12E	417263
164	Superior 414	2012	73865	SE 1/4 SEC 16	T1S	12E	417264
165	Superior 415	2012	73866	SE 1/4 SEC 16	T1S	12E	417265
166	Superior 416	2012	73867	SE 1/4 SEC 16	T1S	12E	417266
167	Superior 417	2012	73868	SE 1/4 SEC 16	T1S	12E	417267
168	Superior 418	2012	73869	SW 1/4 SEC 16	T1S	12E	417268
169	Superior 419	2012	73870	SW 1/4 SEC 16	T1S	12E	417269

RECEIVED  
 03A1303B  
 STATE OFFICE



170	Superior 420	2012	73871	SW 1/4 SEC 16	T1S	12E	417270
171	Superior 421	2012	73872	SW 1/4 SEC 16	T1S	12E	417271
172	Superior 422	2012	73873	SW 1/4 SEC 16	T1S	12E	417272
173	Superior 423	2012	73874	SW 1/4 SEC 16	T1S	12E	417273
174	Superior 424	2012	73875	SW 1/4 SEC 16	T1S	12E	417274
175	Superior 425	2012	73876	SW 1/4 SEC 16	T1S	12E	417275
176	Superior 426	2012	73877	SE 1/4 SEC 16	T1S	12E	417276
177	Superior 427	2012	73878	SE 1/4 SEC 16	T1S	12E	417277
178	Superior 428	2012	73879	SE 1/4 SEC 16	T1S	12E	417278
179	Superior 429	2012	73880	SE 1/4 SEC 16	T1S	12E	417279
180	Superior 430	2012	73881	SE 1/4 SEC 16	T1S	12E	417280
181	Superior 431	2012	73882	SW 1/4 SEC 15	T1S	12E	417281
182	Superior 432	2012	73883	SW 1/4 SEC 15	T1S	12E	417282
183	Superior 433	2012	73884	SW 1/4 SEC 15	T1S	12E	417283
184	Superior 434	2012	73885	SW 1/4 SEC 15	T1S	12E	417284
185	Superior 435	2012	73886	SE 1/4 SEC 15	T1S	12E	417285
186	Superior 436	2012	73887	SE 1/4 SEC 15	T1S	12E	417286
187	Superior 437	2012	73888	SE 1/4 SEC 15	T1S	12E	417287
188	Superior 438	2012	73889	SE 1/4 SEC 15	T1S	12E	417288
189	Superior 441	2012	73890	NE 1/4 SEC 22	T1S	12E	417289
190	Superior 442	2012	73891	NE 1/4 SEC 22	T1S	12E	417290
191	Superior 443	2012	73892	NE 1/4 SEC 22	T1S	12E	417291
192	Superior 444	2012	73893	NE 1/4 SEC 22	T1S	12E	417292
193	Superior 445	2012	73894	NW 1/4 SEC 22	T1S	12E	417293
194	Superior 446	2012	73895	NW 1/4 SEC 22	T1S	12E	417294
195	Superior 447	2012	73896	NW 1/4 SEC 22	T1S	12E	417295
196	Superior 448	2012	73897	NW 1/4 SEC 22	T1S	12E	417296
197	Superior 449	2012	73898	NE 1/4 SEC 21	T1S	12E	417297
198	Superior 450	2012	73899	NE 1/4 SEC 21	T1S	12E	417298
199	Superior 451	2012	73900	NE 1/4 SEC 21	T1S	12E	417299
200	Superior 452	2012	73901	NE 1/4 SEC 21	T1S	12E	417300
201	Superior 453	2012	73902	NE 1/4 SEC 21	T1S	12E	417301
202	Superior 454	2012	73903	NW 1/4 SEC 21	T1S	12E	417302
203	Superior 455	2012	73904	NW 1/4 SEC 21	T1S	12E	417303
204	Superior 456	2012	73905	NW 1/4 SEC 21	T1S	12E	417304
205	Superior 457	2012	73906	NW 1/4 SEC 21	T1S	12E	417305
206	Superior 458	2012	73907	SW 1/4 SEC 22	T1S	12E	417306
207	Superior 459	2012	73908	SW 1/4 SEC 22	T1S	12E	417307
208	Superior 460	2012	73909	SW 1/4 SEC 22	T1S	12E	417308
209	Superior 461	2012	73910	SW 1/4 SEC 22	T1S	12E	417309
210	Superior 462	2012	73911	NE 1/4 SEC 22	T1S	12E	417310
211	Superior 463	2012	73912	SE 1/4 SEC 22	T1S	12E	417311
212	Superior 464	2012	73913	SE 1/4 SEC 22	T1S	12E	417312
213	Superior 465	2012	73914	SE 1/4 SEC 22	T1S	12E	417313

7

RECEIVED

214	Superior 466	2012	73915	SE 1/4 SEC 22	T1S	12E	417314
215	Superior 467	2012	73916	NE 1/4 SEC 27	T1S	12E	417315
216	Superior 468	2012	73917	NE 1/4 SEC 27	T1S	12E	417316
217	Superior 469	2012	73918	NE 1/4 SEC 27	T1S	12E	417317
218	Superior 470	2012	73919	NE 1/4 SEC 27	T1S	12E	417318
219	Superior 471	2012	73920	NE 1/4 SEC 27	T1S	12E	417319
220	Superior 472	2012	73921	NW 1/4 SEC 27	T1S	12E	417320
221	Superior 473	2012	73922	NW 1/4 SEC 27	T1S	12E	417321
222	Superior 474	2012	73923	NW 1/4 SEC 27	T1S	12E	417322
223	Superior 475	2012	73924	NW 1/4 SEC 27	T1S	12E	417323
224	Superior 476	2012	73925	NE 1/4 SEC 27	T1S	12E	417324
225	Superior 477	2012	73926	NE 1/4 SEC 27	T1S	12E	417325
226	Superior 478	2012	73927	NE 1/4 SEC 27	T1S	12E	417326
227	HC 1	2012	104632	NE 1/4 SEC 16	T1S	12E	419583
228	HC 2	2012	104633	NE 1/4 SEC 17	T1S	12E	419584
229	HC 3	2012	104634	NW 1/4 SEC 17	T1S	12E	419585
230	HC 4	2012	104635	NW 1/4 SEC 17	T1S	12E	419586
231	HC 5	2012	104636	NW 1/4 SEC 18	T1S	12E	419587
232	HC 6	2012	104637	NW 1/4 SEC 18	T1S	12E	419588
233	HC 7	2012	104638	NW 1/4 SEC 18	T1S	12E	419589
234	HC 8	2012	104639	NW 1/4 SEC 18	T1S	12E	419590
235	HC 9	2012	104640	NW 1/4 SEC 13	T1S	11E	419591
236	HC 10	2012	104641	NW 1/4 SEC 13	T1S	11E	419592
237	HC 11	2012	104642	NE 1/4 SEC 14	T1S	11E	419593
238	HC 12	2012	104643	NE 1/4 SEC 14	T1S	11E	419594
239	HC 13	2012	104644	NE 1/4 SEC 14	T1S	11E	419595
240	HC 14	2012	104645	NW 1/4 Sec 14	T1S	11E	419596
241	HC 15	2012	104646	NW 1/4 Sec 14	T1S	11E	419597
242	HC 16	2012	104647	NE 1/4 Sec 15	T1S	11E	419598
243	HC 17	2012	104648	NE 1/4 Sec 15	T1S	11E	419599
244	HC 18	2012	104649	NE 1/4 Sec 15	T1S	11E	419600
245	HC 19	2012	104650	NE 1/4 Sec 15	T1S	11E	419601
246	HC 20	2012	104651	NE 1/4 Sec 15	T1S	11E	419602
247	HC 21	2012	104652	NE 1/4 Sec 15	T1S	11E	419603
248	HC 22	2012	104653	NW 1/4 Sec 14	T1S	11E	419604
249	HC 23	2012	104654	NW 1/4 Sec 14	T1S	11E	419605
250	HC 24	2012	104655	NW 1/4 Sec 14	T1S	11E	419606
251	HC 25	2012	104656	NE 1/4 Sec 14	T1S	11E	419607
252	HC 26	2012	104657	NE 1/4 Sec 14	T1S	11E	419608
253	HC 27	2012	104658	NE 1/4 Sec 14	T1S	11E	419609
254	HC 28	2012	104659	NE 1/4 Sec 14	T1S	11E	419610
255	HC 29	2012	104660	NE 1/4 Sec 14	T1S	11E	419611
256	HC 30	2012	104661	NW 1/4 Sec 13	T1S	11E	419612
257	HC 31	2012	104662	NW 1/4 Sec 13	T1S	11E	419613

7

7

7

RECEIVED  
 PLM STATE OFFICE  
 2012 JUN 15 10:55 AM  
 PHOENIX, ARIZONA

258	HC 32	2012	104663	NW 1/4 Sec 13	T1S	11E	419614
259	HC 33	2012	104664	NW 1/4 Sec 13	T1S	11E	419615
260	HC 34	2012	104665	NW 1/4 Sec 13	T1S	11E	419616
261	HC 35	2012	104666	NE 1/4 Sec 13	T1S	11E	419617
262	HC 36	2012	104667	NE 1/4 Sec 13	T1S	11E	419618
263	HC 37	2012	104668	NW 1/4 Sec 18	T1S	12E	419619
264	HC 38	2012	104669	NW 1/4 Sec 18	T1S	12E	419620
265	HC 39	2012	104670	NW 1/4 Sec 18	T1S	12E	419621
266	HC 40	2012	104671	NW 1/4 Sec 18	T1S	12E	419622
267	HC 41	2012	104672	NW 1/4 Sec 18	T1S	12E	419623
268	HC 42	2012	104673	NE 1/4 of Sec 18	T1S	12E	419624
269	HC 43	2012	104674	NE 1/4 of Sec 18	T1S	12E	419625
270	HC 44	2012	104675	NE 1/4 of Sec 18	T1S	12E	419626
271	HC 45	2012	104676	NE 1/4 of Sec 18	T1S	12E	419627
272	HC 46	2012	104677	NW 1/4 Sec 17	T1S	12E	419628
273	HC 47	2012	104678	NW 1/4 Sec 17	T1S	12E	419629
274	HC 48	2012	104679	NW 1/4 Sec 17	T1S	12E	419630
275	HC 49	2012	104680	NW 1/4 Sec 17	T1S	12E	419631
276	HC 50	2012	104681	NW 1/4 Sec 17	T1S	12E	419632
277	HC 51	2012	104682	NE 1/4 Sec 17	T1S	12E	419633
278	HC 52	2012	104683	NE 1/4 Sec 17	T1S	12E	419634
279	HC 53	2012	104684	NE 1/4 Sec 17	T1S	12E	419635
280	HC 54	2012	104685	NE 1/4 Sec 17	T1S	12E	419636
281	HC 55	2012	104686	NE 1/4 Sec 17	T1S	12E	419637
282	HC 56	2012	104687	NE 1/4 Sec 17	T1S	12E	419638
283	HC 57	2012	104688	NE 1/4 Sec 17	T1S	12E	419639
284	HC 58	2012	104689	NE 1/4 Sec 17	T1S	12E	419640
285	HC 59	2012	104690	SW 1/4 Sec 17	T1S	12E	419641
286	HC 60	2012	104691	NW 1/4 Sec 17	T1S	12E	419642
287	HC 61	2012	104692	NW 1/4 Sec 17	T1S	12E	419643
288	HC 62	2012	104693	NW 1/4 Sec 17	T1S	12E	419644
289	HC 63	2012	104694	NW 1/4 Sec 17	T1S	12E	419645
290	HC 64	2012	104695	SW 1/4 Sec 17	T1S	12E	419646
291	HC 65	2012	104696	NE 1/4 Sec 18	T1S	12E	419647
292	HC 66	2012	104697	NE 1/4 Sec 18	T1S	12E	419648
293	HC 67	2012	104698	NE 1/4 Sec 18	T1S	12E	419649
294	HC 68	2012	104699	SW 1/4 Sec 18	T1S	12E	419650
295	HC 69	2012	104700	NW 1/4 Sec 18	T1S	12E	419651
296	HC 70	2012	104701	NW 1/4 Sec 18	T1S	12E	419652
297	HC 71	2012	104702	NW 1/4 Sec 18	T1S	12E	419653
298	HC 72	2012	104703	NW 1/4 Sec 18	T1S	12E	419654
299	HC 73	2012	104704	NE 1/4 SEC 13	T1S	11E	419655
300	HC 74	2012	104705	NE 1/4 SEC 13	T1S	11E	419656
301	HC 75	2012	104706	NE 1/4 SEC 13	T1S	11E	419657

RECEIVED



302	HC 76	2012	104707	NE 1/4 SEC 13	T1S	11E	419658
303	HC 77	2012	104708	SW 1/4 SEC 13	T1S	11E	419659
304	HC 78	2012	104709	NW 1/4 SEC 13	T1S	11E	419660
305	HC 79	2012	104710	NW 1/4 SEC 13	T1S	11E	419661
306	HC 80	2012	104711	NW 1/4 SEC 13	T1S	11E	419662
307	HC 81	2012	104712	NW 1/4 SEC 13	T1S	11E	419663
308	HC 82	2012	104713	NE 1/4 SEC 14	T1S	11E	419664
309	HC 83	2012	104714	NE 1/4 SEC 14	T1S	11E	419665
310	HC 84	2012	104715	NE 1/4 SEC 14	T1S	11E	419666
311	HC 85	2012	104716	NE 1/4 SEC 14	T1S	11E	419667
312	HC 86	2012	104717	NW 1/4 SEC 14	T1S	11E	419668
313	HC 87	2012	104718	NW 1/4 SEC 14	T1S	11E	419669
314	HC 88	2012	104719	NW 1/4 SEC 14	T1S	11E	419670
315	HC 89	2012	104720	NW 1/4 SEC 14	T1S	11E	419671
316	HC 90	2012	104721	NW 1/4 SEC 14	T1S	11E	419672
317	HC 91	2012	104722	NE 1/4 SEC 15	T1S	11E	419673
318	HC 92	2012	104723	NE 1/4 SEC 15	T1S	11E	419674
319	HC 93	2012	104724	NE 1/4 SEC 15	T1S	11E	419675
320	HC 94	2012	104725	NE 1/4 SEC 15	T1S	11E	419676
321	HC 95	2012	104726	SE 1/4 SEC 15	T1S	11E	419677
322	HC 96	2012	104727	NW 1/4 Sec 15	T1S	11E	419678
323	HC 97	2012	104728	NW 1/4 Sec 15	T1S	11E	419679
324	HC 98	2012	104729	SW 1/4 Sec 15	T1S	11E	419680
325	HC 99	2012	104730	SW 1/4 Sec 15	T1S	11E	419681
326	HC 100	2012	104731	SW 1/4 Sec 15	T1S	11E	419682
327	HC 101	2012	104732	SW 1/4 Sec 15	T1S	11E	419683
328	HC 102	2012	104733	SW 1/4 Sec 15	T1S	11E	419684
329	HC 103	2012	104734	SW 1/4 Sec 15	T1S	11E	419685
330	HC 104	2012	104735	SE 1/4 Sec 15	T1S	11E	419686
331	HC 105	2012	104736	SE 1/4 Sec 15	T1S	11E	419687
332	HC 106	2012	104737	SE 1/4 Sec 15	T1S	11E	419688
333	HC 107	2012	104738	SE 1/4 Sec 15	T1S	11E	419689
334	HC 108	2012	104739	SE 1/4 Sec 15	T1S	11E	419690
335	HC 109	2012	104740	SW 1/4 Sec 14	T1S	11E	419691
336	HC 110	2012	104741	SW 1/4 Sec 14	T1S	11E	419692
337	HC 111	2012	104742	SW 1/4 Sec 14	T1S	11E	419693
338	HC 112	2012	104743	SW 1/4 Sec 14	T1S	11E	419694
339	HC 113	2012	104744	SE 1/4 Sec 14	T1S	11E	419695
340	HC 114	2012	104745	SE 1/4 Sec 14	T1S	11E	419696
341	HC 115	2012	104746	SE 1/4 Sec 14	T1S	11E	419697
342	HC 116	2012	104747	SE 1/4 Sec 14	T1S	11E	419698
343	HC 117	2012	104748	SE 1/4 Sec 14	T1S	11E	419699
344	HC 118	2012	104749	SW 1/4 Sec 13	T1S	11E	419700
345	HC 119	2012	104750	SW 1/4 Sec 13	T1S	11E	419701

RECEIVED  
 BLM AZ STATE OFFICE

346	HC 120	2012	104751	SW 1/4 Sec 13	T1S	11E	419702
347	HC 121	2012	104752	SW 1/4 Sec 13	T1S	11E	419703
348	HC 122	2012	104753	SW 1/4 Sec 13	T1S	11E	419704
349	HC 123	2012	104754	SE 1/4 Sec 13	T1S	11E	419705
350	HC 124	2012	104755	SE 1/4 Sec 13	T1S	11E	419706
351	HC 125	2012	104756	SE 1/4 Sec 13	T1S	11E	419707
352	HC 126	2012	104757	SE 1/4 Sec 13	T1S	11E	419708
353	HC 127	2012	104758	SW 1/4 Sec 18	T1S	12E	419709
354	HC 128	2012	104759	SW 1/4 Sec 18	T1S	12E	419710
355	HC 129	2012	104760	SW 1/4 Sec 18	T1S	12E	419711
356	HC 130	2012	104761	SW 1/4 Sec 18	T1S	12E	419712
357	HC 131	2012	104762	SW 1/4 Sec 18	T1S	12E	419713
358	HC 132	2012	104763	SE 1/4 Sec 18	T1S	12E	419714
359	HC 133	2012	104764	SE 1/4 Sec 18	T1S	12E	419715
360	HC 134	2012	104765	SE 1/4 Sec 18	T1S	12E	419716
361	HC 135	2012	104766	SE 1/4 Sec 18	T1S	12E	419717
362	HC 136	2012	104767	SW 1/4 Sec 17	T1S	12E	419718
363	HC 137	2012	104768	SW 1/4 Sec 17	T1S	12E	419719
364	HC 138	2012	104769	SW 1/4 Sec 17	T1S	12E	419720
365	HC 139	2012	104770	SW 1/4 Sec 17	T1S	12E	419721
366	HC 140	2012	104771	SW 1/4 Sec 17	T1S	12E	419722
367	HC 141	2012	104772	NW 1/4 Sec 20	T1S	12E	419723
368	HC 142	2012	104773	NW 1/4 Sec 20	T1S	12E	419724
369	HC 143	2012	104774	NW 1/4 Sec 20	T1S	12E	419725
370	HC 144	2012	104775	NE 1/4 Sec 19	T1S	12E	419726
371	HC 145	2012	104776	NE 1/4 Sec 19	T1S	12E	419727
372	HC 146	2012	104777	NE 1/4 Sec 19	T1S	12E	419728
373	HC 147	2012	104778	NE 1/4 Sec 19	T1S	12E	419729
374	HC 148	2012	104779	NW 1/4 Sec 19	T1S	12E	419730
375	HC 149	2012	104780	NW 1/4 Sec 19	T1S	12E	419731
376	HC 150	2012	104781	NW 1/4 Sec 19	T1S	12E	419732
377	HC 151	2012	104782	NW 1/4 Sec 19	T1S	12E	419733
378	HC 152	2012	104783	NW 1/4 Sec 19	T1S	12E	419734
379	HC 153	2012	104784	NE 1/4 Sec 24	T1S	11E	419735
380	HC 154	2012	104785	NE 1/4 Sec 24	T1S	11E	419736
381	HC 155	2012	104786	NE 1/4 Sec 24	T1S	11E	419737
382	HC 156	2012	104787	NE 1/4 Sec 24	T1S	11E	419738
383	HC 157	2012	104788	NW 1/4 Sec 24	T1S	11E	419739
384	HC 158	2012	104789	NW 1/4 Sec 24	T1S	11E	419740
385	HC 159	2012	104790	NW 1/4 Sec 24	T1S	11E	419741
386	HC 160	2012	104791	NW 1/4 Sec 24	T1S	11E	419742
387	HC 161	2012	104792	NW 1/4 Sec 24	T1S	11E	419743
388	HC 162	2012	104793	NE 1/4 Sec 23	T1S	11E	419744
389	HC 163	2012	104794	NE 1/4 Sec 23	T1S	11E	419745

RECEIVED

390	HC 164	2012	104795	NE 1/4 Sec 23	T1S	11E	419746
391	HC 165	2012	104796	NE 1/4 Sec 23	T1S	11E	419747
392	HC 166	2012	104797	NE 1/4 Sec 23	T1S	11E	419748
393	HC 167	2012	104798	NW 1/4 Sec 23	T1S	11E	419749
394	HC 168	2012	104799	NW 1/4 Sec 23	T1S	11E	419750
395	HC 169	2012	104800	NW 1/4 Sec 23	T1S	11E	419751
396	HC 170	2012	104801	NW 1/4 Sec 23	T1S	11E	419752
397	HC 171	2012	104802	NE 1/4 Sec 22	T1S	11E	419753
398	HC 172	2012	104803	NE 1/4 Sec 22	T1S	11E	419754
399	HC 173	2012	104804	NE 1/4 Sec 22	T1S	11E	419755
400	HC 174	2012	104805	NE 1/4 Sec 22	T1S	11E	419756
401	HC 175	2012	104806	SE 1/4 Sec 15	T1S	11E	419757
402	HC 176	2012	104807	SW 1/4 Sec 15	T1S	11E	419758
403	HC 177	2012	104808	NW 1/4 Sec 22	T1S	11E	419759
404	HC 178	2012	104809	NW 1/4 Sec 22	T1S	11E	419760
405	HC 179	2012	104810	NW 1/4 Sec 22	T1S	11E	419761
406	HC 180	2012	104811	NW 1/4 Sec 22	T1S	11E	419762
407	HC 181	2012	104812	NW 1/4 Sec 22	T1S	11E	419763
408	HC 182	2012	104813	NW 1/4 Sec 22	T1S	11E	419764
409	HC 183	2012	104814	NW 1/4 Sec 22	T1S	11E	419765
410	HC 184	2012	104815	NE 1/4 Sec 22	T1S	11E	419766
411	HC 185	2012	104816	NE 1/4 Sec 22	T1S	11E	419767
412	HC 186	2012	104817	NE 1/4 Sec 22	T1S	11E	419768
413	HC 187	2012	104818	NE 1/4 Sec 22	T1S	11E	419769
414	HC 188	2012	104819	NE 1/4 Sec 22	T1S	11E	419770
415	HC 189	2012	104820	NW 1/4 Sec 23	T1S	11E	419771
416	HC 190	2012	104821	NW 1/4 Sec 23	T1S	11E	419772
417	HC 191	2012	104822	NW 1/4 Sec 23	T1S	11E	419773
418	HC 192	2012	104823	NW 1/4 Sec 23	T1S	11E	419774
419	HC 193	2012	104824	NE 1/4 Sec 23	T1S	11E	419775
420	HC 194	2012	104825	NE 1/4 Sec 23	T1S	11E	419776
421	HC 195	2012	104826	NE 1/4 Sec 23	T1S	11E	419777
422	HC 196	2012	104827	NE 1/4 Sec 23	T1S	11E	419778
423	HC 197	2012	104828	NE 1/4 Sec 23	T1S	11E	419779
424	HC 198	2012	104829	NW 1/4 Sec 24	T1S	11E	419780
425	HC 199	2012	104830	NW 1/4 Sec 24	T1S	11E	419781
426	HC 200	2012	104831	NW 1/4 Sec 24	T1S	11E	419782
427	HC 201	2012	104832	NW 1/4 Sec 24	T1S	11E	419783
428	HC 202	2012	104833	NW 1/4 Sec 24	T1S	11E	419784
429	HC 203	2012	104834	NE 1/4 Sec 24	T1S	11E	419785
430	HC 204	2012	104835	NE 1/4 Sec 24	T1S	11E	419786
431	HC 205	2012	104836	NE 1/4 Sec 24	T1S	11E	419787
432	HC 206	2012	104837	NE 1/4 Sec 24	T1S	11E	419788
433	HC 207	2012	104838	NW 1/4 Sec 19	T1S	12E	419789

7

RECEIVED  
BLM AZ STATE OFFICE



434	HC 208	2012	104839	NW 1/4 Sec 19	T1S	12E	419790
435	HC 209	2012	104840	NW 1/4 Sec 19	T1S	12E	419791
436	HC 210	2012	104841	NW 1/4 Sec 19	T1S	12E	419792
437	HC 211	2012	104842	NW 1/4 Sec 19	T1S	12E	419793
438	HC 212	2012	104843	NE 1/4 Sec 19	T1S	12E	419794
439	HC 213	2012	104844	NE 1/4 Sec 19	T1S	12E	419795
440	HC 214	2012	104845	NE 1/4 Sec 19	T1S	12E	419796
441	HC 215	2012	104846	NE 1/4 Sec 19	T1S	12E	419797
442	HC 216	2012	104847	NW 1/4 Sec 20	T1S	12E	419798
443	HC 217	2012	104848	NW 1/4 Sec 20	T1S	12E	419799
444	HC 218	2012	104849	SW 1/4 Sec 20	T1S	12E	419800
445	HC 219	2012	104850	SW 1/4 Sec 20	T1S	12E	419801
446	HC 220	2012	104851	SE 1/4 Sec 19	T1S	12E	419802
447	HC 221	2012	104852	SE 1/4 Sec 19	T1S	12E	419803
448	HC 222	2012	104853	SE 1/4 Sec 19	T1S	12E	419804
449	HC 223	2012	104854	SE 1/4 Sec 19	T1S	12E	419805
450	HC 224	2012	104855	SE 1/4 Sec 19	T1S	12E	419806
451	HC 225	2012	104856	SW 1/4 Sec 19	T1S	12E	419807
452	HC 226	2012	104857	SW 1/4 Sec 19	T1S	12E	419808
453	HC 227	2012	104858	SW 1/4 Sec 19	T1S	12E	419809
454	HC 228	2012	104859	NW 1/4 Sec 19	T1S	12E	419810
455	HC 229	2012	104860	NE 1/4 Sec 24	T1S	11E	419811
456	HC 230	2012	104861	NE 1/4 Sec 24	T1S	11E	419812
457	HC 231	2012	104862	NE 1/4 Sec 24	T1S	11E	419813
458	HC 232	2012	104863	NE 1/4 Sec 24	T1S	11E	419814
459	HC 233	2012	104864	NE 1/4 Sec 24	T1S	11E	419815
460	HC 234	2012	104865	NW 1/4 Sec 24	T1S	11E	419816
461	HC 235	2012	104866	NW 1/4 Sec 24	T1S	11E	419817
462	HC 236	2012	104867	NW 1/4 Sec 24	T1S	11E	419818
463	HC 237	2012	104868	NW 1/4 Sec 24	T1S	11E	419819
464	HC 238	2012	104869	NE 1/4 Sec 23	T1S	11E	419820
465	HC 239	2012	104870	NE 1/4 Sec 23	T1S	11E	419821
466	HC 240	2012	104871	NE 1/4 Sec 23	T1S	11E	419822
467	HC 241	2012	104872	NE 1/4 Sec 23	T1S	11E	419823
468	HC 242	2012	104873	NW 1/4 Sec 23	T1S	11E	419824
469	HC 243	2012	104874	NW 1/4 Sec 23	T1S	11E	419825
470	HC 244	2012	104875	NW 1/4 Sec 23	T1S	11E	419826
471	HC 245	2012	104876	NW 1/4 Sec 23	T1S	11E	419827
472	HC 246	2012	104877	NW 1/4 Sec 23	T1S	11E	419828
473	HC 247	2012	104878	NE 1/4 Sec 22	T1S	11E	419829
474	HC 248	2012	104879	NE 1/4 Sec 22	T1S	11E	419830
475	HC 249	2012	104880	NE 1/4 Sec 22	T1S	11E	419831
476	HC 250	2012	104881	NE 1/4 Sec 22	T1S	11E	419832
477	HC 251	2012	104882	SE 1/4 Sec 22	T1S	11E	419833

7

RECEIVED  
 DLM AZ STATE OFFICE

7

478	HC 252	2012	104883	NW 1/4 Sec 22	T1S	11E	419834
479	HC 253	2012	104884	NW 1/4 Sec 22	T1S	11E	419835
480	HC 254	2012	104885	NW 1/4 Sec 22	T1S	11E	419836
481	HC 255	2012	104886	NW 1/4 Sec 22	T1S	11E	419837
482	HC 256	2012	104887	SW 1/4 Sec 22	T1S	11E	419838
483	HC 257	2012	104888	SW 1/4 Sec 22	T1S	11E	419839
484	HC 258	2012	104889	SW 1/4 Sec 22	T1S	11E	419840
485	HC 259	2012	104890	SW 1/4 Sec 22	T1S	11E	419841
486	HC 260	2012	104891	SE 1/4 Sec 22	T1S	11E	419842
487	HC 261	2012	104892	SE 1/4 Sec 22	T1S	11E	419843
488	HC 262	2012	104893	SE 1/4 Sec 22	T1S	11E	419844
489	HC 263	2012	104894	SE 1/4 Sec 22	T1S	11E	419845
490	HC 264	2012	104895	SE 1/4 Sec 22	T1S	11E	419846
491	HC 265	2012	104896	SW 1/4 Sec 23	T1S	11E	419847
492	HC 267	2012	104897	SW 1/4 Sec 23	T1S	11E	419848
493	HC 268	2012	104898	SW 1/4 Sec 23	T1S	11E	419849
494	HC 269	2012	104899	SW 1/4 Sec 23	T1S	11E	419850
495	HC 270	2012	104900	SE 1/4 Sec 23	T1S	11E	419851
496	HC 271	2012	104901	SE 1/4 Sec 23	T1S	11E	419852
497	HC 272	2012	104902	SE 1/4 Sec 23	T1S	11E	419853
498	HC 273	2012	104903	SE 1/4 Sec 23	T1S	11E	419854
499	HC 274	2012	104904	SE 1/4 Sec 23	T1S	11E	419855
500	HC 275	2012	104905	SW 1/4 Sec 24	T1S	11E	419856
501	HC 276	2012	104906	SW 1/4 Sec 24	T1S	11E	419857
502	HC 277	2012	104907	SW 1/4 Sec 24	T1S	11E	419858
503	HC 278	2012	104908	SW 1/4 Sec 24	T1S	11E	419859
504	HC 279	2012	104909	SW 1/4 Sec 24	T1S	11E	419860
505	HC 280	2012	104910	SE 1/4 Sec 24	T1S	11E	419861
506	HC 281	2012	104911	SE 1/4 Sec 24	T1S	11E	419862
507	HC 282	2012	104912	SE 1/4 Sec 24	T1S	11E	419863
508	HC 283	2012	104913	SE 1/4 Sec 24	T1S	11E	419864
509	HC 284	2012	104914	SW 1/4 Sec 19	T1S	12E	419865
510	HC 285	2012	104915	SW 1/4 Sec 19	T1S	12E	419866
511	HC 286	2012	104916	SW 1/4 Sec 20	T1S	12E	419867
512	HC 287	2012	104917	SW 1/4 Sec 20	T1S	12E	419868
513	HC 288	2012	104918	NW 1/4 Sec 30	T1S	12E	419869
514	HC 289	2012	104919	NW 1/4 Sec 30	T1S	12E	419870
515	HC 290	2012	104920	NW 1/4 Sec 30	T1S	12E	419871
516	HC 291	2012	104921	NW 1/4 Sec 25	T1S	11E	419872
517	HC 293	2012	104922	NW 1/4 Sec 25	T1S	11E	419873
518	HC 294	2012	104923	NW 1/4 Sec 25	T1S	11E	419874
519	HC 295	2012	104924	NW 1/4 Sec 25	T1S	11E	419875
520	HC 296	2012	104925	NW 1/4 Sec 25	T1S	11E	419876
521	HC 297	2012	104926	NW 1/4 Sec 25	T1S	11E	419877

RECEIVED

522	HC 298	2012	104927	NW 1/4 Sec 25	T1S	11E	419878
523	HC 299	2012	104928	NW 1/4 Sec 25	T1S	11E	419879
524	HC 300	2012	104929	NW 1/4 Sec 25	T1S	11E	419880
525	HC 301	2012	104930	NE 1/4 Sec 26	T1S	11E	419881
526	HC 302	2012	104931	NE 1/4 Sec 26	T1S	11E	419882
527	HC 303	2012	104932	NE 1/4 Sec 26	T1S	11E	419883
528	HC 304	2012	104933	NE 1/4 Sec 26	T1S	11E	419884
529	HC 305	2012	104934	NE 1/4 Sec 26	T1S	11E	419885
530	HC 306	2012	104935	NW 1/4 Sec 26	T1S	11E	419886
531	HC 307	2012	104936	NW 1/4 Sec 26	T1S	11E	419887
532	HC 308	2012	104937	NW 1/4 Sec 26	T1S	11E	419888
533	HC 309	2012	104938	NW 1/4 Sec 26	T1S	11E	419889
534	HC 310	2012	104939	NE 1/4 Sec 27	T1S	11E	419890
535	HC 311	2012	104940	NE 1/4 Sec 27	T1S	11E	419891
536	HC 312	2012	104941	NE 1/4 Sec 27	T1S	11E	419892
537	HC 313	2012	104942	NE 1/4 Sec 27	T1S	11E	419893
538	HC 314	2012	104943	NW 1/4 Sec 27	T1S	11E	419894
539	HC 315	2012	104944	NW 1/4 Sec 27	T1S	11E	419895
540	HC 316	2012	104945	NW 1/4 Sec 27	T1S	11E	419896
541	HC 317	2012	104946	NW 1/4 Sec 27	T1S	11E	419897
542	HC 318	2012	104947	NW 1/4 Sec 27	T1S	11E	419898
543	HC 319	2012	104948	SW 1/4 Sec 27	T1S	11E	419899
544	HC 320	2012	104949	SW 1/4 Sec 27	T1S	11E	419900
545	HC 321	2012	104950	SW 1/4 Sec 27	T1S	11E	419901
546	HC 322	2012	104951	SW 1/4 Sec 27	T1S	11E	419902
547	HC 323	2012	104952	NE 1/4 Sec 27	T1S	11E	419903
548	HC 324	2012	104953	SE 1/4 Sec 27	T1S	11E	419904
549	HC 325	2012	104954	SE 1/4 Sec 27	T1S	11E	419905
550	HC 326	2012	104955	SE 1/4 Sec 27	T1S	11E	419906
551	HC 327	2012	104956	SE 1/4 Sec 27	T1S	11E	419907
552	HC 328	2012	104957	SW 1/4 Sec 26	T1S	11E	419908
553	HC 329	2012	104958	SW 1/4 Sec 26	T1S	11E	419909
554	HC 330	2012	104959	SW 1/4 Sec 26	T1S	11E	419910
555	HC 331	2012	104960	SW 1/4 Sec 26	T1S	11E	419911
556	HC 332	2012	104961	NE 1/4 Sec 26	T1S	11E	419912
557	HC 333	2012	104962	SE 1/4 Sec 26	T1S	11E	419913
558	HC 334	2012	104963	SE 1/4 Sec 26	T1S	11E	419914
559	HC 335	2012	104964	SE 1/4 Sec 26	T1S	11E	419915
560	HC 336	2012	104965	SE 1/4 Sec 26	T1S	11E	419916
561	HC 337	2012	104966	SW 1/4 Sec 25	T1S	11E	419917
562	HC 338	2012	104967	SW 1/4 Sec 25	T1S	11E	419918
563	HC 339	2012	104968	SW 1/4 Sec 25	T1S	11E	419919
564	HC 340	2012	104969	SW 1/4 Sec 25	T1S	11E	419920
565	HC 341	2012	104970	SE 1/4 Sec 25	T1S	11E	419921

RECEIVED  
 BLM AZ STATE OFFICE

566	HC 342	2012	104971	SE 1/4 Sec 25	T1S	11E	419922
567	HC 343	2012	104972	SE 1/4 Sec 25	T1S	11E	419923
568	HC 344	2012	104973	SE 1/4 Sec 25	T1S	11E	419924
569	HC 345	2012	104974	SE 1/4 Sec 25	T1S	11E	419925
570	HC 346	2012	104975	SW 1/4 Sec 30	T1S	12E	419926
571	HC 347	2012	104976	SW 1/4 Sec 30	T1S	12E	419927
572	HC 348	2012	104977	NW 1/4 Sec 30	T1S	12E	419928
573	HC 349	2012	104978	NW 1/4 Sec 30	T1S	12E	419929
574	HC 350	2012	104979	SW 1/4 Sec 30	T1S	12E	419930
575	HC 351	2012	104980	NE 1/4 Sec 30	T1S	12E	419931
576	HC 352	2012	104981	NE 1/4 Sec 30	T1S	12E	419932
577	HC 353	2012	104982	NE 1/4 Sec 30	T1S	12E	419933
578	HC 354	2012	104983	NE 1/4 Sec 30	T1S	12E	419934
579	HC 355	2012	104984	SE 1/4 Sec 30	T1S	12E	419935
580	HC 356	2012	104985	SE 1/4 Sec 30	T1S	12E	419936
581	HC 357	2012	104986	SE 1/4 Sec 30	T1S	12E	419937
582	HC 358	2012	104987	SE 1/4 Sec 30	T1S	12E	419938
583	HC 359	2012	104988	SW 1/4 Sec 30	T1S	12E	419939
584	HC 360	2012	104989	SW 1/4 Sec 30	T1S	12E	419940
585	HC 361	2012	104990	SW 1/4 Sec 30	T1S	12E	419941
586	HC 362	2012	104991	SW 1/4 Sec 30	T1S	12E	419942
587	HC 363	2012	104992	SW 1/4 Sec 30	T1S	12E	419943
588	HC 364	2012	104993	SE 1/4 Sec 25	T1S	11E	419944
589	HC 365	2012	104994	SE 1/4 Sec 25	T1S	11E	419945
590	HC 366	2012	104995	SE 1/4 Sec 25	T1S	11E	419946
591	HC 367	2012	104996	SE 1/4 Sec 25	T1S	11E	419947
592	HC 368	2012	104997	SW 1/4 Sec 25	T1S	11E	419948
593	HC 369	2012	104998	SW 1/4 Sec 25	T1S	11E	419949
594	HC 370	2012	104999	SW 1/4 Sec 25	T1S	11E	419950
595	HC 371	2012	105000	SW 1/4 Sec 25	T1S	11E	419951
596	HC 372	2012	105001	SW 1/4 Sec 25	T1S	11E	419952
597	HC 373	2012	105002	SE 1/4 Sec 26	T1S	11E	419953
598	HC 374	2012	105003	SE 1/4 Sec 26	T1S	11E	419954
599	HC 375	2012	105004	SE 1/4 Sec 26	T1S	11E	419955
600	HC 376	2012	105005	SE 1/4 Sec 26	T1S	11E	419956
601	HC 377	2012	105006	SE 1/4 Sec 26	T1S	11E	419957
602	HC 378	2012	105007	SW 1/4 Sec 26	T1S	11E	419958
603	HC 379	2012	105008	SW 1/4 Sec 26	T1S	11E	419959
604	HC 380	2012	105009	SW 1/4 Sec 26	T1S	11E	419960
605	HC 381	2012	105010	SW 1/4 Sec 26	T1S	11E	419961
606	HC 382	2012	105011	SE 1/4 Sec 27	T1S	11E	419962
607	HC 383	2012	105012	SE 1/4 Sec 27	T1S	11E	419963
608	HC 384	2012	105013	SE 1/4 Sec 27	T1S	11E	419964
609	HC 385	2012	105014	SE 1/4 Sec 27	T1S	11E	419965

RECEIVED  
PLM 47 STATE OFFICE



610	HC 386	2012	105015	SE 1/4 Sec 27	T1S	11E	419966
611	HC 387	2012	105016	SW 1/4 Sec 27	T1S	11E	419967
612	HC 388	2012	105017	SW 1/4 Sec 27	T1S	11E	419968
613	HC 389	2012	105018	SW 1/4 Sec 27	T1S	11E	419969
614	HC 390	2012	105019	SW 1/4 Sec 27	T1S	11E	419970
615	HC 391	2012	105020	SW 1/4 Sec 27	T1S	11E	419971
616	HC 392	2012	105021	SW 1/4 Sec 27	T1S	11E	419972
617	HC 393	2012	105022	SW 1/4 Sec 27	T1S	11E	419973
618	HC 394	2012	105023	SW 1/4 Sec 27	T1S	11E	419974
619	HC 395	2012	105024	SE 1/4 Sec 27	T1S	11E	419975
620	HC 396	2012	105025	SE 1/4 Sec 27	T1S	11E	419976
621	HC 397	2012	105026	SE 1/4 Sec 27	T1S	11E	419977
622	HC 398	2012	105027	SE 1/4 Sec 27	T1S	11E	419978
623	HC 399	2012	105028	SE 1/4 Sec 27	T1S	11E	419979
624	HC 400	2012	105029	SW 1/4 Sec 26	T1S	11E	419980
625	HC 401	2012	105030	SW 1/4 Sec 26	T1S	11E	419981
626	HC 402	2012	105031	SW 1/4 Sec 26	T1S	11E	419982
627	HC 403	2012	105032	SW 1/4 Sec 26	T1S	11E	419983
628	HC 405	2012	105033	SE 1/4 Sec 26	T1S	11E	419984
629	HC 406	2012	105034	SE 1/4 Sec 26	T1S	11E	419985
630	HC 407	2012	105035	SE 1/4 Sec 26	T1S	11E	419986
631	HC 408	2012	105036	SE 1/4 Sec 26	T1S	11E	419987
632	HC 409	2012	105037	SE 1/4 Sec 26	T1S	11E	419988
633	HC 410	2012	105038	SW 1/4 Sec 25	T1S	11E	419989
634	HC 411	2012	105039	SW 1/4 Sec 25	T1S	11E	419990
635	HC 412	2012	105040	SW 1/4 Sec 25	T1S	11E	419991
636	HC 413	2012	105041	SW 1/4 Sec 25	T1S	11E	419992
637	HC 414	2012	105042	SW 1/4 Sec 25	T1S	11E	419993
638	HC 415	2012	105043	SE 1/4 Sec 25	T1S	11E	419994
639	HC 416	2012	105044	SE 1/4 Sec 25	T1S	11E	419995
640	HC 417	2012	105045	SE 1/4 Sec 25	T1S	11E	419996
641	HC 418	2012	105046	SE 1/4 Sec 25	T1S	11E	419997
642	HC 419	2012	105047	SW 1/4 Sec 30	T1S	12E	419998
643	HC 420	2012	105048	SW 1/4 Sec 30	T1S	12E	419999
644	HC 421	2012	105049	SW 1/4 Sec 30	T1S	12E	420000
645	HC 422	2012	105050	SW 1/4 Sec 30	T1S	12E	420001
646	HC 423	2012	105051	SW 1/4 Sec 30	T1S	12E	420002
647	HC 424	2012	105052	SE 1/4 Sec 30	T1S	12E	420003
648	HC 425	2012	105053	SE 1/4 Sec 30	T1S	12E	420004
649	HC 426	2012	105054	SE 1/4 Sec 30	T1S	12E	420005
650	HC 427	2012	105055	SE 1/4 Sec 30	T1S	12E	420006
651	HC 428	2012	105056	NW 1/4 Sec 31	T1S	12E	420007
652	HC 429	2012	105057	NW 1/4 Sec 31	T1S	12E	420008
653	HC 430	2012	105058	NW 1/4 Sec 31	T1S	12E	420009

RECEIVED

654	HC 431	2012	105059	NE 1/4 Sec 36	T1S	11E	420010
655	HC 432	2012	105061	NE 1/4 Sec 36	T1S	11E	420011
656	HC 433	2012	105062	NE 1/4 Sec 36	T1S	11E	420012
657	HC 434	2012	105063	NE 1/4 Sec 36	T1S	11E	420013
658	HC 435	2012	105064	NW 1/4 Sec 36	T1S	11E	420014
659	HC 436	2012	105065	NW 1/4 Sec 36	T1S	11E	420015
660	HC 437	2012	105066	NW 1/4 Sec 36	T1S	11E	420016
661	HC 438	2012	105067	NW 1/4 Sec 36	T1S	11E	420017
662	HC 439	2012	105068	NW 1/4 Sec 36	T1S	11E	420018
663	HC 440	2012	105069	NE 1/4 Sec 35	T1S	11E	420019
664	HC 441	2012	105070	NE 1/4 Sec 35	T1S	11E	420020
665	HC 442	2012	105071	NE 1/4 Sec 35	T1S	11E	420021
666	HC 443	2012	105072	NE 1/4 Sec 35	T1S	11E	420022
667	HC 444	2012	105073	NE 1/4 Sec 35	T1S	11E	420023
668	HC 445	2012	105074	NW 1/4 Sec 35	T1S	11E	420024
669	HC 446	2012	105075	NW 1/4 Sec 35	T1S	11E	420025
670	HC 447	2012	105076	NW 1/4 Sec 35	T1S	11E	420026
671	HC 448	2012	105077	NW 1/4 Sec 35	T1S	11E	420027
672	HC 449	2012	105078	NW 1/4 Sec 35	T1S	11E	420028
673	HC 450	2012	105079	SE 1/4 Sec 35	T1S	11E	420029
674	HC 451	2012	105080	SE 1/4 Sec 35	T1S	11E	420030
675	HC 452	2012	105081	SE 1/4 Sec 35	T1S	11E	420031
676	HC 453	2012	105082	SW 1/4 Sec 36	T1S	11E	420032
677	HC 454	2012	105083	SW 1/4 Sec 36	T1S	11E	420033
678	HC 455	2012	105084	SW 1/4 Sec 36	T1S	11E	420034
679	HC 456	2012	105085	SW 1/4 Sec 36	T1S	11E	420035
680	HC 457	2012	105086	SE 1/4 Sec 36	T1S	11E	420036
681	HC 458	2012	105087	SE 1/4 Sec 36	T1S	11E	420037
682	HC 459	2012	105088	SE 1/4 Sec 36	T1S	11E	420038
683	HC 460	2012	105089	SE 1/4 Sec 36	T1S	11E	420039
684	HC 461	2012	105090	SE 1/4 Sec 36	T1S	11E	420040
685	HC 462	2012	105091	SW 1/4 Sec 31	T1S	12E	420041
686	HC 463	2012	105092	SW 1/4 Sec 31	T1S	12E	420042
687	HC 464	2012	105093	SW 1/4 Sec 31	T1S	12E	420043
688	HC 465	2012	105094	SW 1/4 Sec 31	T1S	12E	420044
689	HC 466	2012	105095	SW 1/4 Sec 31	T1S	12E	420045
690	HC 467	2012	105096	SW 1/4 Sec 31	T1S	12E	420046
691	HC 468	2012	105097	SE 1/4 Sec 36	T1S	11E	420047
692	HC 469	2012	105098	SE 1/4 Sec 36	T1S	11E	420048
693	HC 470	2012	105099	SE 1/4 Sec 36	T1S	11E	420049
694	HC 471	2012	105100	SE 1/4 Sec 36	T1S	11E	420050
695	HC 472	2012	105101	SW 1/4 Sec 36	T1S	11E	420051
696	HC 473	2012	105102	SW 1/4 Sec 36	T1S	11E	420052
697	HC 474	2012	105103	SW 1/4 Sec 36	T1S	11E	420053

RECEIVED  
BLM AZ STATE OFFICE

698	HC 475	2012	105104	SW 1/4 Sec 36	T1S	11E	420054
699	HC 476	2012	105105	SW 1/4 Sec 36	T1S	11E	420055
700	HC 477	2012	105106	SE 1/4 Sec 35	T1S	11E	420056
701	HC 481	2012	105107	NW 1/4 Sec 30	T1S	12E	420057
702	HC 482	2012	105108	SW 1/4 Sec 20	T1S	12E	420058
703	HC 483	2012	105109	NW 1/4 Sec 20	T1S	12E	420059
704	HC 484	2012	105110	NW 1/4 Sec 20	T1S	12E	420060
705	HC 485	2012	105111	SE 1/4 Sec 17	T1S	12E	420061
706	HC 486	2012	105112	SW 1/4 Sec 20	T1S	12E	420062
707	HC 487	2012	105113	NE 1/4 Sec 13	T1S	11E	420063
708	HC 488	2012	105060	NE 1/4 Sec 13	T1S	11E	420064
709	Smashley 1	2013	64159	NE 1/4 Section 1	2S	11E	424465
710	Smashley 2	2013	64160	NW 1/4 Section 1	2S	11E	424466
711	Smashley 13	2013	64171	NE 1/4 Section 3	2S	11E	424477
712	Smashley 14	2013	64172	SE 1/4 Section 3	2S	11E	424478
713	Smashley 15	2013	64173	SW 1/4 Section 2	2S	11E	424479
714	Smashley 16	2013	64174	SW 1/4 Section 2	2S	11E	424480
715	Smashley 17	2013	64175	SE 1/4 Section 2	2S	11E	424481
716	Smashley 18	2013	64176	SE 1/4 Section 2	2S	11E	424482
717	Smashley 21	2013	64179	SE 1/4 Section 2	2S	11E	424485
718	Smashley 22	2013	64180	SE 1/4 Section 2	2S	11E	424486
719	Smashley 23	2013	64181	SW 1/4 Section 1	2S	11E	424487
720	Smashley 32	2013	64190	SW 1/4 Section 6	2S	12E	424496
721	Smashley 33	2013	64191	SW 1/4 Section 6	2S	12E	424497
722	Smashley 34	2013	64192	SE 1/4 Section 6	2S	12E	424498
723	Smashley 35	2013	64193	SE 1/4 Section 6	2S	12E	424499
724	Smashley 36	2013	64194	SE 1/4 Section 6	2S	12E	424500
725	Smashley 37	2013	64195	NW 1/4 Section 6	2S	12E	424501
726	Smashley 38	2013	64196	NW 1/4 Section 6	2S	12E	424502
727	Smashley 39	2013	64197	NE 1/4 Section 6	2S	12E	424503
728	Smashley 40	2013	64198	NE 1/4 Section 6	2S	12E	424504
729	Smashley 45	2013	64203	NW 1/4 Section 6	2S	12E	424509
730	Smashley 46	2013	64204	NW 1/4 Section 6	2S	12E	424510
731	Smashley 47	2013	64205	NW 1/4 Section 6	2S	12E	424511
732	Smashley 48	2013	64206	NE 1/4 Section 6	2S	12E	424512
733	Smashley 49	2013	64207	NE 1/4 Section 6	2S	12E	424513
734	Smashley 50	2013	64208	NE 1/4 Section 1	2S	11E	424514
735	Smashley 51	2013	64209	NE 1/4 Section 1	2S	11E	424515
736	Smashley 52	2013	64210	NW 1/4 Section 1	2S	11E	424516
737	Smashley 53	2013	64211	NW 1/4 Section 1	2S	11E	424517
738	Smashley 54	2013	64212	NE 1/4 Section 1	2S	11E	424518
739	Smashley 55	2013	64213	NE 1/4 Section 1	2S	11E	424519
740	Smashley 56	2013	64214	NW 1/4 Section 1	2S	11E	424520
741	Smashley 57	2013	64215	NW 1/4 Section 1	2S	11E	424521

RECEIVED  
 STATE OFFICE

742	Smashley 58	2013	64216	NW 1/4 Section 1	2S	11E	424522
743	Smashley 59	2013	64217	NE 1/4 Section 2	2S	11E	424523
744	Smashley 60	2013	64218	NE 1/4 Section 2	2S	11E	424524
745	Smashley 61	2013	64219	NW 1/4 Section 2	2S	11E	424525
746	Smashley 62	2013	64220	NW 1/4 Section 2	2S	11E	424526
747	Smashley 63	2013	64221	NE 1/4 Section 2	2S	11E	424527
748	Smashley 64	2013	64222	NE 1/4 Section 2	2S	11E	424528
749	Smashley 65	2013	64223	NW 1/4 Section 2	2S	11E	424529
750	Smashley 66	2013	64224	NW 1/4 Section 2	2S	11E	424530
751	Smashley 67	2013	64225	NE 1/4 Section 3	2S	11E	424531
752	Smashley 68	2013	64226	SE 1/4 Section 3	2S	11E	424532
753	Smashley 69	2013	64227	SW 1/4 Section 2	2S	11E	424533
754	Smashley 70	2013	64228	SW 1/4 Section 2	2S	11E	424534
755	Smashley 71	2013	64229	SE 1/4 Section 2	2S	11E	424535
756	Smashley 72	2013	64230	SE 1/4 Section 2	2S	11E	424536
757	Smashley 73	2013	64231	SW 1/4 Section 2	2S	11E	424537
758	Smashley 74	2013	64232	SW 1/4 Section 2	2S	11E	424538
759	Smashley 75	2013	64233	SE 1/4 Section 2	2S	11E	424539
760	Smashley 76	2013	64234	SE 1/4 Section 2	2S	11E	424540
761	Smashley 77	2013	64235	SE 1/4 Section 2	2S	11E	424541
762	Smashley 78	2013	64236	NE 1/4 Section 35	1S	11E	424542
763	Smashley 79	2013	64237	NE 1/4 Section 35	1S	11E	424543
764	Smashley 81	2013	64239	SW 1/4 Section 35	1S	11E	424545
765	Smashley 82	2013	64240	SW 1/4 Section 35	1S	11E	424546
766	Smashley 83	2013	64241	SE 1/4 Section 36	1S	11E	424547
767	Smashley 84	2013	64242	SE 1/4 Section 36	1S	11E	424548
768	Smashley 85	2013	64243	SE 1/4 Section 36	1S	11E	424549
769	Smashley 86	2013	64244	SE 1/4 Section 36	1S	11E	424550
770	Smashley 87	2013	64245	SW 1/4 Section 36	1S	11E	424551
771	Smashley 88	2013	64246	SW 1/4 Section 36	1S	11E	424552
772	Smashley 89	2013	64247	SE 1/4 Section 35	1S	11E	424553
773	Smashley 91	2013	64249	NW 1/4 Section 2	2S	11E	424555
774	Wiley Bill #1	2007	8407	NE1/4 Section 13	1 S	13 E	377139
775	Wiley Bill #2	2007	8408	SW1/4 Section 13	1 S	13 E	377140
776	Wiley Bill #3	2007	8409	SW1/4 Section 13	1 S	13 E	377141
777	Wiley Bill #4	2007	8410	SE1/4 Section 13	1 S	13 E	377142
778	Wiley Bill #5	2007	8411	SE1/4 Section 13	1 S	13 E	377143
779	Wiley Bill #6	2007	8412	SE1/4 Section 13	1 S	13 E	377144
780	Wiley Bill #7	2007	8413	SE1/4 Section 13	1 S	13 E	377145
781	Wiley Bill #8	2007	8414	SE1/4 & NE1/4 Sec 13	1 S	13 E	377146
782	Wiley Bill #9	2007	8415	NE1/4 Section 13	1 S	13 E	377147
783	Wiley Bill #10	2007	8416	NE1/4 Section 13	1 S	13 E	377148
784	Wiley Bill #11	2007	8417	SE1/4 Section 13	1 S	13 E	377149
785	Wiley Bill #12	2007	8418	NE1/4 & SE1/4 Sec 13	1 S	13 E	377150

RECEIVED  
M M A Z STATE OFFICE



786	Wiley Bill #13	2007	8419	SW1/4 Sectin 18	1 S	14 E	377151
787	Wiley Bill #14	2007	8420	NW1/4 & SW1/4 Sec18	1 S	14 E	377152
788	Wiley Bill #15	2007	8421	SW1/4 Section 18	1 S	14 E	377153
789	Wiley Bill #16	2007	8422	NW1/4 & SW1/4 Sec18	1 S	14 E	377154
790	Wiley Bill #17	2007	8423	SW1/4 Section18	1 S	14 E	377155
791	Wiley Bill #18	2007	8424	NW1/4 & SW1/4 Sec18	1 S	14 E	377156
792	Wiley Bill #19	2007	8425	NW1/4 & SW1/4 Sec18	1 S	14 E	377157
793	Wiley Bill #21	2007	8426	NW1/4 Section 18	1 S	14 E	377158
794	Wiley Bill #22	2007	8427	NW1/4 Section 18	1 S	14 E	377159
795	Wiley Bill #23	2007	8428	NW1/4 Section 18	1 S	14 E	377160
796	Wiley Bill #24	2007	8429	NW1/4 Section 18	1 S	14 E	377161
797	Wiley Bill #28	2007	1030	SW1/4 Section 18	1 S	14 E	377165
798	Wiley Bill #29	2007	1031	NE1/4 Section 18	1 S	14 E	377166
799	Smashley 101	2014	38100	Section 1 NE 1/4	1S	11E	428432
800	Smashley 102	2014	38101	Section 1 NW 1/4	1S	11E	428433
801	Smashley 113	2014	38102	Section 3 NE 1/4	1S	11E	428434
802	Smashley 114	2014	38103	Section 3 NE 1/4	1S	11E	428435
803	Smashley 115	2014	38104	Section 2 NW 1/4	1S	11E	428436
804	Smashley 116	2014	38105	Section 2 NW 1/4	1S	11E	428437
805	Smashley 117	2014	38106	Section 2 NE 1/4	1S	11E	428438
806	Smashley 121	2014	38108	Section 2 NE 1/4	1S	11E	428440
807	Smashley 122	2014	38109	Section 2 NE 1/4	1S	11E	428441
808	Smashley 123	2014	38110	Section 2 NE 1/4	1S	11E	428442
809	Smashley 131	2014	38111	Section 6 NW 1/4	1S	12E	428443
810	Smashley 132	2014	38112	Section 6 NW 1/4	1S	12E	428444
811	Smashley 133	2014	38113	Section 6 NW 1/4	1S	12E	428445
812	Smashley 134	2014	38114	Section 6 NE 1/4	1S	12E	428446
813	Smashley 135	2014	38115	Section 6 NE 1/4	1S	12E	428447
814	Smashley 136	2014	38116	Section 6 SW 1/4	1S	12E	428448
815	Smashley 137	2014	38117	Section 6 NW 1/4	1S	12E	428449
816	Smashley 138	2014	38118	Section 6 NW 1/4	1S	12E	428450
817	Smashley 139	2014	38119	Section 6 NE 1/4	1S	12E	428451
818	Smashley 140	2014	38120	Section 6 NE 1/4	1S	12E	428452
819	Smashley 149	2014	38121	Section 6 SW 1/4	1S	12E	428453
820	Smashley 150	2014	38122	Section 1 NE 1/4	1S	11E	428454
821	Smashley 151	2014	38123	Section 1 SE 1/4	1S	11E	428455
822	Smashley 152	2014	38124	Section 1 SW 1/4	1S	11E	428456
823	Smashley 153	2014	38125	Section 1 SW 1/4	1S	11E	428457
824	Smashley 154	2014	38126	Section 1 SE 1/4	1S	11E	428458
825	Smashley 155	2014	38127	Section 1 SE 1/4	1S	11E	428459
826	Smashley 156	2014	38128	Section 1 SW 1/4	1S	11E	428460
827	Smashley 157	2014	38129	Section 1 SW 1/4	1S	11E	428461
828	Smashley 158	2014	38130	Section 1 SW 1/4	1S	11E	428462
829	Supie 1	2012	20306	NW1/4 Section 27	1S	12E	414403

RECEIVED  
 21 MAY 2013  
 OFFICE

830	Supie 2	2012	20307	NE 1/4 Section 27	1S	12E	414404
831	Supie 3	2012	20308	NE 1/4 Section 27	1S	12E	414405
832	Supie 4	2012	20309	NW 1/4 Section 26	1S	12E	414406
833	Supie 5	2012	20310	NW 1/4 Section 26	1S	12E	414407
834	Supie 6	2012	20311	NW 1/4 Section 26	1S	12E	414408
835	Supie 7	2012	20312	NW 1/4 Section 26	1S	12E	414409
836	Supie 8	2012	20313	NE 1/4 Section 27	1S	12E	414410
837	Supie 9	2012	20314	NE 1/4 Section 27	1S	12E	414411
838	Supie 10	2012	20315	NE 1/4 Section 27	1S	12E	414412
839	Supie 11	2012	20316	NE 1/4 Section 27	1S	12E	414413
840	Supie 12	2012	20317	NW 1/4 Section 27	1S	12E	414414
841	Supie 13	2012	20318	NW 1/4 Section 26	1S	12E	414415
842	Supie 14	2012	20319	NE 1/4 Section 26	1S	12E	414416
843	Supie 15	2012	20320	NE 1/4 Section 26	1S	12E	414417
844	Supie 16	2012	20321	NW 1/4 Section 26	1S	12E	414418
845	Supie 17	2012	20322	NW 1/4 Section 26	1S	12E	414419
846	Supie 18	2012	20323	NE 1/4 Section 26	1S	12E	414420
847	Supie 19	2012	20324	NE 1/4 Section 26	1S	12E	414421
848	Supie 20	2012	20325	NW 1/4 Section 26	1S	12E	414422
849	Supie 21	2012	20326	SW 1/4 Section 27	1S	12E	414423
850	Supie 22	2012	20327	SW 1/4 Section 27	1S	12E	414424
851	Supie 23	2013	9777	NE 1/4 Section 23	1S	12E	420976
852	Supie 24	2013	9778	SE 1/4 Section 23	1S	12E	420977
853	Supie 25	2013	9779	SE 1/4 Section 23	1S	12E	420978
854	Supie 26	2013	9780	SE 1/4 Section 23	1S	12E	420979
855	Supie 27	2013	9781	SW 1/4 Section 24	1S	12E	420980
856	Supie 28	2013	9782	SE 1/4 Section 23	1S	12E	420981
857	Supie 29	2013	9783	SE 1/4 Section 23	1S	12E	420982
858	Supie 30	2013	9784	SE 1/4 Section 23	1S	12E	420983
859	Supie 31	2013	9785	SW 1/4 Section 23	1S	12E	420984
860	Supie 32	2013	9786	SW 1/4 Section 23	1S	12E	420985
861	Supie 33	2013	9787	SE 1/4 Section 23	1S	12E	420986
862	Supie 34	2013	9788	SE 1/4 Section 23	1S	12E	420987
863	Supie 35	2013	9789	SE 1/4 Section 23	1S	12E	420988
864	Supie 36	2013	9790	SE 1/4 Section 23	1S	12E	420989
865	Supie 37	2013	9791	SW 1/4 Section 23	1S	12E	420990
866	Supie 38	2013	9792	SW 1/4 Section 23	1S	12E	420991
867	HC 489	2013	9667	NW 1/4 Section 5	1S	12E	420866
868	HC 490	2013	9668	NW 1/4 Section 5	1S	12E	420867
869	HC 491	2013	9669	NW 1/4 Section 5	1S	12E	420868
870	HC 492	2013	9670	NW 1/4 Section 5	1S	12E	420869
871	HC 493	2013	9671	NE 1/4 Section 6	1S	12E	420870
872	HC 494	2013	9672	NE 1/4 Section 6	1S	12E	420871
873	HC 495	2013	9673	NE 1/4 Section 6	1S	12E	420872

RECEIVED  
MAY 27 2013  
STATE OFFICE

874	HC 496	2013	9674	NE 1/4 Section 6	1S	12E	420873
875	HC 497	2013	9675	NW 1/4 Section 6	1S	12E	420874
876	HC 498	2013	9676	NW 1/4 Section 6	1S	12E	420875
877	HC 499	2013	9677	NW 1/4 Section 6	1S	12E	420876
878	HC 500	2013	9678	NW 1/4 Section 6	1S	12E	420877
879	HC 501	2013	9679	NW 1/4 Section 6	1S	12E	420878
880	HC 502	2013	9680	NE 1/4 Section 1	1S	12E	420879
881	HC 503	2013	9681	NE 1/4 Section 1	1S	12E	420880
882	HC 504	2013	9682	NW 1/4 Section 6	1S	12E	420881
883	HC 505	2013	9683	NW 1/4 Section 6	1S	12E	420882
884	HC 506	2013	9684	NW 1/4 Section 6	1S	12E	420883
885	HC 507	2013	9685	NW 1/4 Section 6	1S	12E	420884
886	HC 508	2013	9686	NE 1/4 Section 6	1S	12E	420885
887	HC 509	2013	9687	NE 1/4 Section 6	1S	12E	420886
888	HC 510	2013	9688	NE 1/4 Section 6	1S	12E	420887
889	HC 511	2013	9689	NE 1/4 Section 6	1S	12E	420888
890	HC 512	2013	9690	NE 1/4 Section 6	1S	12E	420889
891	HC 513	2013	9691	NW 1/4 Section 5	1S	12E	420890
892	HC 514	2013	9692	NW 1/4 Section 5	1S	12E	420891
893	HC 515	2013	9693	NW 1/4 Section 5	1S	12E	420892
894	HC 516	2013	9694	NW 1/4 Section 5	1S	12E	420893
895	HC 517	2013	9695	SW 1/4 Section 5	1S	12E	420894
896	HC 518	2013	9696	SW 1/4 Section 5	1S	12E	420895
897	HC 519	2013	9697	SW 1/4 Section 5	1S	12E	420896
898	HC 520	2013	9698	SW 1/4 Section 5	1S	12E	420897
899	HC 521	2013	9699	SE 1/4 Section 6	1S	12E	420898
900	HC 522	2013	9700	SE 1/4 Section 6	1S	12E	420899
901	HC 523	2013	9701	SE 1/4 Section 6	1S	12E	420900
902	HC 524	2013	9702	SE 1/4 Section 6	1S	12E	420901
903	HC 525	2013	9703	SW 1/4 Section 6	1S	12E	420902
904	HC 526	2013	9704	SW 1/4 Section 6	1S	12E	420903
905	HC 527	2013	9705	SW 1/4 Section 6	1S	12E	420904
906	HC 528	2013	9706	SW 1/4 Section 6	1S	12E	420905
907	HC 529	2013	9707	SW 1/4 Section 6	1S	12E	420906
908	HC 530	2013	9708	SE 1/4 Section 1	1S	12E	420907
909	HC 531	2013	9709	NE 1/4 Section 12	1S	12E	420908
910	HC 532	2013	9710	NW 1/4 Section 7	1S	12E	420909
911	HC 533	2013	9711	NW 1/4 Section 7	1S	12E	420910
912	HC 534	2013	9712	NW 1/4 Section 7	1S	12E	420911
913	HC 535	2013	9713	NW 1/4 Section 7	1S	12E	420912
914	HC 536	2013	9714	NW 1/4 Section 7	1S	12E	420913
915	HC 537	2013	9715	NE 1/4 Section 7	1S	12E	420914
916	HC 538	2013	9716	NE 1/4 Section 7	1S	12E	420915
917	HC 539	2013	9717	NE 1/4 Section 7	1S	12E	420916

RECEIVED  
CLIMATE STATE OFFICE

918	HC 540	2013	9718	NE 1/4 Section 7	1S	12E	420917
919	HC 541	2013	9719	NW 1/4 Section 8	1S	12E	420918
920	HC 542	2013	9720	NW 1/4 Section 8	1S	12E	420919
921	HC 543	2013	9721	NW 1/4 Section 8	1S	12E	420920
922	HC 544	2013	9722	NW 1/4 Section 8	1S	12E	420921
923	HC 545	2013	9723	NE 1/4 Section 8	1S	12E	420922
924	HC 546	2013	9724	NE 1/4 Section 8	1S	12E	420923
925	HC 547	2013	9725	NE 1/4 Section 8	1S	12E	420924
926	HC 548	2013	9726	NE 1/4 Section 8	1S	12E	420925
927	HC 549	2013	9727	NE 1/4 Section 8	1S	12E	420926
928	HC 550	2013	9728	NW 1/4 Section 8	1S	12E	420927
929	HC 551	2013	9729	NW 1/4 Section 8	1S	12E	420928
930	HC 552	2013	9730	NW 1/4 Section 8	1S	12E	420929
931	HC 553	2013	9731	NW 1/4 Section 8	1S	12E	420930
932	HC 554	2013	9732	NE 1/4 Section 7	1S	12E	420931
933	HC 555	2013	9733	NE 1/4 Section 7	1S	12E	420932
934	HC 556	2013	9734	NE 1/4 Section 7	1S	12E	420933
935	HC 557	2013	9735	NW 1/4 Section 7	1S	12E	420934
936	HC 558	2013	9736	NW 1/4 Section 7	1S	12E	420935
937	HC 559	2013	9737	NW 1/4 Section 7	1S	12E	420936
938	HC 560	2013	9738	NW 1/4 Section 7	1S	12E	420937
939	HC 561	2013	9739	NW 1/4 Section 7	1S	12E	420938
940	HC 562	2013	9740	NE 1/4 Section 12	1S	12E	420939
941	HC 563	2013	9741	NE,SE Section 12	1S	12E	420940
942	HC 564	2013	9742	NW,SW Section 7	1S	12E	420941
943	HC 565	2013	9743	NW,SW Section 7	1S	12E	420942
944	HC 566	2013	9744	NW,SW Section 7	1S	12E	420943
945	HC 567	2013	9745	NW,SW Section 7	1S	12E	420944
946	HC 568	2013	9746	NE,NW,SW,SE Section 7	1S	12E	420945
947	HC 569	2013	9747	NE,SE Section 7	1S	12E	420946
948	HC 570	2013	9748	NE,SE Section 7	1S	12E	420947
949	HC 571	2013	9749	NE,SE Section 7	1S	12E	420948
950	HC 572	2013	9750	NE,SE Section 7	1S	12E	420949
951	HC 573	2013	9751	NW,SW Section 8	1S	12E	420950
952	HC 574	2013	9752	NW,SW Section 8	1S	12E	420951
953	HC 575	2013	9753	NW,SW Section 8	1S	12E	420952
954	HC 576	2013	9754	NE,NW,SW,SE Section 8	1S	12E	420953
955	HC 577	2013	9755	NE,SE Section 8	1S	12E	420954
956	HC 578	2013	9756	NE,SE Section 8	1S	12E	420955
957	HC 579	2013	9757	NE,SE Section 8	1S	12E	420956
958	HC 580	2013	9758	NE,SE Section 8	1S	12E	420957
959	HC 581	2013	9759	SE Section 8	1S	12E	420958
960	HC 582	2013	9760	SE Section 8	1S	12E	420959
961	HC 583	2013	9761	SE Section 8	1S	12E	420960

RECEIVED  
 STATE OFFICE





962	HC 584	2013	9762	SE Section 8	1S	12E	420961
963	HC 585	2013	9763	SW Section 8	1S	12E	420962
964	HC 586	2013	9764	SW Section 8	1S	12E	420963
965	HC 587	2013	9765	SW Section 8	1S	12E	420964
966	HC 588	2013	9766	SW Section 8	1S	12E	420965
967	HC 589	2013	9767	SE Section 7	1S	12E	420966
968	HC 590	2013	9768	SE Section 7	1S	12E	420967
969	HC 591	2013	9769	SE Section 7	1S	12E	420968
970	HC 592	2013	9770	SE Section 7	1S	12E	420969
971	HC 593	2013	9771	SE Section 7	1S	12E	420970
972	HC 594	2013	9772	SW Section 7	1S	12E	420971
973	HC 595	2013	9773	SW Section 7	1S	12E	420972
974	HC 596	2013	9774	SW Section 7	1S	12E	420973
975	HC 597	2013	9775	SW Section 7	1S	12E	420974
976	HC 598	2013	9776	SE Section 12	1S	12E	420975

Total claims 976

NO. OF CLAIMS 976  
 AMOUNT \$151280.00  
 RECEIPT NO. 3937108  
 INIT. ELG  
 \*\*BLM-ASO\*\*

PHOENIX, ARIZONA

2017 AUG 15 A 9 31

RECEIVED  
 BLM AZ STATE OFFICE

**United States Department of the Interior**  
**Bureau of Land Management**  
 DIV OF LANDS, MINRLS & ENERGY  
 ONE N CENTRAL AVE  
 PHOENIX, AZ 85004 -4427  
 Phone: 602-417-9200

Receipt

No: 3937108

<b>Transaction #:</b> 4046733	
<b>Date of Transaction:</b> 08/15/2017	
CUSTOMER:	
RESOLUTION COPPER COMPANY PO BOX 1944 SUPERIOR,AZ 85173-1944 US	

LINE #	QTY	DESCRIPTION	REMARKS	UNIT PRICE	TOTAL
1	1.00	LOCATABLE MINERALS / MINING CLAIMS- NOT NEW-UNADJUD, ONE AUTH NO. ONLY / MINING CLAIM MONEY RECEIVED CASES: AMC366558/\$151280.00	2018 MAINT (976)	- n/a -	151280.00
<b>TOTAL:</b>					<b>\$151,280.00</b>

PAYMENT INFORMATION			
1	AMOUNT:	151280.00	POSTMARKED: N/A
	TYPE:	CHECK	RECEIVED: 08/15/2017
	CHECK NO:	0080001739	
	NAME:	RESOLUTION COPPER 4700 S DAYBREAK PKWY SOUTH JORDAN UT 84095 US	

REMARKS

This receipt was generated by the automated BLM Collections and Billing System and is a paper representation of a portion of the official electronic record contained therein.

July 12, 2016

United States Department of Interior  
Bureau of Land Management  
Records Section  
One North Central Avenue  
Suite 800  
Phoenix, Arizona 85011

366558  
384892  
417125  
419583  
424465  
377139  
428432  
414403  
420864


**Notice of Intent**  
**ANNUAL CLAIM MAINTENANCE FEES for 2016/2017,**  
**By RESOLUTION COPPER COMPANY**

To Whom It May Concern:

The Final Rule as published in the Federal Register implements provisions of the Interior Department and related agencies, *that a Statutorily Authorized Adjustment effective June 30, 2014 that requires an annual rental fee of \$155.00* for each unpatented mining claim and site located and held under the General Mining Law of 1872.

This will serve as notice that **RESOLUTION COPPER COMPANY**, a Delaware Corporation, whose address for purposes of this filing is P.O. Box 1944 Superior, Arizona 85273 intends to hold the mining claims and /or mill sites (976) described in **Exhibit "A"** attached hereto for the assessment years **2016/2017**, by payment of the annual claim maintenance fee of **\$155.00** per claim or site. Payment of **\$151,280.00** is made herewith for such assessment years for each of the unpatented lode claims and sites. The name, BLM serial number, book and page or index number of recording of the location notice is official records of Gila and Pinal Counties, Arizona, of which are set forth in **Exhibit "A"** attached hereto and by this reference incorporated herein.

Sincerely,

  
**Sterling Hundley**  
**Financial Operations Officer as Manger**  
**RESOLUTION COPPER COMPANY**

Telephone 520-689-9374

Cc: file

#3609478

ENTERED  
JUL 20 2016  
BY: RAM

RECEIVED  
PHOENIX, ARIZONA  
2016 JUL 19 A 10:14  
BLM STATE OFFICE

**NOTICE OF INTENT TO HOLD**  
**for filings years 2016/2017**  
**RESOLUTION COPPER COMPANY**

The foregoing unpatented mining claims

Total	Claim	Book	Page	Legal description	Townshi	Range	AMC
1	JUNO 1	2005	88490	SE 1/4 Section 23	1 N	13E	366558
2	JUNO 2	2005	88491	NE 1/4 Section 23	1N	13E	366559
3	JUNO 3	2005	88492	NE 1/4 Section 23	1N	13E	366560
4	JUNO 4	2005	88493	SE 1/4 Section 23	1N	13E	366561
5	JUNO 5	2005	88494	SE 1/4 Section 23	1N	13E	366562
6	JUNO 6	2005	88495	SE 1/4 Section 23	1N	13E	366563
7	JUNO 7	2005	88496	SE 1/4 Section 24	1N	13E	366564
8	JUNO 8	2005	88497	SE 1/4 Section 23	1N	13E	366565
9	JUNO 9	2005	88498	SW 1/4 Section 24	1N	13E	366566
10	JUNO 10	2005	88499	SW 1/4 Section 24	1N	13E	366567
11	JUNO 11	2005	88500	SW 1/4 Section 24	1N	13E	366568
12	JUNO 12	2005	88501	SW 1/4 Section 24	1N	13E	366569
13	JUNO 13	2005	88502	SW 1/4 Section 24	1N	13E	366570
14	JUNO 16	2005	88503	NW 1/4 Section 25	1N	13E	366571
15	Richard 1	2007	91252	NW 1/4 Section 34	1S	12E	384892
16	Richard 2	2007	91253	NW 1/4 Section 34	1S	12E	384893
17	Richard 3	2007	91254	NW 1/4 Section 34	1S	12E	384894
18	Richard 4	2007	91255	NW 1/4 Section 34	1S	12E	384895
19	Richard 5	2007	91256	NW 1/4 Section 34	1S	12E	384896
20	Richard 6	2007	91257	SW 1/4 Section 34	1S	12E	384897
21	Richard 7	2007	91258	SW 1/4 Section 34	1S	12E	384898
22	Richard 8	2007	91259	SW 1/4 Section 34	1S	12E	384899
23	Richard 9	2007	91260	SW 1/4 Section 34	1S	12E	384900
24	Richard 10	2007	91261	SW 1/4 Section 34	1S	12E	384901
25	Superior 170	2012	73726	NE 1/4 SEC 32	T1N	12E	417125
26	Superior 171	2012	73727	NE 1/4 SEC 32	T1N	12E	417126
27	Superior 172	2012	73728	NE 1/4 SEC 32	T1N	12E	417127
28	Superior 173	2012	73729	NE 1/4 SEC 32	T1N	12E	417128
29	Superior 174	2012	73730	NW 1/4 SEC 32	T1N	12E	417129
30	Superior 175	2012	73731	NW 1/4 SEC 32	T1N	12E	417130
31	Superior 176	2012	73732	NW 1/4 SEC 32	T1N	12E	417131
32	Superior 177	2012	73733	NW 1/4 SEC 32	T1N	12E	417132
33	Superior 178	2012	73734	NW 1/4 SEC 32	T1N	12E	417133
34	Superior 179	2012	73735	NW 1/4 SEC 32	T1N	12E	417134
35	Superior 196	2012	73736	NW 1/4 SEC 32	T1N	12E	417135
36	Superior 197	2012	73737	SE 1/4 SEC 31	T1N	12E	417136
37	Superior 224	2012	73738	NE 1/4 SEC 5	T1S	12E	417137



38	Superior 225	2012	73739	NE 1/4 SEC 5	T1S	12E	417138
39	Superior 226	2012	73740	NE 1/4 SEC 5	T1S	12E	417139
40	Superior 227	2012	73741	NE 1/4 SEC 5	T1S	12E	417140
41	Superior 228	2012	73742	SE 1/4 SEC 5	T1S	12E	417141
42	Superior 229	2012	73743	SE 1/4 SEC 5	T1S	12E	417142
43	Superior 230	2012	73744	SE 1/4 SEC 5	T1S	12E	417143
44	Superior 231	2012	73745	SE 1/4 SEC 5	T1S	12E	417144
45	Superior 277	2012	73746	SE 1/4 SEC 5	T1S	12E	417145
46	Superior 278	2012	73747	SE 1/4 SEC 5	T1S	12E	417146
47	Superior 279	2012	73748	SE 1/4 SEC 5	T1S	12E	417147
48	Superior 280	2012	73749	SE 1/4 SEC 5	T1S	12E	417148
49	Superior 281	2012	73750	SE 1/4 SEC 5	T1S	12E	417149
50	Superior 282	2012	73751	SE 1/4 SEC 5	T1S	12E	417150
51	Superior 283	2012	73752	SE 1/4 SEC 5	T1S	12E	417151
52	Superior 284	2012	73753	SE 1/4 SEC 5	T1S	12E	417152
53	Superior 285	2012	73754	NW 1/4 SEC 9	T1S	12E	417153
54	Superior 286	2012	73755	NW 1/4 SEC 9	T1S	12E	417154
55	Superior 287	2012	73756	NW 1/4 SEC 9	T1S	12E	417155
56	Superior 288	2012	73757	NW 1/4 SEC 9	T1S	12E	417156
57	Superior 289	2012	73758	NE 1/4 SEC 9	T1S	12E	417157
58	Superior 290	2012	73759	NE 1/4 SEC 9	T1S	12E	417158
59	Superior 291	2012	73760	NE 1/4 SEC 9	T1S	12E	417159
60	Superior 292	2012	73761	NE 1/4 SEC 9	T1S	12E	417160
61	Superior 293	2012	73762	NE 1/4 SEC 9	T1S	12E	417161
62	Superior 294	2012	73763	NE 1/4 SEC 9	T1S	12E	417162
63	Superior 295	2012	73764	NW 1/4 SEC 10	T1S	12E	417163
64	Superior 296	2012	73765	NW 1/4 SEC 10	T1S	12E	417164
65	Superior 297	2012	73766	NW 1/4 SEC 10	T1S	12E	417165
66	Superior 298	2012	73767	NE 1/4 SEC 10	T1S	12E	417166
67	Superior 299	2012	73768	NE 1/4 SEC 10	T1S	12E	417167
68	Superior 300	2012	73769	NE 1/4 SEC 10	T1S	12E	417168
69	Superior 301	2012	73770	NE 1/4 SEC 10	T1S	12E	417169
70	Superior 312	2012	73771	NE 1/4 SEC 10	T1S	12E	417170
71	Superior 313	2012	73772	NE 1/4 SEC 10	T1S	12E	417171
72	Superior 314	2012	73773	NE 1/4 SEC 10	T1S	12E	417172
73	Superior 315	2012	73774	NE 1/4 SEC 10	T1S	12E	417173
74	Superior 316	2012	73775	NW 1/4 SEC 10	T1S	12E	417174
75	Superior 317	2012	73776	NW 1/4 SEC 10	T1S	12E	417175
76	Superior 318	2012	73777	NW 1/4 SEC 10	T1S	12E	417176
77	Superior 319	2012	73778	NW 1/4 SEC 10	T1S	12E	417177
78	Superior 320	2012	73779	NE 1/4 SEC 9	T1S	12E	417178
79	Superior 321	2012	73780	NE 1/4 SEC 9	T1S	12E	417179
80	Superior 322	2012	73781	NE 1/4 SEC 9	T1S	12E	417180
81	Superior 323	2012	73782	NE 1/4 SEC 9	T1S	12E	417181

82	Superior 324	2012	73783	NE 1/4 SEC 9	T1S	12E	417182
83	Superior 325	2012	73784	NW 1/4 SEC 9	T1S	12E	417183
84	Superior 326	2012	73785	NW 1/4 SEC 9	T1S	12E	417184
85	Superior 327	2012	73786	NW 1/4 SEC 9	T1S	12E	417185
86	Superior 328	2012	73787	NW 1/4 SEC 9	T1S	12E	417186
87	Superior 329	2012	73788	SW 1/4 SEC 9	T1S	12E	417187
88	Superior 330	2012	73789	SW 1/4 SEC 9	T1S	12E	417188
89	Superior 331	2012	73790	SW 1/4 SEC 9	T1S	12E	417189
90	Superior 332	2012	73791	SW 1/4 SEC 9	T1S	12E	417190
91	Superior 333	2012	73792	SE 1/4 SEC 9	T1S	12E	417191
92	Superior 334	2012	73793	SE 1/4 SEC 9	T1S	12E	417192
93	Superior 335	2012	73794	SE 1/4 SEC 9	T1S	12E	417193
94	Superior 336	2012	73795	SE 1/4 SEC 9	T1S	12E	417194
95	Superior 337	2012	73796	SE 1/4 SEC 9	T1S	12E	417195
96	Superior 338	2012	73797	SW 1/4 SEC 10	T1S	12E	417196
97	Superior 339	2012	73798	SW 1/4 SEC 10	T1S	12E	417197
98	Superior 340	2012	73799	SW 1/4 SEC 10	T1S	12E	417198
99	Superior 341	2012	73800	SW 1/4 SEC 10	T1S	12E	417199
100	Superior 342	2012	73801	NE 1/4 SEC 10	T1S	12E	417200
101	Superior 343	2012	73802	SE 1/4 SEC 10	T1S	12E	417201
102	Superior 344	2012	73803	SE 1/4 SEC 10	T1S	12E	417202
103	Superior 345	2012	73804	SE 1/4 SEC 10	T1S	12E	417203
104	Superior 348	2012	73805	NE 1/4 SEC 15	T1S	12E	417204
105	Superior 349	2012	73806	NE 1/4 SEC 15	T1S	12E	417205
106	Superior 350	2012	73807	NE 1/4 SEC 15	T1S	12E	417206
107	Superior 351	2012	73808	NE 1/4 SEC 15	T1S	12E	417207
108	Superior 352	2012	73809	NW 1/4 SEC 15	T1S	12E	417208
109	Superior 353	2012	73810	NW 1/4 SEC 15	T1S	12E	417209
110	Superior 354	2012	73811	NW 1/4 SEC 15	T1S	12E	417210
111	Superior 355	2012	73812	NW 1/4 SEC 15	T1S	12E	417211
112	Superior 356	2012	73813	NE 1/4 SEC 16	T1S	12E	417212
113	Superior 357	2012	73814	NE 1/4 SEC 16	T1S	12E	417213
114	Superior 358	2012	73815	NE 1/4 SEC 16	T1S	12E	417214
115	Superior 359	2012	73816	NE 1/4 SEC 16	T1S	12E	417215
116	Superior 360	2012	73817	NE 1/4 SEC 16	T1S	12E	417216
117	Superior 361	2012	73818	NW 1/4 SEC 16	T1S	12E	417217
118	Superior 362	2012	73819	NW 1/4 SEC 16	T1S	12E	417218
119	Superior 363	2012	73820	NW 1/4 SEC 16	T1S	12E	417219
120	Superior 364	2012	73821	NW 1/4 SEC 16	T1S	12E	417220
121	Superior 365	2012	73822	NW 1/4 SEC 16	T1S	12E	417221
122	Superior 366	2012	73823	NW 1/4 SEC 16	T1S	12E	417222
123	Superior 367	2012	73824	NW 1/4 SEC 16	T1S	12E	417223
124	Superior 368	2012	73825	NE 1/4 SEC 16	T1S	12E	417224
125	Superior 369	2012	73826	NE 1/4 SEC 16	T1S	12E	417225

126	Superior 370	2012	73827	NE 1/4 SEC 16	T1S	12E	417226
127	Superior 371	2012	73828	NE 1/4 SEC 16	T1S	12E	417227
128	Superior 372	2012	73829	NE 1/4 SEC 16	T1S	12E	417228
129	Superior 373	2012	73830	NE 1/4 SEC 16	T1S	12E	417229
130	Superior 374	2012	73831	NW 1/4 SEC 15	T1S	12E	417230
131	Superior 375	2012	73832	NW 1/4 SEC 15	T1S	12E	417231
132	Superior 376	2012	73833	NW 1/4 SEC 15	T1S	12E	417232
133	Superior 377	2012	73834	NE 1/4 SEC 15	T1S	12E	417233
134	Superior 378	2012	73835	NE 1/4 SEC 15	T1S	12E	417234
135	Superior 379	2012	73836	SW 1/4 SEC 15	T1S	12E	417235
136	Superior 380	2012	73837	SW 1/4 SEC 15	T1S	12E	417236
137	Superior 381	2012	73838	SW 1/4 SEC 15	T1S	12E	417237
138	Superior 382	2012	73839	SW 1/4 SEC 15	T1S	12E	417238
139	Superior 383	2012	73840	SE 1/4 SEC 16	T1S	12E	417239
140	Superior 384	2012	73841	SE 1/4 SEC 16	T1S	12E	417240
141	Superior 385	2012	73842	SE 1/4 SEC 16	T1S	12E	417241
142	Superior 386	2012	73843	SE 1/4 SEC 16	T1S	12E	417242
143	Superior 387	2012	73844	NE 1/4 SEC 16	T1S	12E	417243
144	Superior 388	2012	73845	SW 1/4 SEC 16	T1S	12E	417244
145	Superior 389	2012	73846	SW 1/4 SEC 16	T1S	12E	417245
146	Superior 390	2012	73847	SW 1/4 SEC 16	T1S	12E	417246
147	Superior 391	2012	73848	SW 1/4 SEC 16	T1S	12E	417247
148	Superior 392	2012	73849	NW 1/4 SEC 16	T1S	12E	417248
149	Superior 397	2012	73850	NE 1/4 SEC 15	T1S	12E	417249
150	Superior 398	2012	73851	NE 1/4 SEC 15	T1S	12E	417250
151	Superior 399	2012	73852	NE 1/4 SEC 15	T1S	12E	417251
152	Superior 400	2012	73853	SE 1/4 SEC 15	T1S	12E	417252
153	Superior 401	2012	73854	SE 1/4 SEC 15	T1S	12E	417253
154	Superior 402	2012	73855	SE 1/4 SEC 15	T1S	12E	417254
155	Superior 405	2012	73856	SE 1/4 SEC 15	T1S	12E	417255
156	Superior 406	2012	73857	SE 1/4 SEC 15	T1S	12E	417256
157	Superior 407	2012	73858	SE 1/4 SEC 15	T1S	12E	417257
158	Superior 408	2012	73859	SE 1/4 SEC 15	T1S	12E	417258
159	Superior 409	2012	73860	SW 1/4 SEC 15	T1S	12E	417259
160	Superior 410	2012	73861	SW 1/4 SEC 15	T1S	12E	417260
161	Superior 411	2012	73862	SW 1/4 SEC 15	T1S	12E	417261
162	Superior 412	2012	73863	SW 1/4 SEC 15	T1S	12E	417262
163	Superior 413	2012	73864	SE 1/4 SEC 16	T1S	12E	417263
164	Superior 414	2012	73865	SE 1/4 SEC 16	T1S	12E	417264
165	Superior 415	2012	73866	SE 1/4 SEC 16	T1S	12E	417265
166	Superior 416	2012	73867	SE 1/4 SEC 16	T1S	12E	417266
167	Superior 417	2012	73868	SE 1/4 SEC 16	T1S	12E	417267
168	Superior 418	2012	73869	SW 1/4 SEC 16	T1S	12E	417268
169	Superior 419	2012	73870	SW 1/4 SEC 16	T1S	12E	417269

170	Superior 420	2012	73871	SW 1/4 SEC 16	T1S	12E	417270
171	Superior 421	2012	73872	SW 1/4 SEC 16	T1S	12E	417271
172	Superior 422	2012	73873	SW 1/4 SEC 16	T1S	12E	417272
173	Superior 423	2012	73874	SW 1/4 SEC 16	T1S	12E	417273
174	Superior 424	2012	73875	SW 1/4 SEC 16	T1S	12E	417274
175	Superior 425	2012	73876	SW 1/4 SEC 16	T1S	12E	417275
176	Superior 426	2012	73877	SE 1/4 SEC 16	T1S	12E	417276
177	Superior 427	2012	73878	SE 1/4 SEC 16	T1S	12E	417277
178	Superior 428	2012	73879	SE 1/4 SEC 16	T1S	12E	417278
179	Superior 429	2012	73880	SE 1/4 SEC 16	T1S	12E	417279
180	Superior 430	2012	73881	SE 1/4 SEC 16	T1S	12E	417280
181	Superior 431	2012	73882	SW 1/4 SEC 15	T1S	12E	417281
182	Superior 432	2012	73883	SW 1/4 SEC 15	T1S	12E	417282
183	Superior 433	2012	73884	SW 1/4 SEC 15	T1S	12E	417283
184	Superior 434	2012	73885	SW 1/4 SEC 15	T1S	12E	417284
185	Superior 435	2012	73886	SE 1/4 SEC 15	T1S	12E	417285
186	Superior 436	2012	73887	SE 1/4 SEC 15	T1S	12E	417286
187	Superior 437	2012	73888	SE 1/4 SEC 15	T1S	12E	417287
188	Superior 438	2012	73889	SE 1/4 SEC 15	T1S	12E	417288
189	Superior 441	2012	73890	NE 1/4 SEC 22	T1S	12E	417289
190	Superior 442	2012	73891	NE 1/4 SEC 22	T1S	12E	417290
191	Superior 443	2012	73892	NE 1/4 SEC 22	T1S	12E	417291
192	Superior 444	2012	73893	NE 1/4 SEC 22	T1S	12E	417292
193	Superior 445	2012	73894	NW 1/4 SEC 22	T1S	12E	417293
194	Superior 446	2012	73895	NW 1/4 SEC 22	T1S	12E	417294
195	Superior 447	2012	73896	NW 1/4 SEC 22	T1S	12E	417295
196	Superior 448	2012	73897	NW 1/4 SEC 22	T1S	12E	417296
197	Superior 449	2012	73898	NE 1/4 SEC 21	T1S	12E	417297
198	Superior 450	2012	73899	NE 1/4 SEC 21	T1S	12E	417298
199	Superior 451	2012	73900	NE 1/4 SEC 21	T1S	12E	417299
200	Superior 452	2012	73901	NE 1/4 SEC 21	T1S	12E	417300
201	Superior 453	2012	73902	NE 1/4 SEC 21	T1S	12E	417301
202	Superior 454	2012	73903	NW 1/4 SEC 21	T1S	12E	417302
203	Superior 455	2012	73904	NW 1/4 SEC 21	T1S	12E	417303
204	Superior 456	2012	73905	NW 1/4 SEC 21	T1S	12E	417304
205	Superior 457	2012	73906	NW 1/4 SEC 21	T1S	12E	417305
206	Superior 458	2012	73907	SW 1/4 SEC 22	T1S	12E	417306
207	Superior 459	2012	73908	SW 1/4 SEC 22	T1S	12E	417307
208	Superior 460	2012	73909	SW 1/4 SEC 22	T1S	12E	417308
209	Superior 461	2012	73910	SW 1/4 SEC 22	T1S	12E	417309
210	Superior 462	2012	73911	NE 1/4 SEC 22	T1S	12E	417310
211	Superior 463	2012	73912	SE 1/4 SEC 22	T1S	12E	417311
212	Superior 464	2012	73913	SE 1/4 SEC 22	T1S	12E	417312
213	Superior 465	2012	73914	SE 1/4 SEC 22	T1S	12E	417313



214	Superior 466	2012	73915	SE 1/4 SEC 22	T1S	12E	417314
215	Superior 467	2012	73916	NE 1/4 SEC 27	T1S	12E	417315
216	Superior 468	2012	73917	NE 1/4 SEC 27	T1S	12E	417316
217	Superior 469	2012	73918	NE 1/4 SEC 27	T1S	12E	417317
218	Superior 470	2012	73919	NE 1/4 SEC 27	T1S	12E	417318
219	Superior 471	2012	73920	NE 1/4 SEC 27	T1S	12E	417319
220	Superior 472	2012	73921	NW 1/4 SEC 27	T1S	12E	417320
221	Superior 473	2012	73922	NW 1/4 SEC 27	T1S	12E	417321
222	Superior 474	2012	73923	NW 1/4 SEC 27	T1S	12E	417322
223	Superior 475	2012	73924	NW 1/4 SEC 27	T1S	12E	417323
224	Superior 476	2012	73925	NE 1/4 SEC 27	T1S	12E	417324
225	Superior 477	2012	73926	NE 1/4 SEC 27	T1S	12E	417325
226	Superior 478	2012	73927	NE 1/4 SEC 27	T1S	12E	417326
227	HC 1	2012	104632	NE 1/4 SEC 16	T1S	12E	419583
228	HC 2	2012	104633	NE 1/4 SEC 17	T1S	12E	419584
229	HC 3	2012	104634	NW 1/4 SEC 17	T1S	12E	419585
230	HC 4	2012	104635	NW 1/4 SEC 17	T1S	12E	419586
231	HC 5	2012	104636	NW 1/4 SEC 18	T1S	12E	419587
232	HC 6	2012	104637	NW 1/4 SEC 18	T1S	12E	419588
233	HC 7	2012	104638	NW 1/4 SEC 18	T1S	12E	419589
234	HC 8	2012	104639	NW 1/4 SEC 18	T1S	12E	419590
235	HC 9	2012	104640	NW 1/4 SEC 13	T1S	11E	419591
236	HC 10	2012	104641	NW 1/4 SEC 13	T1S	11E	419592
237	HC 11	2012	104642	NE 1/4 SEC 14	T1S	11E	419593
238	HC 12	2012	104643	NE 1/4 SEC 14	T1S	11E	419594
239	HC 13	2012	104644	NE 1/4 SEC 14	T1S	11E	419595
240	HC 14	2012	104645	NW 1/4 Sec 14	T1S	11E	419596
241	HC 15	2012	104646	NW 1/4 Sec 14	T1S	11E	419597
242	HC 16	2012	104647	NE 1/4 Sec 15	T1S	11E	419598
243	HC 17	2012	104648	NE 1/4 Sec 15	T1S	11E	419599
244	HC 18	2012	104649	NE 1/4 Sec 15	T1S	11E	419600
245	HC 19	2012	104650	NE 1/4 Sec 15	T1S	11E	419601
246	HC 20	2012	104651	NE 1/4 Sec 15	T1S	11E	419602
247	HC 21	2012	104652	NE 1/4 Sec 15	T1S	11E	419603
248	HC 22	2012	104653	NW 1/4 Sec 14	T1S	11E	419604
249	HC 23	2012	104654	NW 1/4 Sec 14	T1S	11E	419605
250	HC 24	2012	104655	NW 1/4 Sec 14	T1S	11E	419606
251	HC 25	2012	104656	NE 1/4 Sec 14	T1S	11E	419607
252	HC 26	2012	104657	NE 1/4 Sec 14	T1S	11E	419608
253	HC 27	2012	104658	NE 1/4 Sec 14	T1S	11E	419609
254	HC 28	2012	104659	NE 1/4 Sec 14	T1S	11E	419610
255	HC 29	2012	104660	NE 1/4 Sec 14	T1S	11E	419611
256	HC 30	2012	104661	NW 1/4 Sec 13	T1S	11E	419612
257	HC 31	2012	104662	NW 1/4 Sec 13	T1S	11E	419613

258	HC 32	2012	104663	NW 1/4 Sec 13	T1S	11E	419614
259	HC 33	2012	104664	NW 1/4 Sec 13	T1S	11E	419615
260	HC 34	2012	104665	NW 1/4 Sec 13	T1S	11E	419616
261	HC 35	2012	104666	NE 1/4 Sec 13	T1S	11E	419617
262	HC 36	2012	104667	NE 1/4 Sec 13	T1S	11E	419618
263	HC 37	2012	104668	NW 1/4 Sec 18	T1S	12E	419619
264	HC 38	2012	104669	NW 1/4 Sec 18	T1S	12E	419620
265	HC 39	2012	104670	NW 1/4 Sec 18	T1S	12E	419621
266	HC 40	2012	104671	NW 1/4 Sec 18	T1S	12E	419622
267	HC 41	2012	104672	NW 1/4 Sec 18	T1S	12E	419623
268	HC 42	2012	104673	NE 1/4 of Sec 18	T1S	12E	419624
269	HC 43	2012	104674	NE 1/4 of Sec 18	T1S	12E	419625
270	HC 44	2012	104675	NE 1/4 of Sec 18	T1S	12E	419626
271	HC 45	2012	104676	NE 1/4 of Sec 18	T1S	12E	419627
272	HC 46	2012	104677	NW 1/4 Sec 17	T1S	12E	419628
273	HC 47	2012	104678	NW 1/4 Sec 17	T1S	12E	419629
274	HC 48	2012	104679	NW 1/4 Sec 17	T1S	12E	419630
275	HC 49	2012	104680	NW 1/4 Sec 17	T1S	12E	419631
276	HC 50	2012	104681	NW 1/4 Sec 17	T1S	12E	419632
277	HC 51	2012	104682	NE 1/4 Sec 17	T1S	12E	419633
278	HC 52	2012	104683	NE 1/4 Sec 17	T1S	12E	419634
279	HC 53	2012	104684	NE 1/4 Sec 17	T1S	12E	419635
280	HC 54	2012	104685	NE 1/4 Sec 17	T1S	12E	419636
281	HC 55	2012	104686	NE 1/4 Sec 17	T1S	12E	419637
282	HC 56	2012	104687	NE 1/4 Sec 17	T1S	12E	419638
283	HC 57	2012	104688	NE 1/4 Sec 17	T1S	12E	419639
284	HC 58	2012	104689	NE 1/4 Sec 17	T1S	12E	419640
285	HC 59	2012	104690	SW 1/4 Sec 17	T1S	12E	419641
286	HC 60	2012	104691	NW 1/4 Sec 17	T1S	12E	419642
287	HC 61	2012	104692	NW 1/4 Sec 17	T1S	12E	419643
288	HC 62	2012	104693	NW 1/4 Sec 17	T1S	12E	419644
289	HC 63	2012	104694	NW 1/4 Sec 17	T1S	12E	419645
290	HC 64	2012	104695	SW 1/4 Sec 17	T1S	12E	419646
291	HC 65	2012	104696	NE 1/4 Sec 18	T1S	12E	419647
292	HC 66	2012	104697	NE 1/4 Sec 18	T1S	12E	419648
293	HC 67	2012	104698	NE 1/4 Sec 18	T1S	12E	419649
294	HC 68	2012	104699	SW 1/4 Sec 18	T1S	12E	419650
295	HC 69	2012	104700	NW 1/4 Sec 18	T1S	12E	419651
296	HC 70	2012	104701	NW 1/4 Sec 18	T1S	12E	419652
297	HC 71	2012	104702	NW 1/4 Sec 18	T1S	12E	419653
298	HC 72	2012	104703	NW 1/4 Sec 18	T1S	12E	419654
299	HC 73	2012	104704	NE 1/4 SEC 13	T1S	11E	419655
300	HC 74	2012	104705	NE 1/4 SEC 13	T1S	11E	419656
301	HC 75	2012	104706	NE 1/4 SEC 13	T1S	11E	419657

302	HC 76	2012	104707	NE 1/4 SEC 13	T1S	11E	419658
303	HC 77	2012	104708	SW 1/4 SEC 13	T1S	11E	419659
304	HC 78	2012	104709	NW 1/4 SEC 13	T1S	11E	419660
305	HC 79	2012	104710	NW 1/4 SEC 13	T1S	11E	419661
306	HC 80	2012	104711	NW 1/4 SEC 13	T1S	11E	419662
307	HC 81	2012	104712	NW 1/4 SEC 13	T1S	11E	419663
308	HC 82	2012	104713	NE 1/4 SEC 14	T1S	11E	419664
309	HC 83	2012	104714	NE 1/4 SEC 14	T1S	11E	419665
310	HC 84	2012	104715	NE 1/4 SEC 14	T1S	11E	419666
311	HC 85	2012	104716	NE 1/4 SEC 14	T1S	11E	419667
312	HC 86	2012	104717	NW 1/4 SEC 14	T1S	11E	419668
313	HC 87	2012	104718	NW 1/4 SEC 14	T1S	11E	419669
314	HC 88	2012	104719	NW 1/4 SEC 14	T1S	11E	419670
315	HC 89	2012	104720	NW 1/4 SEC 14	T1S	11E	419671
316	HC 90	2012	104721	NW 1/4 SEC 14	T1S	11E	419672
317	HC 91	2012	104722	NE 1/4 SEC 15	T1S	11E	419673
318	HC 92	2012	104723	NE 1/4 SEC 15	T1S	11E	419674
319	HC 93	2012	104724	NE 1/4 SEC 15	T1S	11E	419675
320	HC 94	2012	104725	NE 1/4 SEC 15	T1S	11E	419676
321	HC 95	2012	104726	SE 1/4 SEC 15	T1S	11E	419677
322	HC 96	2012	104727	NW 1/4 Sec 15	T1S	11E	419678
323	HC 97	2012	104728	NW 1/4 Sec 15	T1S	11E	419679
324	HC 98	2012	104729	SW 1/4 Sec 15	T1S	11E	419680
325	HC 99	2012	104730	SW 1/4 Sec 15	T1S	11E	419681
326	HC 100	2012	104731	SW 1/4 Sec 15	T1S	11E	419682
327	HC 101	2012	104732	SW 1/4 Sec 15	T1S	11E	419683
328	HC 102	2012	104733	SW 1/4 Sec 15	T1S	11E	419684
329	HC 103	2012	104734	SW 1/4 Sec 15	T1S	11E	419685
330	HC 104	2012	104735	SE 1/4 Sec 15	T1S	11E	419686
331	HC 105	2012	104736	SE 1/4 Sec 15	T1S	11E	419687
332	HC 106	2012	104737	SE 1/4 Sec 15	T1S	11E	419688
333	HC 107	2012	104738	SE 1/4 Sec 15	T1S	11E	419689
334	HC 108	2012	104739	SE 1/4 Sec 15	T1S	11E	419690
335	HC 109	2012	104740	SW 1/4 Sec 14	T1S	11E	419691
336	HC 110	2012	104741	SW 1/4 Sec 14	T1S	11E	419692
337	HC 111	2012	104742	SW 1/4 Sec 14	T1S	11E	419693
338	HC 112	2012	104743	SW 1/4 Sec 14	T1S	11E	419694
339	HC 113	2012	104744	SE 1/4 Sec 14	T1S	11E	419695
340	HC 114	2012	104745	SE 1/4 Sec 14	T1S	11E	419696
341	HC 115	2012	104746	SE 1/4 Sec 14	T1S	11E	419697
342	HC 116	2012	104747	SE 1/4 Sec 14	T1S	11E	419698
343	HC 117	2012	104748	SE 1/4 Sec 14	T1S	11E	419699
344	HC 118	2012	104749	SW 1/4 Sec 13	T1S	11E	419700
345	HC 119	2012	104750	SW 1/4 Sec 13	T1S	11E	419701

346	HC 120	2012	104751	SW 1/4 Sec 13	T1S	11E	419702
347	HC 121	2012	104752	SW 1/4 Sec 13	T1S	11E	419703
348	HC 122	2012	104753	SW 1/4 Sec 13	T1S	11E	419704
349	HC 123	2012	104754	SE 1/4 Sec 13	T1S	11E	419705
350	HC 124	2012	104755	SE 1/4 Sec 13	T1S	11E	419706
351	HC 125	2012	104756	SE 1/4 Sec 13	T1S	11E	419707
352	HC 126	2012	104757	SE 1/4 Sec 13	T1S	11E	419708
353	HC 127	2012	104758	SW 1/4 Sec 18	T1S	12E	419709
354	HC 128	2012	104759	SW 1/4 Sec 18	T1S	12E	419710
355	HC 129	2012	104760	SW 1/4 Sec 18	T1S	12E	419711
356	HC 130	2012	104761	SW 1/4 Sec 18	T1S	12E	419712
357	HC 131	2012	104762	SW 1/4 Sec 18	T1S	12E	419713
358	HC 132	2012	104763	SE 1/4 Sec 18	T1S	12E	419714
359	HC 133	2012	104764	SE 1/4 Sec 18	T1S	12E	419715
360	HC 134	2012	104765	SE 1/4 Sec 18	T1S	12E	419716
361	HC 135	2012	104766	SE 1/4 Sec 18	T1S	12E	419717
362	HC 136	2012	104767	SW 1/4 Sec 17	T1S	12E	419718
363	HC 137	2012	104768	SW 1/4 Sec 17	T1S	12E	419719
364	HC 138	2012	104769	SW 1/4 Sec 17	T1S	12E	419720
365	HC 139	2012	104770	SW 1/4 Sec 17	T1S	12E	419721
366	HC 140	2012	104771	SW 1/4 Sec 17	T1S	12E	419722
367	HC 141	2012	104772	NW 1/4 Sec 20	T1S	12E	419723
368	HC 142	2012	104773	NW 1/4 Sec 20	T1S	12E	419724
369	HC 143	2012	104774	NW 1/4 Sec 20	T1S	12E	419725
370	HC 144	2012	104775	NE 1/4 Sec 19	T1S	12E	419726
371	HC 145	2012	104776	NE 1/4 Sec 19	T1S	12E	419727
372	HC 146	2012	104777	NE 1/4 Sec 19	T1S	12E	419728
373	HC 147	2012	104778	NE 1/4 Sec 19	T1S	12E	419729
374	HC 148	2012	104779	NW 1/4 Sec 19	T1S	12E	419730
375	HC 149	2012	104780	NW 1/4 Sec 19	T1S	12E	419731
376	HC 150	2012	104781	NW 1/4 Sec 19	T1S	12E	419732
377	HC 151	2012	104782	NW 1/4 Sec 19	T1S	12E	419733
378	HC 152	2012	104783	NW 1/4 Sec 19	T1S	12E	419734
379	HC 153	2012	104784	NE 1/4 Sec 24	T1S	11E	419735
380	HC 154	2012	104785	NE 1/4 Sec 24	T1S	11E	419736
381	HC 155	2012	104786	NE 1/4 Sec 24	T1S	11E	419737
382	HC 156	2012	104787	NE 1/4 Sec 24	T1S	11E	419738
383	HC 157	2012	104788	NW 1/4 Sec 24	T1S	11E	419739
384	HC 158	2012	104789	NW 1/4 Sec 24	T1S	11E	419740
385	HC 159	2012	104790	NW 1/4 Sec 24	T1S	11E	419741
386	HC 160	2012	104791	NW 1/4 Sec 24	T1S	11E	419742
387	HC 161	2012	104792	NW 1/4 Sec 24	T1S	11E	419743
388	HC 162	2012	104793	NE 1/4 Sec 23	T1S	11E	419744
389	HC 163	2012	104794	NE 1/4 Sec 23	T1S	11E	419745



390	HC 164	2012	104795	NE 1/4 Sec 23	T1S	11E	419746
391	HC 165	2012	104796	NE 1/4 Sec 23	T1S	11E	419747
392	HC 166	2012	104797	NE 1/4 Sec 23	T1S	11E	419748
393	HC 167	2012	104798	NW 1/4 Sec 23	T1S	11E	419749
394	HC 168	2012	104799	NW 1/4 Sec 23	T1S	11E	419750
395	HC 169	2012	104800	NW 1/4 Sec 23	T1S	11E	419751
396	HC 170	2012	104801	NW 1/4 Sec 23	T1S	11E	419752
397	HC 171	2012	104802	NE 1/4 Sec 22	T1S	11E	419753
398	HC 172	2012	104803	NE 1/4 Sec 22	T1S	11E	419754
399	HC 173	2012	104804	NE 1/4 Sec 22	T1S	11E	419755
400	HC 174	2012	104805	NE 1/4 Sec 22	T1S	11E	419756
401	HC 175	2012	104806	SE 1/4 Sec 15	T1S	11E	419757
402	HC 176	2012	104807	SW 1/4 Sec 15	T1S	11E	419758
403	HC 177	2012	104808	NW 1/4 Sec 22	T1S	11E	419759
404	HC 178	2012	104809	NW 1/4 Sec 22	T1S	11E	419760
405	HC 179	2012	104810	NW 1/4 Sec 22	T1S	11E	419761
406	HC 180	2012	104811	NW 1/4 Sec 22	T1S	11E	419762
407	HC 181	2012	104812	NW 1/4 Sec 22	T1S	11E	419763
408	HC 182	2012	104813	NW 1/4 Sec 22	T1S	11E	419764
409	HC 183	2012	104814	NW 1/4 Sec 22	T1S	11E	419765
410	HC 184	2012	104815	NE 1/4 Sec 22	T1S	11E	419766
411	HC 185	2012	104816	NE 1/4 Sec 22	T1S	11E	419767
412	HC 186	2012	104817	NE 1/4 Sec 22	T1S	11E	419768
413	HC 187	2012	104818	NE 1/4 Sec 22	T1S	11E	419769
414	HC 188	2012	104819	NE 1/4 Sec 22	T1S	11E	419770
415	HC 189	2012	104820	NW 1/4 Sec 23	T1S	11E	419771
416	HC 190	2012	104821	NW 1/4 Sec 23	T1S	11E	419772
417	HC 191	2012	104822	NW 1/4 Sec 23	T1S	11E	419773
418	HC 192	2012	104823	NW 1/4 Sec 23	T1S	11E	419774
419	HC 193	2012	104824	NE 1/4 Sec 23	T1S	11E	419775
420	HC 194	2012	104825	NE 1/4 Sec 23	T1S	11E	419776
421	HC 195	2012	104826	NE 1/4 Sec 23	T1S	11E	419777
422	HC 196	2012	104827	NE 1/4 Sec 23	T1S	11E	419778
423	HC 197	2012	104828	NE 1/4 Sec 23	T1S	11E	419779
424	HC 198	2012	104829	NW 1/4 Sec 24	T1S	11E	419780
425	HC 199	2012	104830	NW 1/4 Sec 24	T1S	11E	419781
426	HC 200	2012	104831	NW 1/4 Sec 24	T1S	11E	419782
427	HC 201	2012	104832	NW 1/4 Sec 24	T1S	11E	419783
428	HC 202	2012	104833	NW 1/4 Sec 24	T1S	11E	419784
429	HC 203	2012	104834	NE 1/4 Sec 24	T1S	11E	419785
430	HC 204	2012	104835	NE 1/4 Sec 24	T1S	11E	419786
431	HC 205	2012	104836	NE 1/4 Sec 24	T1S	11E	419787
432	HC 206	2012	104837	NE 1/4 Sec 24	T1S	11E	419788
433	HC 207	2012	104838	NW 1/4 Sec 19	T1S	12E	419789

434	HC 208	2012	104839	NW 1/4 Sec 19	T1S	12E	419790
435	HC 209	2012	104840	NW 1/4 Sec 19	T1S	12E	419791
436	HC 210	2012	104841	NW 1/4 Sec 19	T1S	12E	419792
437	HC 211	2012	104842	NW 1/4 Sec 19	T1S	12E	419793
438	HC 212	2012	104843	NE 1/4 Sec 19	T1S	12E	419794
439	HC 213	2012	104844	NE 1/4 Sec 19	T1S	12E	419795
440	HC 214	2012	104845	NE 1/4 Sec 19	T1S	12E	419796
441	HC 215	2012	104846	NE 1/4 Sec 19	T1S	12E	419797
442	HC 216	2012	104847	NW 1/4 Sec 20	T1S	12E	419798
443	HC 217	2012	104848	NW 1/4 Sec 20	T1S	12E	419799
444	HC 218	2012	104849	SW 1/4 Sec 20	T1S	12E	419800
445	HC 219	2012	104850	SW 1/4 Sec 20	T1S	12E	419801
446	HC 220	2012	104851	SE 1/4 Sec 19	T1S	12E	419802
447	HC 221	2012	104852	SE 1/4 Sec 19	T1S	12E	419803
448	HC 222	2012	104853	SE 1/4 Sec 19	T1S	12E	419804
449	HC 223	2012	104854	SE 1/4 Sec 19	T1S	12E	419805
450	HC 224	2012	104855	SE 1/4 Sec 19	T1S	12E	419806
451	HC 225	2012	104856	SW 1/4 Sec 19	T1S	12E	419807
452	HC 226	2012	104857	SW 1/4 Sec 19	T1S	12E	419808
453	HC 227	2012	104858	SW 1/4 Sec 19	T1S	12E	419809
454	HC 228	2012	104859	NW 1/4 Sec 19	T1S	12E	419810
455	HC 229	2012	104860	NE 1/4 Sec 24	T1S	11E	419811
456	HC 230	2012	104861	NE 1/4 Sec 24	T1S	11E	419812
457	HC 231	2012	104862	NE 1/4 Sec 24	T1S	11E	419813
458	HC 232	2012	104863	NE 1/4 Sec 24	T1S	11E	419814
459	HC 233	2012	104864	NE 1/4 Sec 24	T1S	11E	419815
460	HC 234	2012	104865	NW 1/4 Sec 24	T1S	11E	419816
461	HC 235	2012	104866	NW 1/4 Sec 24	T1S	11E	419817
462	HC 236	2012	104867	NW 1/4 Sec 24	T1S	11E	419818
463	HC 237	2012	104868	NW 1/4 Sec 24	T1S	11E	419819
464	HC 238	2012	104869	NE 1/4 Sec 23	T1S	11E	419820
465	HC 239	2012	104870	NE 1/4 Sec 23	T1S	11E	419821
466	HC 240	2012	104871	NE 1/4 Sec 23	T1S	11E	419822
467	HC 241	2012	104872	NE 1/4 Sec 23	T1S	11E	419823
468	HC 242	2012	104873	NW 1/4 Sec 23	T1S	11E	419824
469	HC 243	2012	104874	NW 1/4 Sec 23	T1S	11E	419825
470	HC 244	2012	104875	NW 1/4 Sec 23	T1S	11E	419826
471	HC 245	2012	104876	NW 1/4 Sec 23	T1S	11E	419827
472	HC 246	2012	104877	NW 1/4 Sec 23	T1S	11E	419828
473	HC 247	2012	104878	NE 1/4 Sec 22	T1S	11E	419829
474	HC 248	2012	104879	NE 1/4 Sec 22	T1S	11E	419830
475	HC 249	2012	104880	NE 1/4 Sec 22	T1S	11E	419831
476	HC 250	2012	104881	NE 1/4 Sec 22	T1S	11E	419832
477	HC 251	2012	104882	SE 1/4 Sec 22	T1S	11E	419833

478	HC 252	2012	104883	NW 1/4 Sec 22	T1S	11E	419834
479	HC 253	2012	104884	NW 1/4 Sec 22	T1S	11E	419835
480	HC 254	2012	104885	NW 1/4 Sec 22	T1S	11E	419836
481	HC 255	2012	104886	NW 1/4 Sec 22	T1S	11E	419837
482	HC 256	2012	104887	SW 1/4 Sec 22	T1S	11E	419838
483	HC 257	2012	104888	SW 1/4 Sec 22	T1S	11E	419839
484	HC 258	2012	104889	SW 1/4 Sec 22	T1S	11E	419840
485	HC 259	2012	104890	SW 1/4 Sec 22	T1S	11E	419841
486	HC 260	2012	104891	SE 1/4 Sec 22	T1S	11E	419842
487	HC 261	2012	104892	SE 1/4 Sec 22	T1S	11E	419843
488	HC 262	2012	104893	SE 1/4 Sec 22	T1S	11E	419844
489	HC 263	2012	104894	SE 1/4 Sec 22	T1S	11E	419845
490	HC 264	2012	104895	SE 1/4 Sec 22	T1S	11E	419846
491	HC 265	2012	104896	SW 1/4 Sec 23	T1S	11E	419847
492	HC 267	2012	104897	SW 1/4 Sec 23	T1S	11E	419848
493	HC 268	2012	104898	SW 1/4 Sec 23	T1S	11E	419849
494	HC 269	2012	104899	SW 1/4 Sec 23	T1S	11E	419850
495	HC 270	2012	104900	SE 1/4 Sec 23	T1S	11E	419851
496	HC 271	2012	104901	SE 1/4 Sec 23	T1S	11E	419852
497	HC 272	2012	104902	SE 1/4 Sec 23	T1S	11E	419853
498	HC 273	2012	104903	SE 1/4 Sec 23	T1S	11E	419854
499	HC 274	2012	104904	SE 1/4 Sec 23	T1S	11E	419855
500	HC 275	2012	104905	SW 1/4 Sec 24	T1S	11E	419856
501	HC 276	2012	104906	SW 1/4 Sec 24	T1S	11E	419857
502	HC 277	2012	104907	SW 1/4 Sec 24	T1S	11E	419858
503	HC 278	2012	104908	SW 1/4 Sec 24	T1S	11E	419859
504	HC 279	2012	104909	SW 1/4 Sec 24	T1S	11E	419860
505	HC 280	2012	104910	SE 1/4 Sec 24	T1S	11E	419861
506	HC 281	2012	104911	SE 1/4 Sec 24	T1S	11E	419862
507	HC 282	2012	104912	SE 1/4 Sec 24	T1S	11E	419863
508	HC 283	2012	104913	SE 1/4 Sec 24	T1S	11E	419864
509	HC 284	2012	104914	SW 1/4 Sec 19	T1S	12E	419865
510	HC 285	2012	104915	SW 1/4 Sec 19	T1S	12E	419866
511	HC 286	2012	104916	SW 1/4 Sec 20	T1S	12E	419867
512	HC 287	2012	104917	SW 1/4 Sec 20	T1S	12E	419868
513	HC 288	2012	104918	NW 1/4 Sec 30	T1S	12E	419869
514	HC 289	2012	104919	NW 1/4 Sec 30	T1S	12E	419870
515	HC 290	2012	104920	NW 1/4 Sec 30	T1S	12E	419871
516	HC 291	2012	104921	NW 1/4 Sec 25	T1S	11E	419872
517	HC 293	2012	104922	NW 1/4 Sec 25	T1S	11E	419873
518	HC 294	2012	104923	NW 1/4 Sec 25	T1S	11E	419874
519	HC 295	2012	104924	NW 1/4 Sec 25	T1S	11E	419875
520	HC 296	2012	104925	NW 1/4 Sec 25	T1S	11E	419876
521	HC 297	2012	104926	NW 1/4 Sec 25	T1S	11E	419877

522	HC 298	2012	104927	NW 1/4 Sec 25	T1S	11E	419878
523	HC 299	2012	104928	NW 1/4 Sec 25	T1S	11E	419879
524	HC 300	2012	104929	NW 1/4 Sec 25	T1S	11E	419880
525	HC 301	2012	104930	NE 1/4 Sec 26	T1S	11E	419881
526	HC 302	2012	104931	NE 1/4 Sec 26	T1S	11E	419882
527	HC 303	2012	104932	NE 1/4 Sec 26	T1S	11E	419883
528	HC 304	2012	104933	NE 1/4 Sec 26	T1S	11E	419884
529	HC 305	2012	104934	NE 1/4 Sec 26	T1S	11E	419885
530	HC 306	2012	104935	NW 1/4 Sec 26	T1S	11E	419886
531	HC 307	2012	104936	NW 1/4 Sec 26	T1S	11E	419887
532	HC 308	2012	104937	NW 1/4 Sec 26	T1S	11E	419888
533	HC 309	2012	104938	NW 1/4 Sec 26	T1S	11E	419889
534	HC 310	2012	104939	NE 1/4 Sec 27	T1S	11E	419890
535	HC 311	2012	104940	NE 1/4 Sec 27	T1S	11E	419891
536	HC 312	2012	104941	NE 1/4 Sec 27	T1S	11E	419892
537	HC 313	2012	104942	NE 1/4 Sec 27	T1S	11E	419893
538	HC 314	2012	104943	NW 1/4 Sec 27	T1S	11E	419894
539	HC 315	2012	104944	NW 1/4 Sec 27	T1S	11E	419895
540	HC 316	2012	104945	NW 1/4 Sec 27	T1S	11E	419896
541	HC 317	2012	104946	NW 1/4 Sec 27	T1S	11E	419897
542	HC 318	2012	104947	NW 1/4 Sec 27	T1S	11E	419898
543	HC 319	2012	104948	SW 1/4 Sec 27	T1S	11E	419899
544	HC 320	2012	104949	SW 1/4 Sec 27	T1S	11E	419900
545	HC 321	2012	104950	SW 1/4 Sec 27	T1S	11E	419901
546	HC 322	2012	104951	SW 1/4 Sec 27	T1S	11E	419902
547	HC 323	2012	104952	NE 1/4 Sec 27	T1S	11E	419903
548	HC 324	2012	104953	SE 1/4 Sec 27	T1S	11E	419904
549	HC 325	2012	104954	SE 1/4 Sec 27	T1S	11E	419905
550	HC 326	2012	104955	SE 1/4 Sec 27	T1S	11E	419906
551	HC 327	2012	104956	SE 1/4 Sec 27	T1S	11E	419907
552	HC 328	2012	104957	SW 1/4 Sec 26	T1S	11E	419908
553	HC 329	2012	104958	SW 1/4 Sec 26	T1S	11E	419909
554	HC 330	2012	104959	SW 1/4 Sec 26	T1S	11E	419910
555	HC 331	2012	104960	SW 1/4 Sec 26	T1S	11E	419911
556	HC 332	2012	104961	NE 1/4 Sec 26	T1S	11E	419912
557	HC 333	2012	104962	SE 1/4 Sec 26	T1S	11E	419913
558	HC 334	2012	104963	SE 1/4 Sec 26	T1S	11E	419914
559	HC 335	2012	104964	SE 1/4 Sec 26	T1S	11E	419915
560	HC 336	2012	104965	SE 1/4 Sec 26	T1S	11E	419916
561	HC 337	2012	104966	SW 1/4 Sec 25	T1S	11E	419917
562	HC 338	2012	104967	SW 1/4 Sec 25	T1S	11E	419918
563	HC 339	2012	104968	SW 1/4 Sec 25	T1S	11E	419919
564	HC 340	2012	104969	SW 1/4 Sec 25	T1S	11E	419920
565	HC 341	2012	104970	SE 1/4 Sec 25	T1S	11E	419921



566	HC 342	2012	104971	SE 1/4 Sec 25	T1S	11E	419922
567	HC 343	2012	104972	SE 1/4 Sec 25	T1S	11E	419923
568	HC 344	2012	104973	SE 1/4 Sec 25	T1S	11E	419924
569	HC 345	2012	104974	SE 1/4 Sec 25	T1S	11E	419925
570	HC 346	2012	104975	SW 1/4 Sec 30	T1S	12E	419926
571	HC 347	2012	104976	SW 1/4 Sec 30	T1S	12E	419927
572	HC 348	2012	104977	NW 1/4 Sec 30	T1S	12E	419928
573	HC 349	2012	104978	NW 1/4 Sec 30	T1S	12E	419929
574	HC 350	2012	104979	SW 1/4 Sec 30	T1S	12E	419930
575	HC 351	2012	104980	NE 1/4 Sec 30	T1S	12E	419931
576	HC 352	2012	104981	NE 1/4 Sec 30	T1S	12E	419932
577	HC 353	2012	104982	NE 1/4 Sec 30	T1S	12E	419933
578	HC 354	2012	104983	NE 1/4 Sec 30	T1S	12E	419934
579	HC 355	2012	104984	SE 1/4 Sec 30	T1S	12E	419935
580	HC 356	2012	104985	SE 1/4 Sec 30	T1S	12E	419936
581	HC 357	2012	104986	SE 1/4 Sec 30	T1S	12E	419937
582	HC 358	2012	104987	SE 1/4 Sec 30	T1S	12E	419938
583	HC 359	2012	104988	SW 1/4 Sec 30	T1S	12E	419939
584	HC 360	2012	104989	SW 1/4 Sec 30	T1S	12E	419940
585	HC 361	2012	104990	SW 1/4 Sec 30	T1S	12E	419941
586	HC 362	2012	104991	SW 1/4 Sec 30	T1S	12E	419942
587	HC 363	2012	104992	SW 1/4 Sec 30	T1S	12E	419943
588	HC 364	2012	104993	SE 1/4 Sec 25	T1S	11E	419944
589	HC 365	2012	104994	SE 1/4 Sec 25	T1S	11E	419945
590	HC 366	2012	104995	SE 1/4 Sec 25	T1S	11E	419946
591	HC 367	2012	104996	SE 1/4 Sec 25	T1S	11E	419947
592	HC 368	2012	104997	SW 1/4 Sec 25	T1S	11E	419948
593	HC 369	2012	104998	SW 1/4 Sec 25	T1S	11E	419949
594	HC 370	2012	104999	SW 1/4 Sec 25	T1S	11E	419950
595	HC 371	2012	105000	SW 1/4 Sec 25	T1S	11E	419951
596	HC 372	2012	105001	SW 1/4 Sec 25	T1S	11E	419952
597	HC 373	2012	105002	SE 1/4 Sec 26	T1S	11E	419953
598	HC 374	2012	105003	SE 1/4 Sec 26	T1S	11E	419954
599	HC 375	2012	105004	SE 1/4 Sec 26	T1S	11E	419955
600	HC 376	2012	105005	SE 1/4 Sec 26	T1S	11E	419956
601	HC 377	2012	105006	SE 1/4 Sec 26	T1S	11E	419957
602	HC 378	2012	105007	SW 1/4 Sec 26	T1S	11E	419958
603	HC 379	2012	105008	SW 1/4 Sec 26	T1S	11E	419959
604	HC 380	2012	105009	SW 1/4 Sec 26	T1S	11E	419960
605	HC 381	2012	105010	SW 1/4 Sec 26	T1S	11E	419961
606	HC 382	2012	105011	SE 1/4 Sec 27	T1S	11E	419962
607	HC 383	2012	105012	SE 1/4 Sec 27	T1S	11E	419963
608	HC 384	2012	105013	SE 1/4 Sec 27	T1S	11E	419964
609	HC 385	2012	105014	SE 1/4 Sec 27	T1S	11E	419965

610	HC 386	2012	105015	SE 1/4 Sec 27	T1S	11E	419966
611	HC 387	2012	105016	SW 1/4 Sec 27	T1S	11E	419967
612	HC 388	2012	105017	SW 1/4 Sec 27	T1S	11E	419968
613	HC 389	2012	105018	SW 1/4 Sec 27	T1S	11E	419969
614	HC 390	2012	105019	SW 1/4 Sec 27	T1S	11E	419970
615	HC 391	2012	105020	SW 1/4 Sec 27	T1S	11E	419971
616	HC 392	2012	105021	SW 1/4 Sec 27	T1S	11E	419972
617	HC 393	2012	105022	SW 1/4 Sec 27	T1S	11E	419973
618	HC 394	2012	105023	SW 1/4 Sec 27	T1S	11E	419974
619	HC 395	2012	105024	SE 1/4 Sec 27	T1S	11E	419975
620	HC 396	2012	105025	SE 1/4 Sec 27	T1S	11E	419976
621	HC 397	2012	105026	SE 1/4 Sec 27	T1S	11E	419977
622	HC 398	2012	105027	SE 1/4 Sec 27	T1S	11E	419978
623	HC 399	2012	105028	SE 1/4 Sec 27	T1S	11E	419979
624	HC 400	2012	105029	SW 1/4 Sec 26	T1S	11E	419980
625	HC 401	2012	105030	SW 1/4 Sec 26	T1S	11E	419981
626	HC 402	2012	105031	SW 1/4 Sec 26	T1S	11E	419982
627	HC 403	2012	105032	SW 1/4 Sec 26	T1S	11E	419983
628	HC 405	2012	105033	SE 1/4 Sec 26	T1S	11E	419984
629	HC 406	2012	105034	SE 1/4 Sec 26	T1S	11E	419985
630	HC 407	2012	105035	SE 1/4 Sec 26	T1S	11E	419986
631	HC 408	2012	105036	SE 1/4 Sec 26	T1S	11E	419987
632	HC 409	2012	105037	SE 1/4 Sec 26	T1S	11E	419988
633	HC 410	2012	105038	SW 1/4 Sec 25	T1S	11E	419989
634	HC 411	2012	105039	SW 1/4 Sec 25	T1S	11E	419990
635	HC 412	2012	105040	SW 1/4 Sec 25	T1S	11E	419991
636	HC 413	2012	105041	SW 1/4 Sec 25	T1S	11E	419992
637	HC 414	2012	105042	SW 1/4 Sec 25	T1S	11E	419993
638	HC 415	2012	105043	SE 1/4 Sec 25	T1S	11E	419994
639	HC 416	2012	105044	SE 1/4 Sec 25	T1S	11E	419995
640	HC 417	2012	105045	SE 1/4 Sec 25	T1S	11E	419996
641	HC 418	2012	105046	SE 1/4 Sec 25	T1S	11E	419997
642	HC 419	2012	105047	SW 1/4 Sec 30	T1S	12E	419998
643	HC 420	2012	105048	SW 1/4 Sec 30	T1S	12E	419999
644	HC 421	2012	105049	SW 1/4 Sec 30	T1S	12E	420000
645	HC 422	2012	105050	SW 1/4 Sec 30	T1S	12E	420001
646	HC 423	2012	105051	SW 1/4 Sec 30	T1S	12E	420002
647	HC 424	2012	105052	SE 1/4 Sec 30	T1S	12E	420003
648	HC 425	2012	105053	SE 1/4 Sec 30	T1S	12E	420004
649	HC 426	2012	105054	SE 1/4 Sec 30	T1S	12E	420005
650	HC 427	2012	105055	SE 1/4 Sec 30	T1S	12E	420006
651	HC 428	2012	105056	NW 1/4 Sec 31	T1S	12E	420007
652	HC 429	2012	105057	NW 1/4 Sec 31	T1S	12E	420008
653	HC 430	2012	105058	NW 1/4 Sec 31	T1S	12E	420009

654	HC 431	2012	105059	NE 1/4 Sec 36	T1S	11E	420010
655	HC 432	2012	105061	NE 1/4 Sec 36	T1S	11E	420011
656	HC 433	2012	105062	NE 1/4 Sec 36	T1S	11E	420012
657	HC 434	2012	105063	NE 1/4 Sec 36	T1S	11E	420013
658	HC 435	2012	105064	NW 1/4 Sec 36	T1S	11E	420014
659	HC 436	2012	105065	NW 1/4 Sec 36	T1S	11E	420015
660	HC 437	2012	105066	NW 1/4 Sec 36	T1S	11E	420016
661	HC 438	2012	105067	NW 1/4 Sec 36	T1S	11E	420017
662	HC 439	2012	105068	NW 1/4 Sec 36	T1S	11E	420018
663	HC 440	2012	105069	NE 1/4 Sec 35	T1S	11E	420019
664	HC 441	2012	105070	NE 1/4 Sec 35	T1S	11E	420020
665	HC 442	2012	105071	NE 1/4 Sec 35	T1S	11E	420021
666	HC 443	2012	105072	NE 1/4 Sec 35	T1S	11E	420022
667	HC 444	2012	105073	NE 1/4 Sec 35	T1S	11E	420023
668	HC 445	2012	105074	NW 1/4 Sec 35	T1S	11E	420024
669	HC 446	2012	105075	NW 1/4 Sec 35	T1S	11E	420025
670	HC 447	2012	105076	NW 1/4 Sec 35	T1S	11E	420026
671	HC 448	2012	105077	NW 1/4 Sec 35	T1S	11E	420027
672	HC 449	2012	105078	NW 1/4 Sec 35	T1S	11E	420028
673	HC 450	2012	105079	SE 1/4 Sec 35	T1S	11E	420029
674	HC 451	2012	105080	SE 1/4 Sec 35	T1S	11E	420030
675	HC 452	2012	105081	SE 1/4 Sec 35	T1S	11E	420031
676	HC 453	2012	105082	SW 1/4 Sec 36	T1S	11E	420032
677	HC 454	2012	105083	SW 1/4 Sec 36	T1S	11E	420033
678	HC 455	2012	105084	SW 1/4 Sec 36	T1S	11E	420034
679	HC 456	2012	105085	SW 1/4 Sec 36	T1S	11E	420035
680	HC 457	2012	105086	SE 1/4 Sec 36	T1S	11E	420036
681	HC 458	2012	105087	SE 1/4 Sec 36	T1S	11E	420037
682	HC 459	2012	105088	SE 1/4 Sec 36	T1S	11E	420038
683	HC 460	2012	105089	SE 1/4 Sec 36	T1S	11E	420039
684	HC 461	2012	105090	SE 1/4 Sec 36	T1S	11E	420040
685	HC 462	2012	105091	SW 1/4 Sec 31	T1S	12E	420041
686	HC 463	2012	105092	SW 1/4 Sec 31	T1S	12E	420042
687	HC 464	2012	105093	SW 1/4 Sec 31	T1S	12E	420043
688	HC 465	2012	105094	SW 1/4 Sec 31	T1S	12E	420044
689	HC 466	2012	105095	SW 1/4 Sec 31	T1S	12E	420045
690	HC 467	2012	105096	SW 1/4 Sec 31	T1S	12E	420046
691	HC 468	2012	105097	SE 1/4 Sec 36	T1S	11E	420047
692	HC 469	2012	105098	SE 1/4 Sec 36	T1S	11E	420048
693	HC 470	2012	105099	SE 1/4 Sec 36	T1S	11E	420049
694	HC 471	2012	105100	SE 1/4 Sec 36	T1S	11E	420050
695	HC 472	2012	105101	SW 1/4 Sec 36	T1S	11E	420051
696	HC 473	2012	105102	SW 1/4 Sec 36	T1S	11E	420052
697	HC 474	2012	105103	SW 1/4 Sec 36	T1S	11E	420053

698	HC 475	2012	105104	SW 1/4 Sec 36	T1S	11E	420054
699	HC 476	2012	105105	SW 1/4 Sec 36	T1S	11E	420055
700	HC 477	2012	105106	SE 1/4 Sec 35	T1S	11E	420056
701	HC 481	2012	105107	NW 1/4 Sec 30	T1S	12E	420057
702	HC 482	2012	105108	SW 1/4 Sec 20	T1S	12E	420058
703	HC 483	2012	105109	NW 1/4 Sec 20	T1S	12E	420059
704	HC 484	2012	105110	NW 1/4 Sec 20	T1S	12E	420060
705	HC 485	2012	105111	SE 1/4 Sec 17	T1S	12E	420061
706	HC 486	2012	105112	SW 1/4 Sec 20	T1S	12E	420062
707	HC 487	2012	105113	NE 1/4 Sec 13	T1S	11E	420063
708	HC 488	2012	105060	NE 1/4 Sec 13	T1S	11E	420064
709	Smashley 1	2013	64159	NE 1/4 Section 1	2S	11E	424465
710	Smashley 2	2013	64160	NW 1/4 Section 1	2S	11E	424466
711	Smashley 13	2013	64171	NE 1/4 Section 3	2S	11E	424477
712	Smashley 14	2013	64172	SE 1/4 Section 3	2S	11E	424478
713	Smashley 15	2013	64173	SW 1/4 Section 2	2S	11E	424479
714	Smashley 16	2013	64174	SW 1/4 Section 2	2S	11E	424480
715	Smashley 17	2013	64175	SE 1/4 Section 2	2S	11E	424481
716	Smashley 18	2013	64176	SE 1/4 Section 2	2S	11E	424482
717	Smashley 21	2013	64179	SE 1/4 Section 2	2S	11E	424485
718	Smashley 22	2013	64180	SE 1/4 Section 2	2S	11E	424486
719	Smashley 23	2013	64181	SW 1/4 Section 1	2S	11E	424487
720	Smashley 32	2013	64190	SW 1/4 Section 6	2S	12E	424496
721	Smashley 33	2013	64191	SW 1/4 Section 6	2S	12E	424497
722	Smashley 34	2013	64192	SE 1/4 Section 6	2S	12E	424498
723	Smashley 35	2013	64193	SE 1/4 Section 6	2S	12E	424499
724	Smashley 36	2013	64194	SE 1/4 Section 6	2S	12E	424500
725	Smashley 37	2013	64195	NW 1/4 Section 6	2S	12E	424501
726	Smashley 38	2013	64196	NW 1/4 Section 6	2S	12E	424502
727	Smashley 39	2013	64197	NE 1/4 Section 6	2S	12E	424503
728	Smashley 40	2013	64198	NE 1/4 Section 6	2S	12E	424504
729	Smashley 45	2013	64203	NW 1/4 Section 6	2S	12E	424509
730	Smashley 46	2013	64204	NW 1/4 Section 6	2S	12E	424510
731	Smashley 47	2013	64205	NW 1/4 Section 6	2S	12E	424511
732	Smashley 48	2013	64206	NE 1/4 Section 6	2S	12E	424512
733	Smashley 49	2013	64207	NE 1/4 Section 6	2S	12E	424513
734	Smashley 50	2013	64208	NE 1/4 Section 1	2S	11E	424514
735	Smashley 51	2013	64209	NE 1/4 Section 1	2S	11E	424515
736	Smashley 52	2013	64210	NW 1/4 Section 1	2S	11E	424516
737	Smashley 53	2013	64211	NW 1/4 Section 1	2S	11E	424517
738	Smashley 54	2013	64212	NE 1/4 Section 1	2S	11E	424518
739	Smashley 55	2013	64213	NE 1/4 Section 1	2S	11E	424519
740	Smashley 56	2013	64214	NW 1/4 Section 1	2S	11E	424520
741	Smashley 57	2013	64215	NW 1/4 Section 1	2S	11E	424521



742	Smashley 58	2013	64216	NW 1/4 Section 1	2S	11E	424522
743	Smashley 59	2013	64217	NE 1/4 Section 2	2S	11E	424523
744	Smashley 60	2013	64218	NE 1/4 Section 2	2S	11E	424524
745	Smashley 61	2013	64219	NW 1/4 Section 2	2S	11E	424525
746	Smashley 62	2013	64220	NW 1/4 Section 2	2S	11E	424526
747	Smashley 63	2013	64221	NE 1/4 Section 2	2S	11E	424527
748	Smashley 64	2013	64222	NE 1/4 Section 2	2S	11E	424528
749	Smashley 65	2013	64223	NW 1/4 Section 2	2S	11E	424529
750	Smashley 66	2013	64224	NW 1/4 Section 2	2S	11E	424530
751	Smashley 67	2013	64225	NE 1/4 Section 3	2S	11E	424531
752	Smashley 68	2013	64226	SE 1/4 Section 3	2S	11E	424532
753	Smashley 69	2013	64227	SW 1/4 Section 2	2S	11E	424533
754	Smashley 70	2013	64228	SW 1/4 Section 2	2S	11E	424534
755	Smashley 71	2013	64229	SE 1/4 Section 2	2S	11E	424535
756	Smashley 72	2013	64230	SE 1/4 Section 2	2S	11E	424536
757	Smashley 73	2013	64231	SW 1/4 Section 2	2S	11E	424537
758	Smashley 74	2013	64232	SW 1/4 Section 2	2S	11E	424538
759	Smashley 75	2013	64233	SE 1/4 Section 2	2S	11E	424539
760	Smashley 76	2013	64234	SE 1/4 Section 2	2S	11E	424540
761	Smashley 77	2013	64235	SE 1/4 Section 2	2S	11E	424541
762	Smashley 78	2013	64236	NE 1/4 Section 35	1S	11E	424542
763	Smashley 79	2013	64237	NE 1/4 Section 35	1S	11E	424543
764	Smashley 81	2013	64239	SW 1/4 Section 35	1S	11E	424545
765	Smashley 82	2013	64240	SW 1/4 Section 35	1S	11E	424546
766	Smashley 83	2013	64241	SE 1/4 Section 36	1S	11E	424547
767	Smashley 84	2013	64242	SE 1/4 Section 36	1S	11E	424548
768	Smashley 85	2013	64243	SE 1/4 Section 36	1S	11E	424549
769	Smashley 86	2013	64244	SE 1/4 Section 36	1S	11E	424550
770	Smashley 87	2013	64245	SW 1/4 Section 36	1S	11E	424551
771	Smashley 88	2013	64246	SW 1/4 Section 36	1S	11E	424552
772	Smashley 89	2013	64247	SE 1/4 Section 35	1S	11E	424553
773	Smashley 91	2013	64249	NW 1/4 Section 2	2S	11E	424555
774	Wiley Bill #1	2007	8407	NE1/4 Section 13	1 S	13 E	377139
775	Wiley Bill #2	2007	8408	SW1/4 Section 13	1 S	13 E	377140
776	Wiley Bill #3	2007	8409	SW1/4 Section 13	1 S	13 E	377141
777	Wiley Bill #4	2007	8410	SE1/4 Section 13	1 S	13 E	377142
778	Wiley Bill #5	2007	8411	SE1/4 Section 13	1 S	13 E	377143
779	Wiley Bill #6	2007	8412	SE1/4 Section 13	1 S	13 E	377144
780	Wiley Bill #7	2007	8413	SE1/4 Section 13	1 S	13 E	377145
781	Wiley Bill #8	2007	8414	SE1/4 & NE1/4 Sec 13	1 S	13 E	377146
782	Wiley Bill #9	2007	8415	NE1/4 Section 13	1 S	13 E	377147
783	Wiley Bill #10	2007	8416	NE1/4 Section 13	1 S	13 E	377148
784	Wiley Bill #11	2007	8417	SE1/4 Section 13	1 S	13 E	377149
785	Wiley Bill #12	2007	8418	NE1/4 & SE1/4 Sec 13	1 S	13 E	377150

786	Wiley Bill #13	2007	8419	SW1/4 Sectin 18	1 S	14 E	377151	7
787	Wiley Bill #14	2007	8420	NW1/4 & SW1/4 Sec18	1 S	14 E	377152	
788	Wiley Bill #15	2007	8421	SW1/4 Section 18	1 S	14 E	377153	
789	Wiley Bill #16	2007	8422	NW1/4 & SW1/4 Sec18	1 S	14 E	377154	
790	Wiley Bill #17	2007	8423	SW1/4 Section18	1 S	14 E	377155	
791	Wiley Bill #18	2007	8424	NW1/4 & SW1/4 Sec18	1 S	14 E	377156	
792	Wiley Bill #19	2007	8425	NW1/4 & SW1/4 Sec18	1 S	14 E	377157	
793	Wiley Bill #21	2007	8426	NW1/4 Section 18	1 S	14 E	377158	
794	Wiley Bill #22	2007	8427	NW1/4 Section 18	1 S	14 E	377159	
795	Wiley Bill #23	2007	8428	NW1/4 Section 18	1 S	14 E	377160	
796	Wiley Bill #24	2007	8429	NW1/4 Section 18	1 S	14 E	377161	J
797	Wiley Bill #28	2007	1030	SW1/4 Section 18	1 S	14 E	377165	7
798	Wiley Bill #29	2007	1031	NE1/4 Section 18	1 S	14 E	377166	J
799	Smashley 101	2014	38100	Section 1 NE 1/4	1S	11E	428432	7
800	Smashley 102	2014	38101	Section 1 NW 1/4	1S	11E	428433	
801	Smashley 113	2014	38102	Section 3 NE 1/4	1S	11E	428434	
802	Smashley 114	2014	38103	Section 3 NE 1/4	1S	11E	428435	
803	Smashley 115	2014	38104	Section 2 NW 1/4	1S	11E	428436	
804	Smashley 116	2014	38105	Section 2 NW 1/4	1S	11E	428437	
805	Smashley 117	2014	38106	Section 2 NE 1/4	1S	11E	428438	J
806	Smashley 121	2014	38108	Section 2 NE 1/4	1S	11E	428440	7
807	Smashley 122	2014	38109	Section 2 NE 1/4	1S	11E	428441	
808	Smashley 123	2014	38110	Section 2 NE 1/4	1S	11E	428442	
809	Smashley 131	2014	38111	Section 6 NW 1/4	1S	12E	428443	
810	Smashley 132	2014	38112	Section 6 NW 1/4	1S	12E	428444	
811	Smashley 133	2014	38113	Section 6 NW 1/4	1S	12E	428445	
812	Smashley 134	2014	38114	Section 6 NE 1/4	1S	12E	428446	
813	Smashley 135	2014	38115	Section 6 NE 1/4	1S	12E	428447	
814	Smashley 136	2014	38116	Section 6 SW 1/4	1S	12E	428448	
815	Smashley 137	2014	38117	Section 6 NW 1/4	1S	12E	428449	
816	Smashley 138	2014	38118	Section 6 NW 1/4	1S	12E	428450	
817	Smashley 139	2014	38119	Section 6 NE 1/4	1S	12E	428451	
818	Smashley 140	2014	38120	Section 6 NE 1/4	1S	12E	428452	
819	Smashley 149	2014	38121	Section 6 SW 1/4	1S	12E	428453	
820	Smashley 150	2014	38122	Section 1 NE 1/4	1S	11E	428454	
821	Smashley 151	2014	38123	Section 1 SE 1/4	1S	11E	428455	
822	Smashley 152	2014	38124	Section 1 SW 1/4	1S	11E	428456	
823	Smashley 153	2014	38125	Section 1 SW 1/4	1S	11E	428457	
824	Smashley 154	2014	38126	Section 1 SE 1/4	1S	11E	428458	
825	Smashley 155	2014	38127	Section 1 SE 1/4	1S	11E	428459	
826	Smashley 156	2014	38128	Section 1 SW 1/4	1S	11E	428460	
827	Smashley 157	2014	38129	Section 1 SW 1/4	1S	11E	428461	
828	Smashley 158	2014	38130	Section 1 SW 1/4	1S	11E	428462	J
829	Supie 1	2012	20306	NW1/4 Section 27	1S	12E	414403	1

830	Supie 2	2012	20307	NE 1/4 Section 27	1S	12E	414404	7
831	Supie 3	2012	20308	NE 1/4 Section 27	1S	12E	414405	
832	Supie 4	2012	20309	NW 1/4 Section 26	1S	12E	414406	
833	Supie 5	2012	20310	NW 1/4 Section 26	1S	12E	414407	
834	Supie 6	2012	20311	NW 1/4 Section 26	1S	12E	414408	
835	Supie 7	2012	20312	NW 1/4 Section 26	1S	12E	414409	
836	Supie 8	2012	20313	NE 1/4 Section 27	1S	12E	414410	
837	Supie 9	2012	20314	NE 1/4 Section 27	1S	12E	414411	
838	Supie 10	2012	20315	NE 1/4 Section 27	1S	12E	414412	
839	Supie 11	2012	20316	NE 1/4 Section 27	1S	12E	414413	
840	Supie 12	2012	20317	NW 1/4 Section 27	1S	12E	414414	
841	Supie 13	2012	20318	NW 1/4 Section 26	1S	12E	414415	
842	Supie 14	2012	20319	NE 1/4 Section 26	1S	12E	414416	
843	Supie 15	2012	20320	NE 1/4 Section 26	1S	12E	414417	
844	Supie 16	2012	20321	NW 1/4 Section 26	1S	12E	414418	
845	Supie 17	2012	20322	NW 1/4 Section 26	1S	12E	414419	
846	Supie 18	2012	20323	NE 1/4 Section 26	1S	12E	414420	
847	Supie 19	2012	20324	NE 1/4 Section 26	1S	12E	414421	
848	Supie 20	2012	20325	NW 1/4 Section 26	1S	12E	414422	
849	Supie 21	2012	20326	SW 1/4 Section 27	1S	12E	414423	
850	Supie 22	2012	20327	SW 1/4 Section 27	1S	12E	414424	J
851	Supie 23	2013	9777	NE 1/4 Section 23	1S	12E	420976	7
852	Supie 24	2013	9778	SE 1/4 Section 23	1S	12E	420977	
853	Supie 25	2013	9779	SE 1/4 Section 23	1S	12E	420978	
854	Supie 26	2013	9780	SE 1/4 Section 23	1S	12E	420979	
855	Supie 27	2013	9781	SW 1/4 Section 24	1S	12E	420980	
856	Supie 28	2013	9782	SE 1/4 Section 23	1S	12E	420981	
857	Supie 29	2013	9783	SE 1/4 Section 23	1S	12E	420982	
858	Supie 30	2013	9784	SE 1/4 Section 23	1S	12E	420983	
859	Supie 31	2013	9785	SW 1/4 Section 23	1S	12E	420984	
860	Supie 32	2013	9786	SW 1/4 Section 23	1S	12E	420985	
861	Supie 33	2013	9787	SE 1/4 Section 23	1S	12E	420986	
862	Supie 34	2013	9788	SE 1/4 Section 23	1S	12E	420987	
863	Supie 35	2013	9789	SE 1/4 Section 23	1S	12E	420988	
864	Supie 36	2013	9790	SE 1/4 Section 23	1S	12E	420989	
865	Supie 37	2013	9791	SW 1/4 Section 23	1S	12E	420990	
866	Supie 38	2013	9792	SW 1/4 Section 23	1S	12E	420991	J
867	HC 489	2013	9667	NW 1/4 Section 5	1S	12E	420866	7
868	HC 490	2013	9668	NW 1/4 Section 5	1S	12E	420867	
869	HC 491	2013	9669	NW 1/4 Section 5	1S	12E	420868	
870	HC 492	2013	9670	NW 1/4 Section 5	1S	12E	420869	
871	HC 493	2013	9671	NE 1/4 Section 6	1S	12E	420870	
872	HC 494	2013	9672	NE 1/4 Section 6	1S	12E	420871	
873	HC 495	2013	9673	NE 1/4 Section 6	1S	12E	420872	J

874	HC 496	2013	9674	NE 1/4 Section 6	1S	12E	420873
875	HC 497	2013	9675	NW 1/4 Section 6	1S	12E	420874
876	HC 498	2013	9676	NW 1/4 Section 6	1S	12E	420875
877	HC 499	2013	9677	NW 1/4 Section 6	1S	12E	420876
878	HC 500	2013	9678	NW 1/4 Section 6	1S	12E	420877
879	HC 501	2013	9679	NW 1/4 Section 6	1S	12E	420878
880	HC 502	2013	9680	NE 1/4 Section 1	1S	12E	420879
881	HC 503	2013	9681	NE 1/4 Section 1	1S	12E	420880
882	HC 504	2013	9682	NW 1/4 Section 6	1S	12E	420881
883	HC 505	2013	9683	NW 1/4 Section 6	1S	12E	420882
884	HC 506	2013	9684	NW 1/4 Section 6	1S	12E	420883
885	HC 507	2013	9685	NW 1/4 Section 6	1S	12E	420884
886	HC 508	2013	9686	NE1/4 Section 6	1S	12E	420885
887	HC 509	2013	9687	NE1/4 Section 6	1S	12E	420886
888	HC 510	2013	9688	NE1/4 Section 6	1S	12E	420887
889	HC 511	2013	9689	NE1/4 Section 6	1S	12E	420888
890	HC 512	2013	9690	NE1/4 Section 6	1S	12E	420889
891	HC 513	2013	9691	NW 1/4 Section 5	1S	12E	420890
892	HC 514	2013	9692	NW 1/4 Section 5	1S	12E	420891
893	HC 515	2013	9693	NW 1/4 Section 5	1S	12E	420892
894	HC 516	2013	9694	NW 1/4 Section 5	1S	12E	420893
895	HC 517	2013	9695	SW 1/4 Section 5	1S	12E	420894
896	HC 518	2013	9696	SW 1/4 Section 5	1S	12E	420895
897	HC 519	2013	9697	SW 1/4 Section 5	1S	12E	420896
898	HC 520	2013	9698	SW 1/4 Section 5	1S	12E	420897
899	HC 521	2013	9699	SE 1/4 Section 6	1S	12E	420898
900	HC 522	2013	9700	SE 1/4 Section 6	1S	12E	420899
901	HC 523	2013	9701	SE 1/4 Section 6	1S	12E	420900
902	HC 524	2013	9702	SE 1/4 Section 6	1S	12E	420901
903	HC 525	2013	9703	SW 1/4 Section 6	1S	12E	420902
904	HC 526	2013	9704	SW 1/4 Section 6	1S	12E	420903
905	HC 527	2013	9705	SW 1/4 Section 6	1S	12E	420904
906	HC 528	2013	9706	SW 1/4 Section 6	1S	12E	420905
907	HC 529	2013	9707	SW 1/4 Section 6	1S	12E	420906
908	HC 530	2013	9708	SE 1/4 Section 1	1S	12E	420907
909	HC 531	2013	9709	NE 1/4 Section 12	1S	12E	420908
910	HC 532	2013	9710	NW 1/4 Section 7	1S	12E	420909
911	HC 533	2013	9711	NW 1/4 Section 7	1S	12E	420910
912	HC 534	2013	9712	NW 1/4 Section 7	1S	12E	420911
913	HC 535	2013	9713	NW 1/4 Section 7	1S	12E	420912
914	HC 536	2013	9714	NW 1/4 Section 7	1S	12E	420913
915	HC 537	2013	9715	NE 1/4 Section 7	1S	12E	420914
916	HC 538	2013	9716	NE 1/4 Section 7	1S	12E	420915
917	HC 539	2013	9717	NE 1/4 Section 7	1S	12E	420916



918	HC 540	2013	9718	NE 1/4 Section 7	1S	12E	420917
919	HC 541	2013	9719	NW 1/4 Section 8	1S	12E	420918
920	HC 542	2013	9720	NW 1/4 Section 8	1S	12E	420919
921	HC 543	2013	9721	NW 1/4 Section 8	1S	12E	420920
922	HC 544	2013	9722	NW 1/4 Section 8	1S	12E	420921
923	HC 545	2013	9723	NE 1/4 Section 8	1S	12E	420922
924	HC 546	2013	9724	NE 1/4 Section 8	1S	12E	420923
925	HC 547	2013	9725	NE 1/4 Section 8	1S	12E	420924
926	HC 548	2013	9726	NE 1/4 Section 8	1S	12E	420925
927	HC 549	2013	9727	NE 1/4 Section 8	1S	12E	420926
928	HC 550	2013	9728	NW 1/4 Section 8	1S	12E	420927
929	HC 551	2013	9729	NW 1/4 Section 8	1S	12E	420928
930	HC 552	2013	9730	NW 1/4 Section 8	1S	12E	420929
931	HC 553	2013	9731	NW 1/4 Section 8	1S	12E	420930
932	HC 554	2013	9732	NE 1/4 Section 7	1S	12E	420931
933	HC 555	2013	9733	NE 1/4 Section 7	1S	12E	420932
934	HC 556	2013	9734	NE 1/4 Section 7	1S	12E	420933
935	HC 557	2013	9735	NW 1/4 Section 7	1S	12E	420934
936	HC 558	2013	9736	NW 1/4 Section 7	1S	12E	420935
937	HC 559	2013	9737	NW 1/4 Section 7	1S	12E	420936
938	HC 560	2013	9738	NW 1/4 Section 7	1S	12E	420937
939	HC 561	2013	9739	NW 1/4 Section 7	1S	12E	420938
940	HC 562	2013	9740	NE 1/4 Section 12	1S	12E	420939
941	HC 563	2013	9741	NE,SE Section 12	1S	12E	420940
942	HC 564	2013	9742	NW,SW Section 7	1S	12E	420941
943	HC 565	2013	9743	NW,SW Section 7	1S	12E	420942
944	HC 566	2013	9744	NW,SW Section 7	1S	12E	420943
945	HC 567	2013	9745	NW,SW Section 7	1S	12E	420944
946	HC 568	2013	9746	NE,NW,SW,SE Section 7	1S	12E	420945
947	HC 569	2013	9747	NE,SE Section 7	1S	12E	420946
948	HC 570	2013	9748	NE,SE Section 7	1S	12E	420947
949	HC 571	2013	9749	NE,SE Section 7	1S	12E	420948
950	HC 572	2013	9750	NE,SE Section 7	1S	12E	420949
951	HC 573	2013	9751	NW,SW Section 8	1S	12E	420950
952	HC 574	2013	9752	NW,SW Section 8	1S	12E	420951
953	HC 575	2013	9753	NW,SW Section 8	1S	12E	420952
954	HC 576	2013	9754	NE,NW,SW,SE Section 8	1S	12E	420953
955	HC 577	2013	9755	NE,SE Section 8	1S	12E	420954
956	HC 578	2013	9756	NE,SE Section 8	1S	12E	420955
957	HC 579	2013	9757	NE,SE Section 8	1S	12E	420956
958	HC 580	2013	9758	NE,SE Section 8	1S	12E	420957
959	HC 581	2013	9759	SE Section 8	1S	12E	420958
960	HC 582	2013	9760	SE Section 8	1S	12E	420959
961	HC 583	2013	9761	SE Section 8	1S	12E	420960

962	HC 584	2013	9762	SE Section 8	1S	12E	420961
963	HC 585	2013	9763	SW Section 8	1S	12E	420962
964	HC 586	2013	9764	SW Section 8	1S	12E	420963
965	HC 587	2013	9765	SW Section 8	1S	12E	420964
966	HC 588	2013	9766	SW Section 8	1S	12E	420965
967	HC 589	2013	9767	SE Section 7	1S	12E	420966
968	HC 590	2013	9768	SE Section 7	1S	12E	420967
969	HC 591	2013	9769	SE Section 7	1S	12E	420968
970	HC 592	2013	9770	SE Section 7	1S	12E	420969
971	HC 593	2013	9771	SE Section 7	1S	12E	420970
972	HC 594	2013	9772	SW Section 7	1S	12E	420971
973	HC 595	2013	9773	SW Section 7	1S	12E	420972
974	HC 596	2013	9774	SW Section 7	1S	12E	420973
975	HC 597	2013	9775	SW Section 7	1S	12E	420974
976	HC 598	2013	9776	SE Section 12	1S	12E	420975

Total claims 976

RECEIVED  
 CLM AZ STATE OFFICE  
 2016 JUL 19 A 10:15  
 TUCSON, ARIZONA

**United States Department of the Interior**  
**Bureau of Land Management**  
 DIV OF LANDS, MINRLS & ENERGY  
 ONE N CENTRAL AVE  
 PHOENIX, AZ 85004 -4427  
 Phone: 602-417-9200

Receipt

No: 3609478

<b>Transaction #:</b> 3712981	
<b>Date of Transaction:</b> 07/19/2016	
<b>CUSTOMER:</b>	
RESOLUTION COPPER MINING LLC PO BOX 1944 SUPERIOR, AZ 85173-1944 US	

LINE #	QTY	DESCRIPTION	REMARKS	UNIT PRICE	TOTAL
1	1.00	LOCATABLE MINERALS / MINING CLAIMS- NOT NEW-UNADJUD, ONE AUTH NO. ONLY / MINING CLAIM MONEY RECEIVED <b>CASES: AMC366558/\$151280.00</b>	MAINT 2017/976	- n/a -	151280.00
<b>TOTAL:</b>					<b>\$151,280.00</b>

PAYMENT INFORMATION			
1	AMOUNT:	151280.00	POSTMARKED: N/A
	TYPE:	CHECK	RECEIVED: 07/19/2016
	CHECK NO:	0080001492	
	NAME:	RESOLUTION COPPER MINING LLC 4700 S DAYBREAK PRKWY SOUTH JORDAN UT 84095 US	

<b>REMARKS</b>	

This receipt was generated by the automated BLM Collections and Billing System and is a paper representation of a portion of the official electronic record contained therein.

July 31, 2015

366558  
374059  
384892  
417125  
**419583**  
424465  
377139  
428432  
414403  
420864

United States Department of Interior  
Bureau of Land Management  
Records Section  
One North Central Avenue  
Suite 800  
Phoenix, Arizona 85011


**Notice of Intent**  
**ANNUAL CLAIM MAINTENANCE FEES for 2015/2016,**  
**By RESOLUTION COPPER COMPANY**

To Whom It May Concern:

The Final Rule as published in the Federal Register implements provisions of the Interior Department and related agencies, *that a Statutorily Authorized Adjustment effective June 30, 2014 that requires an annual rental fee of \$155.00* for each unpatented mining claim and site located and held under the General Mining Law of 1872.

This will serve as notice that **RESOLUTION COPPER COMPANY**, a Delaware Corporation, whose address for purposes of this filing is P.O. Box 1944 Superior, Arizona 85273 intends to hold the mining claims and /or mill sites described in **Exhibit "A"** attached hereto for the assessment years **2015/2016**, by payment of the annual claim maintenance fee of \$155.00 per claim or site. Payment of **\$152,365.00** is made herewith for such assessment years for each of the unpatented lode claims and sites. The name, BLM serial number, book and page or index number of recording of the location notice is official records of Gila and Pinal Counties, Arizona, of which are set forth in **Exhibit "A"** attached hereto and by this reference incorporated herein.

Sincerely,

  
**Sterling Hundley**  
**Financial Operations Officer as Manger**  
**RESOLUTION COPPER COMPANY**

Telephone 520-689-9374

Cc: file

RECEIVED  
BLM AZ STATE OFFICE  
2015 AUG 10 A 10:20  
PHOENIX, ARIZONA

INTERFILED  
AUG 14 2015  
BY: Ramm

NO. OF CLAIMS 983  
AMOUNT 152,365.00  
RECEIPT NO. 3362781  
INIT. ESH

**\*\* BLM-ASO\*\***



**NOTICE OF INTENT TO HOLD**  
**for filings years 2015/2016**  
**RESOLUTION COPPER COMPANY**

THE FOLLOWING DESCRIBED PORPerty CONSISTING OF UNPATENTED MINING CLAIMS SITUATED IN PINAL AND GILA COUNTIES, ARIZONA AND MORE PARTICULARLY DESCRIBED AS FOLLOWS:

Total	Claim	Book	Page	Legal description	Townshi p	Range	AMC
1	JUNO 1	2005	88490	SE 1/4 Section 23	1 N	13E	366558
2	JUNO 2	2005	88491	NE 1/4 Section 23	1N	13E	366559
3	JUNO 3	2005	88492	NE 1/4 Section 23	1N	13E	366560
4	JUNO 4	2005	88493	SE 1/4 Section 23	1N	13E	366561
5	JUNO 5	2005	88494	SE 1/4 Section 23	1N	13E	366562
6	JUNO 6	2005	88495	SE 1/4 Section 23	1N	13E	366563
7	JUNO 7	2005	88496	SE 1/4 Section 24	1N	13E	366564
8	JUNO 8	2005	88497	SE 1/4 Section 23	1N	13E	366565
9	JUNO 9	2005	88498	SW 1/4 Section 24	1N	13E	366566
10	JUNO 10	2005	88499	SW 1/4 Section 24	1N	13E	366567
11	JUNO 11	2005	88500	SW 1/4 Section 24	1N	13E	366568
12	JUNO 12	2005	88501	SW 1/4 Section 24	1N	13E	366569
13	JUNO 13	2005	88502	SW 1/4 Section 24	1N	13E	366570
14	JUNO 16	2005	88503	NW 1/4 Section 25	1N	13E	366571
15	Raptor # 1	2006	135862	SW 1/4 Section 12	1S	13E	374059
16	Raptor # 2	2006	135863	SW 1/4 Section 13	1S	13E	374060
17	Raptor # 3	2006	135864	NE 1/4 Section 12	1S	13E	374061
18	Raptor # 4	2006	135865	NE 1/4 Section 13	1S	13E	374062
19	Raptor # 5	2006	135866	SE 1/4 Section 2	1S	13E	374063
20	Raptor # 6	2006	135867	SE 1/4 Section 2	1S	13E	374064
21	Raptor # 7	2006	135868	NE 1/4 Section 2	1S	13E	374065
22	Richard 1	2007	91252	NW 1/4 Section 34	1S	12E	384892
23	Richard 2	2007	91253	NW 1/4 Section 34	1S	12E	384893
24	Richard 3	2007	91254	NW 1/4 Section 34	1S	12E	384894
25	Richard 4	2007	91255	NW 1/4 Section 34	1S	12E	384895
26	Richard 5	2007	91256	NW 1/4 Section 34	1S	12E	384896
27	Richard 6	2007	91257	SW 1/4 Section 34	1S	12E	384897
28	Richard 7	2007	91258	SW 1/4 Section 34	1S	12E	384898
29	Richard 8	2007	91259	SW 1/4 Section 34	1S	12E	384899
30	Richard 9	2007	91260	SW 1/4 Section 34	1S	12E	384900
31	Richard 10	2007	91261	SW 1/4 Section 34	1S	12E	384901
32	Superior 170	2012	73726	NE 1/4 SEC 32	1N	12E	417125
33	Superior 171	2012	73727	NE 1/4 SEC 32	1N	12E	417126

RECEIVED

34	Superior 172	2012	73728	NE 1/4 SEC 32	T1N	12E	417127
35	Superior 173	2012	73729	NE 1/4 SEC 32	T1N	12E	417128
36	Superior 174	2012	73730	NW 1/4 SEC 32	T1N	12E	417129
37	Superior 175	2012	73731	NW 1/4 SEC 32	T1N	12E	417130
38	Superior 176	2012	73732	NW 1/4 SEC 32	T1N	12E	417131
39	Superior 177	2012	73733	NW 1/4 SEC 32	T1N	12E	417132
40	Superior 178	2012	73734	NW 1/4 SEC 32	T1N	12E	417133
41	Superior 179	2012	73735	NW 1/4 SEC 32	T1N	12E	417134
42	Superior 196	2012	73736	NW 1/4 SEC 32	T1N	12E	417135
43	Superior 197	2012	73737	SE 1/4 SEC 31	T1N	12E	417136
44	Superior 224	2012	73738	NE 1/4 SEC 5	T1S	12E	417137
45	Superior 225	2012	73739	NE 1/4 SEC 5	T1S	12E	417138
46	Superior 226	2012	73740	NE 1/4 SEC 5	T1S	12E	417139
47	Superior 227	2012	73741	NE 1/4 SEC 5	T1S	12E	417140
48	Superior 228	2012	73742	SE 1/4 SEC 5	T1S	12E	417141
49	Superior 229	2012	73743	SE 1/4 SEC 5	T1S	12E	417142
50	Superior 230	2012	73744	SE 1/4 SEC 5	T1S	12E	417143
51	Superior 231	2012	73745	SE 1/4 SEC 5	T1S	12E	417144
52	Superior 277	2012	73746	SE 1/4 SEC 5	T1S	12E	417145
53	Superior 278	2012	73747	SE 1/4 SEC 5	T1S	12E	417146
54	Superior 279	2012	73748	SE 1/4 SEC 5	T1S	12E	417147
55	Superior 280	2012	73749	SE 1/4 SEC 5	T1S	12E	417148
56	Superior 281	2012	73750	SE 1/4 SEC 5	T1S	12E	417149
57	Superior 282	2012	73751	SE 1/4 SEC 5	T1S	12E	417150
58	Superior 283	2012	73752	SE 1/4 SEC 5	T1S	12E	417151
59	Superior 284	2012	73753	SE 1/4 SEC 5	T1S	12E	417152
60	Superior 285	2012	73754	NW 1/4 SEC 9	T1S	12E	417153
61	Superior 286	2012	73755	NW 1/4 SEC 9	T1S	12E	417154
62	Superior 287	2012	73756	NW 1/4 SEC 9	T1S	12E	417155
63	Superior 288	2012	73757	NW 1/4 SEC 9	T1S	12E	417156
64	Superior 289	2012	73758	NE 1/4 SEC 9	T1S	12E	417157
65	Superior 290	2012	73759	NE 1/4 SEC 9	T1S	12E	417158
66	Superior 291	2012	73760	NE 1/4 SEC 9	T1S	12E	417159
67	Superior 292	2012	73761	NE 1/4 SEC 9	T1S	12E	417160
68	Superior 293	2012	73762	NE 1/4 SEC 9	T1S	12E	417161
69	Superior 294	2012	73763	NE 1/4 SEC 9	T1S	12E	417162
70	Superior 295	2012	73764	NW 1/4 SEC 10	T1S	12E	417163
71	Superior 296	2012	73765	NW 1/4 SEC 10	T1S	12E	417164
72	Superior 297	2012	73766	NW 1/4 SEC 10	T1S	12E	417165
73	Superior 298	2012	73767	NE 1/4 SEC 10	T1S	12E	417166
74	Superior 299	2012	73768	NE 1/4 SEC 10	T1S	12E	417167
75	Superior 300	2012	73769	NE 1/4 SEC 10	T1S	12E	417168
76	Superior 301	2012	73770	NE 1/4 SEC 10	T1S	12E	417169
77	Superior 312	2012	73771	NE 1/4 SEC 10	T1S	12E	417170

PAID  
RECEIPT  
#3364092

RECEIVED  
STATE OF  
AZ  
AUG 10 2012

78	Superior 313	2012	73772	NE 1/4 SEC 10	T1S	12E	417171
79	Superior 314	2012	73773	NE 1/4 SEC 10	T1S	12E	417172
80	Superior 315	2012	73774	NE 1/4 SEC 10	T1S	12E	417173
81	Superior 316	2012	73775	NW 1/4 SEC 10	T1S	12E	417174
82	Superior 317	2012	73776	NW 1/4 SEC 10	T1S	12E	417175
83	Superior 318	2012	73777	NW 1/4 SEC 10	T1S	12E	417176
84	Superior 319	2012	73778	NW 1/4 SEC 10	T1S	12E	417177
85	Superior 320	2012	73779	NE 1/4 SEC 9	T1S	12E	417178
86	Superior 321	2012	73780	NE 1/4 SEC 9	T1S	12E	417179
87	Superior 322	2012	73781	NE 1/4 SEC 9	T1S	12E	417180
88	Superior 323	2012	73782	NE 1/4 SEC 9	T1S	12E	417181
89	Superior 324	2012	73783	NE 1/4 SEC 9	T1S	12E	417182
90	Superior 325	2012	73784	NW 1/4 SEC 9	T1S	12E	417183
91	Superior 326	2012	73785	NW 1/4 SEC 9	T1S	12E	417184
92	Superior 327	2012	73786	NW 1/4 SEC 9	T1S	12E	417185
93	Superior 328	2012	73787	NW 1/4 SEC 9	T1S	12E	417186
94	Superior 329	2012	73788	SW 1/4 SEC 9	T1S	12E	417187
95	Superior 330	2012	73789	SW 1/4 SEC 9	T1S	12E	417188
96	Superior 331	2012	73790	SW 1/4 SEC 9	T1S	12E	417189
97	Superior 332	2012	73791	SW 1/4 SEC 9	T1S	12E	417190
98	Superior 333	2012	73792	SE 1/4 SEC 9	T1S	12E	417191
99	Superior 334	2012	73793	SE 1/4 SEC 9	T1S	12E	417192
100	Superior 335	2012	73794	SE 1/4 SEC 9	T1S	12E	417193
101	Superior 336	2012	73795	SE 1/4 SEC 9	T1S	12E	417194
102	Superior 337	2012	73796	SE 1/4 SEC 9	T1S	12E	417195
103	Superior 338	2012	73797	SW 1/4 SEC 10	T1S	12E	417196
104	Superior 339	2012	73798	SW 1/4 SEC 10	T1S	12E	417197
105	Superior 340	2012	73799	SW 1/4 SEC 10	T1S	12E	417198
106	Superior 341	2012	73800	SW 1/4 SEC 10	T1S	12E	417199
107	Superior 342	2012	73801	NE 1/4 SEC 10	T1S	12E	417200
108	Superior 343	2012	73802	SE 1/4 SEC 10	T1S	12E	417201
109	Superior 344	2012	73803	SE 1/4 SEC 10	T1S	12E	417202
110	Superior 345	2012	73804	SE 1/4 SEC 10	T1S	12E	417203
111	Superior 348	2012	73805	NE 1/4 SEC 15	T1S	12E	417204
112	Superior 349	2012	73806	NE 1/4 SEC 15	T1S	12E	417205
113	Superior 350	2012	73807	NE 1/4 SEC 15	T1S	12E	417206
114	Superior 351	2012	73808	NE 1/4 SEC 15	T1S	12E	417207
115	Superior 352	2012	73809	NW 1/4 SEC 15	T1S	12E	417208
116	Superior 353	2012	73810	NW 1/4 SEC 15	T1S	12E	417209
117	Superior 354	2012	73811	NW 1/4 SEC 15	T1S	12E	417210
118	Superior 355	2012	73812	NW 1/4 SEC 15	T1S	12E	417211
119	Superior 356	2012	73813	NE 1/4 SEC 16	T1S	12E	417212
120	Superior 357	2012	73814	NE 1/4 SEC 16	T1S	12E	417213
121	Superior 358	2012	73815	NE 1/4 SEC 16	T1S	12E	417214

RECEIVED  
 2015 AUG 20 10:57 AM  
 STATE OFFICE

122	Superior 359	2012	73816	NE 1/4 SEC 16	T1S	12E	417215
123	Superior 360	2012	73817	NE 1/4 SEC 16	T1S	12E	417216
124	Superior 361	2012	73818	NW 1/4 SEC 16	T1S	12E	417217
125	Superior 362	2012	73819	NW 1/4 SEC 16	T1S	12E	417218
126	Superior 363	2012	73820	NW 1/4 SEC 16	T1S	12E	417219
127	Superior 364	2012	73821	NW 1/4 SEC 16	T1S	12E	417220
128	Superior 365	2012	73822	NW 1/4 SEC 16	T1S	12E	417221
129	Superior 366	2012	73823	NW 1/4 SEC 16	T1S	12E	417222
130	Superior 367	2012	73824	NW 1/4 SEC 16	T1S	12E	417223
131	Superior 368	2012	73825	NE 1/4 SEC 16	T1S	12E	417224
132	Superior 369	2012	73826	NE 1/4 SEC 16	T1S	12E	417225
133	Superior 370	2012	73827	NE 1/4 SEC 16	T1S	12E	417226
134	Superior 371	2012	73828	NE 1/4 SEC 16	T1S	12E	417227
135	Superior 372	2012	73829	NE 1/4 SEC 16	T1S	12E	417228
136	Superior 373	2012	73830	NE 1/4 SEC 16	T1S	12E	417229
137	Superior 374	2012	73831	NW 1/4 SEC 15	T1S	12E	417230
138	Superior 375	2012	73832	NW 1/4 SEC 15	T1S	12E	417231
139	Superior 376	2012	73833	NW 1/4 SEC 15	T1S	12E	417232
140	Superior 377	2012	73834	NE 1/4 SEC 15	T1S	12E	417233
141	Superior 378	2012	73835	NE 1/4 SEC 15	T1S	12E	417234
142	Superior 379	2012	73836	SW 1/4 SEC 15	T1S	12E	417235
143	Superior 380	2012	73837	SW 1/4 SEC 15	T1S	12E	417236
144	Superior 381	2012	73838	SW 1/4 SEC 15	T1S	12E	417237
145	Superior 382	2012	73839	SW 1/4 SEC 15	T1S	12E	417238
146	Superior 383	2012	73840	SE 1/4 SEC 16	T1S	12E	417239
147	Superior 384	2012	73841	SE 1/4 SEC 16	T1S	12E	417240
148	Superior 385	2012	73842	SE 1/4 SEC 16	T1S	12E	417241
149	Superior 386	2012	73843	SE 1/4 SEC 16	T1S	12E	417242
150	Superior 387	2012	73844	NE 1/4 SEC 16	T1S	12E	417243
151	Superior 388	2012	73845	SW 1/4 SEC 16	T1S	12E	417244
152	Superior 389	2012	73846	SW 1/4 SEC 16	T1S	12E	417245
153	Superior 390	2012	73847	SW 1/4 SEC 16	T1S	12E	417246
154	Superior 391	2012	73848	SW 1/4 SEC 16	T1S	12E	417247
155	Superior 392	2012	73849	NW 1/4 SEC 16	T1S	12E	417248
156	Superior 397	2012	73850	NE 1/4 SEC 15	T1S	12E	417249
157	Superior 398	2012	73851	NE 1/4 SEC 15	T1S	12E	417250
158	Superior 399	2012	73852	NE 1/4 SEC 15	T1S	12E	417251
159	Superior 400	2012	73853	SE 1/4 SEC 15	T1S	12E	417252
160	Superior 401	2012	73854	SE 1/4 SEC 15	T1S	12E	417253
161	Superior 402	2012	73855	SE 1/4 SEC 15	T1S	12E	417254
162	Superior 405	2012	73856	SE 1/4 SEC 15	T1S	12E	417255
163	Superior 406	2012	73857	SE 1/4 SEC 15	T1S	12E	417256
164	Superior 407	2012	73858	SE 1/4 SEC 15	T1S	12E	417257
165	Superior 408	2012	73859	SE 1/4 SEC 15	T1S	12E	417258

RECEIVED  
 STATE OFFICE



166	Superior 409	2012	73860	SW 1/4 SEC 15	T1S	12E	417259
167	Superior 410	2012	73861	SW 1/4 SEC 15	T1S	12E	417260
168	Superior 411	2012	73862	SW 1/4 SEC 15	T1S	12E	417261
169	Superior 412	2012	73863	SW 1/4 SEC 15	T1S	12E	417262
170	Superior 413	2012	73864	SE 1/4 SEC 16	T1S	12E	417263
171	Superior 414	2012	73865	SE 1/4 SEC 16	T1S	12E	417264
172	Superior 415	2012	73866	SE 1/4 SEC 16	T1S	12E	417265
173	Superior 416	2012	73867	SE 1/4 SEC 16	T1S	12E	417266
174	Superior 417	2012	73868	SE 1/4 SEC 16	T1S	12E	417267
175	Superior 418	2012	73869	SW 1/4 SEC 16	T1S	12E	417268
176	Superior 419	2012	73870	SW 1/4 SEC 16	T1S	12E	417269
177	Superior 420	2012	73871	SW 1/4 SEC 16	T1S	12E	417270
178	Superior 421	2012	73872	SW 1/4 SEC 16	T1S	12E	417271
179	Superior 422	2012	73873	SW 1/4 SEC 16	T1S	12E	417272
180	Superior 423	2012	73874	SW 1/4 SEC 16	T1S	12E	417273
181	Superior 424	2012	73875	SW 1/4 SEC 16	T1S	12E	417274
182	Superior 425	2012	73876	SW 1/4 SEC 16	T1S	12E	417275
183	Superior 426	2012	73877	SE 1/4 SEC 16	T1S	12E	417276
184	Superior 427	2012	73878	SE 1/4 SEC 16	T1S	12E	417277
185	Superior 428	2012	73879	SE 1/4 SEC 16	T1S	12E	417278
186	Superior 429	2012	73880	SE 1/4 SEC 16	T1S	12E	417279
187	Superior 430	2012	73881	SE 1/4 SEC 16	T1S	12E	417280
188	Superior 431	2012	73882	SW 1/4 SEC 15	T1S	12E	417281
189	Superior 432	2012	73883	SW 1/4 SEC 15	T1S	12E	417282
190	Superior 433	2012	73884	SW 1/4 SEC 15	T1S	12E	417283
191	Superior 434	2012	73885	SW 1/4 SEC 15	T1S	12E	417284
192	Superior 435	2012	73886	SE 1/4 SEC 15	T1S	12E	417285
193	Superior 436	2012	73887	SE 1/4 SEC 15	T1S	12E	417286
194	Superior 437	2012	73888	SE 1/4 SEC 15	T1S	12E	417287
195	Superior 438	2012	73889	SE 1/4 SEC 15	T1S	12E	417288
196	Superior 441	2012	73890	NE 1/4 SEC 22	T1S	12E	417289
197	Superior 442	2012	73891	NE 1/4 SEC 22	T1S	12E	417290
198	Superior 443	2012	73892	NE 1/4 SEC 22	T1S	12E	417291
199	Superior 444	2012	73893	NE 1/4 SEC 22	T1S	12E	417292
200	Superior 445	2012	73894	NW 1/4 SEC 22	T1S	12E	417293
201	Superior 446	2012	73895	NW 1/4 SEC 22	T1S	12E	417294
202	Superior 447	2012	73896	NW 1/4 SEC 22	T1S	12E	417295
203	Superior 448	2012	73897	NW 1/4 SEC 22	T1S	12E	417296
204	Superior 449	2012	73898	NE 1/4 SEC 21	T1S	12E	417297
205	Superior 450	2012	73899	NE 1/4 SEC 21	T1S	12E	417298
206	Superior 451	2012	73900	NE 1/4 SEC 21	T1S	12E	417299
207	Superior 452	2012	73901	NE 1/4 SEC 21	T1S	12E	417300
208	Superior 453	2012	73902	NE 1/4 SEC 21	T1S	12E	417301
209	Superior 454	2012	73903	NW 1/4 SEC 21	T1S	12E	417302

RECEIVED  
 2015 AUG 10 10:41 AM  
 ARIZONA

210	Superior 455	2012	73904	NW 1/4 SEC 21	T1S	12E	417303
211	Superior 456	2012	73905	NW 1/4 SEC 21	T1S	12E	417304
212	Superior 457	2012	73906	NW 1/4 SEC 21	T1S	12E	417305
213	Superior 458	2012	73907	SW 1/4 SEC 22	T1S	12E	417306
214	Superior 459	2012	73908	SW 1/4 SEC 22	T1S	12E	417307
215	Superior 460	2012	73909	SW 1/4 SEC 22	T1S	12E	417308
216	Superior 461	2012	73910	SW 1/4 SEC 22	T1S	12E	417309
217	Superior 462	2012	73911	NE 1/4 SEC 22	T1S	12E	417310
218	Superior 463	2012	73912	SE 1/4 SEC 22	T1S	12E	417311
219	Superior 464	2012	73913	SE 1/4 SEC 22	T1S	12E	417312
220	Superior 465	2012	73914	SE 1/4 SEC 22	T1S	12E	417313
221	Superior 466	2012	73915	SE 1/4 SEC 22	T1S	12E	417314
222	Superior 467	2012	73916	NE 1/4 SEC 27	T1S	12E	417315
223	Superior 468	2012	73917	NE 1/4 SEC 27	T1S	12E	417316
224	Superior 469	2012	73918	NE 1/4 SEC 27	T1S	12E	417317
225	Superior 470	2012	73919	NE 1/4 SEC 27	T1S	12E	417318
226	Superior 471	2012	73920	NE 1/4 SEC 27	T1S	12E	417319
227	Superior 472	2012	73921	NW 1/4 SEC 27	T1S	12E	417320
228	Superior 473	2012	73922	NW 1/4 SEC 27	T1S	12E	417321
229	Superior 474	2012	73923	NW 1/4 SEC 27	T1S	12E	417322
230	Superior 475	2012	73924	NW 1/4 SEC 27	T1S	12E	417323
231	Superior 476	2012	73925	NE 1/4 SEC 27	T1S	12E	417324
232	Superior 477	2012	73926	NE 1/4 SEC 27	T1S	12E	417325
233	Superior 478	2012	73927	NE 1/4 SEC 27	T1S	12E	417326
234	HC 1	2012	104632	NE 1/4 SEC 16	T1S	12E	419583
235	HC 2	2012	104633	NE 1/4 SEC 17	T1S	12E	419584
236	HC 3	2012	104634	NW 1/4 SEC 17	T1S	12E	419585
237	HC 4	2012	104635	NW 1/4 SEC 17	T1S	12E	419586
238	HC 5	2012	104636	NW 1/4 SEC 18	T1S	12E	419587
239	HC 6	2012	104637	NW 1/4 SEC 18	T1S	12E	419588
240	HC 7	2012	104638	NW 1/4 SEC 18	T1S	12E	419589
241	HC 8	2012	104639	NW 1/4 SEC 18	T1S	12E	419590
242	HC 9	2012	104640	NW 1/4 SEC 13	T1S	11E	419591
243	HC 10	2012	104641	NW 1/4 SEC 13	T1S	11E	419592
244	HC 11	2012	104642	NE 1/4 SEC 14	T1S	11E	419593
245	HC 12	2012	104643	NE 1/4 SEC 14	T1S	11E	419594
246	HC 13	2012	104644	NE 1/4 SEC 14	T1S	11E	419595
247	HC 14	2012	104645	NW 1/4 Sec 14	T1S	11E	419596
248	HC 15	2012	104646	NW 1/4 Sec 14	T1S	11E	419597
249	HC 16	2012	104647	NE 1/4 Sec 15	T1S	11E	419598
250	HC 17	2012	104648	NE 1/4 Sec 15	T1S	11E	419599
251	HC 18	2012	104649	NE 1/4 Sec 15	T1S	11E	419600
252	HC 19	2012	104650	NE 1/4 Sec 15	T1S	11E	419601
253	HC 20	2012	104651	NE 1/4 Sec 15	T1S	11E	419602

RECEIVED  
 STATE OFFICE  
 07-20-12

254	HC 21	2012	104652	NE 1/4 Sec 15	T1S	11E	419603
255	HC 22	2012	104653	NW 1/4 Sec 14	T1S	11E	419604
256	HC 23	2012	104654	NW 1/4 Sec 14	T1S	11E	419605
257	HC 24	2012	104655	NW 1/4 Sec 14	T1S	11E	419606
258	HC 25	2012	104656	NE 1/4 Sec 14	T1S	11E	419607
259	HC 26	2012	104657	NE 1/4 Sec 14	T1S	11E	419608
260	HC 27	2012	104658	NE 1/4 Sec 14	T1S	11E	419609
261	HC 28	2012	104659	NE 1/4 Sec 14	T1S	11E	419610
262	HC 29	2012	104660	NE 1/4 Sec 14	T1S	11E	419611
263	HC 30	2012	104661	NW 1/4 Sec 13	T1S	11E	419612
264	HC 31	2012	104662	NW 1/4 Sec 13	T1S	11E	419613
265	HC 32	2012	104663	NW 1/4 Sec 13	T1S	11E	419614
266	HC 33	2012	104664	NW 1/4 Sec 13	T1S	11E	419615
267	HC 34	2012	104665	NW 1/4 Sec 13	T1S	11E	419616
268	HC 35	2012	104666	NE 1/4 Sec 13	T1S	11E	419617
269	HC 36	2012	104667	NE 1/4 Sec 13	T1S	11E	419618
270	HC 37	2012	104668	NW 1/4 Sec 18	T1S	12E	419619
271	HC 38	2012	104669	NW 1/4 Sec 18	T1S	12E	419620
272	HC 39	2012	104670	NW 1/4 Sec 18	T1S	12E	419621
273	HC 40	2012	104671	NW 1/4 Sec 18	T1S	12E	419622
274	HC 41	2012	104672	NW 1/4 Sec 18	T1S	12E	419623
275	HC 42	2012	104673	NE 1/4 of Sec 18	T1S	12E	419624
276	HC 43	2012	104674	NE 1/4 of Sec 18	T1S	12E	419625
277	HC 44	2012	104675	NE 1/4 of Sec 18	T1S	12E	419626
278	HC 45	2012	104676	NE 1/4 of Sec 18	T1S	12E	419627
279	HC 46	2012	104677	NW 1/4 Sec 17	T1S	12E	419628
280	HC 47	2012	104678	NW 1/4 Sec 17	T1S	12E	419629
281	HC 48	2012	104679	NW 1/4 Sec 17	T1S	12E	419630
282	HC 49	2012	104680	NW 1/4 Sec 17	T1S	12E	419631
283	HC 50	2012	104681	NW 1/4 Sec 17	T1S	12E	419632
284	HC 51	2012	104682	NE 1/4 Sec 17	T1S	12E	419633
285	HC 52	2012	104683	NE 1/4 Sec 17	T1S	12E	419634
286	HC 53	2012	104684	NE 1/4 Sec 17	T1S	12E	419635
287	HC 54	2012	104685	NE 1/4 Sec 17	T1S	12E	419636
288	HC 55	2012	104686	NE 1/4 Sec 17	T1S	12E	419637
289	HC 56	2012	104687	NE 1/4 Sec 17	T1S	12E	419638
290	HC 57	2012	104688	NE 1/4 Sec 17	T1S	12E	419639
291	HC 58	2012	104689	NE 1/4 Sec 17	T1S	12E	419640
292	HC 59	2012	104690	SW 1/4 Sec 17	T1S	12E	419641
293	HC 60	2012	104691	NW 1/4 Sec 17	T1S	12E	419642
294	HC 61	2012	104692	NW 1/4 Sec 17	T1S	12E	419643
295	HC 62	2012	104693	NW 1/4 Sec 17	T1S	12E	419644
296	HC 63	2012	104694	NW 1/4 Sec 17	T1S	12E	419645
297	HC 64	2012	104695	SW 1/4 Sec 17	T1S	12E	419646

RECEIVED  
 07-18-10  
 05 AUG 2010

298	HC 65	2012	104696	NE 1/4 Sec 18	T1S	12E	419647
299	HC 66	2012	104697	NE 1/4 Sec 18	T1S	12E	419648
300	HC 67	2012	104698	NE 1/4 Sec 18	T1S	12E	419649
301	HC 68	2012	104699	SW 1/4 Sec 18	T1S	12E	419650
302	HC 69	2012	104700	NW 1/4 Sec 18	T1S	12E	419651
303	HC 70	2012	104701	NW 1/4 Sec 18	T1S	12E	419652
304	HC 71	2012	104702	NW 1/4 Sec 18	T1S	12E	419653
305	HC 72	2012	104703	NW 1/4 Sec 18	T1S	12E	419654
306	HC 73	2012	104704	NE 1/4 SEC 13	T1S	11E	419655
307	HC 74	2012	104705	NE 1/4 SEC 13	T1S	11E	419656
308	HC 75	2012	104706	NE 1/4 SEC 13	T1S	11E	419657
309	HC 76	2012	104707	NE 1/4 SEC 13	T1S	11E	419658
310	HC 77	2012	104708	SW 1/4 SEC 13	T1S	11E	419659
311	HC 78	2012	104709	NW 1/4 SEC 13	T1S	11E	419660
312	HC 79	2012	104710	NW 1/4 SEC 13	T1S	11E	419661
313	HC 80	2012	104711	NW 1/4 SEC 13	T1S	11E	419662
314	HC 81	2012	104712	NW 1/4 SEC 13	T1S	11E	419663
315	HC 82	2012	104713	NE 1/4 SEC 14	T1S	11E	419664
316	HC 83	2012	104714	NE 1/4 SEC 14	T1S	11E	419665
317	HC 84	2012	104715	NE 1/4 SEC 14	T1S	11E	419666
318	HC 85	2012	104716	NE 1/4 SEC 14	T1S	11E	419667
319	HC 86	2012	104717	NW 1/4 SEC 14	T1S	11E	419668
320	HC 87	2012	104718	NW 1/4 SEC 14	T1S	11E	419669
321	HC 88	2012	104719	NW 1/4 SEC 14	T1S	11E	419670
322	HC 89	2012	104720	NW 1/4 SEC 14	T1S	11E	419671
323	HC 90	2012	104721	NW 1/4 SEC 14	T1S	11E	419672
324	HC 91	2012	104722	NE 1/4 SEC 15	T1S	11E	419673
325	HC 92	2012	104723	NE 1/4 SEC 15	T1S	11E	419674
326	HC 93	2012	104724	NE 1/4 SEC 15	T1S	11E	419675
327	HC 94	2012	104725	NE 1/4 SEC 15	T1S	11E	419676
328	HC 95	2012	104726	SE 1/4 SEC 15	T1S	11E	419677
329	HC 96	2012	104727	NW 1/4 Sec 15	T1S	11E	419678
330	HC 97	2012	104728	NW 1/4 Sec 15	T1S	11E	419679
331	HC 98	2012	104729	SW 1/4 Sec 15	T1S	11E	419680
332	HC 99	2012	104730	SW 1/4 Sec 15	T1S	11E	419681
333	HC 100	2012	104731	SW 1/4 Sec 15	T1S	11E	419682
334	HC 101	2012	104732	SW 1/4 Sec 15	T1S	11E	419683
335	HC 102	2012	104733	SW 1/4 Sec 15	T1S	11E	419684
336	HC 103	2012	104734	SW 1/4 Sec 15	T1S	11E	419685
337	HC 104	2012	104735	SE 1/4 Sec 15	T1S	11E	419686
338	HC 105	2012	104736	SE 1/4 Sec 15	T1S	11E	419687
339	HC 106	2012	104737	SE 1/4 Sec 15	T1S	11E	419688
340	HC 107	2012	104738	SE 1/4 Sec 15	T1S	11E	419689
341	HC 108	2012	104739	SE 1/4 Sec 15	T1S	11E	419690

RECEIVED  
 2015 APR 20 10 51 AM  
 HAZ STATE OFFICE



342	HC 109	2012	104740	SW 1/4 Sec 14	T1S	11E	419691
343	HC 110	2012	104741	SW 1/4 Sec 14	T1S	11E	419692
344	HC 111	2012	104742	SW 1/4 Sec 14	T1S	11E	419693
345	HC 112	2012	104743	SW 1/4 Sec 14	T1S	11E	419694
346	HC 113	2012	104744	SE 1/4 Sec 14	T1S	11E	419695
347	HC 114	2012	104745	SE 1/4 Sec 14	T1S	11E	419696
348	HC 115	2012	104746	SE 1/4 Sec 14	T1S	11E	419697
349	HC 116	2012	104747	SE 1/4 Sec 14	T1S	11E	419698
350	HC 117	2012	104748	SE 1/4 Sec 14	T1S	11E	419699
351	HC 118	2012	104749	SW 1/4 Sec 13	T1S	11E	419700
352	HC 119	2012	104750	SW 1/4 Sec 13	T1S	11E	419701
353	HC 120	2012	104751	SW 1/4 Sec 13	T1S	11E	419702
354	HC 121	2012	104752	SW 1/4 Sec 13	T1S	11E	419703
355	HC 122	2012	104753	SW 1/4 Sec 13	T1S	11E	419704
356	HC 123	2012	104754	SE 1/4 Sec 13	T1S	11E	419705
357	HC 124	2012	104755	SE 1/4 Sec 13	T1S	11E	419706
358	HC 125	2012	104756	SE 1/4 Sec 13	T1S	11E	419707
359	HC 126	2012	104757	SE 1/4 Sec 13	T1S	11E	419708
360	HC 127	2012	104758	SW 1/4 Sec 18	T1S	12E	419709
361	HC 128	2012	104759	SW 1/4 Sec 18	T1S	12E	419710
362	HC 129	2012	104760	SW 1/4 Sec 18	T1S	12E	419711
363	HC 130	2012	104761	SW 1/4 Sec 18	T1S	12E	419712
364	HC 131	2012	104762	SW 1/4 Sec 18	T1S	12E	419713
365	HC 132	2012	104763	SE 1/4 Sec 18	T1S	12E	419714
366	HC 133	2012	104764	SE 1/4 Sec 18	T1S	12E	419715
367	HC 134	2012	104765	SE 1/4 Sec 18	T1S	12E	419716
368	HC 135	2012	104766	SE 1/4 Sec 18	T1S	12E	419717
369	HC 136	2012	104767	SW 1/4 Sec 17	T1S	12E	419718
370	HC 137	2012	104768	SW 1/4 Sec 17	T1S	12E	419719
371	HC 138	2012	104769	SW 1/4 Sec 17	T1S	12E	419720
372	HC 139	2012	104770	SW 1/4 Sec 17	T1S	12E	419721
373	HC 140	2012	104771	SW 1/4 Sec 17	T1S	12E	419722
374	HC 141	2012	104772	NW 1/4 Sec 20	T1S	12E	419723
375	HC 142	2012	104773	NW 1/4 Sec 20	T1S	12E	419724
376	HC 143	2012	104774	NW 1/4 Sec 20	T1S	12E	419725
377	HC 144	2012	104775	NE 1/4 Sec 19	T1S	12E	419726
378	HC 145	2012	104776	NE 1/4 Sec 19	T1S	12E	419727
379	HC 146	2012	104777	NE 1/4 Sec 19	T1S	12E	419728
380	HC 147	2012	104778	NE 1/4 Sec 19	T1S	12E	419729
381	HC 148	2012	104779	NW 1/4 Sec 19	T1S	12E	419730
382	HC 149	2012	104780	NW 1/4 Sec 19	T1S	12E	419731
383	HC 150	2012	104781	NW 1/4 Sec 19	T1S	12E	419732
384	HC 151	2012	104782	NW 1/4 Sec 19	T1S	12E	419733
385	HC 152	2012	104783	NW 1/4 Sec 19	T1S	12E	419734

RECEIVED

386	HC 153	2012	104784	NE 1/4 Sec 24	T1S	11E	419735
387	HC 154	2012	104785	NE 1/4 Sec 24	T1S	11E	419736
388	HC 155	2012	104786	NE 1/4 Sec 24	T1S	11E	419737
389	HC 156	2012	104787	NE 1/4 Sec 24	T1S	11E	419738
390	HC 157	2012	104788	NW 1/4 Sec 24	T1S	11E	419739
391	HC 158	2012	104789	NW 1/4 Sec 24	T1S	11E	419740
392	HC 159	2012	104790	NW 1/4 Sec 24	T1S	11E	419741
393	HC 160	2012	104791	NW 1/4 Sec 24	T1S	11E	419742
394	HC 161	2012	104792	NW 1/4 Sec 24	T1S	11E	419743
395	HC 162	2012	104793	NE 1/4 Sec 23	T1S	11E	419744
396	HC 163	2012	104794	NE 1/4 Sec 23	T1S	11E	419745
397	HC 164	2012	104795	NE 1/4 Sec 23	T1S	11E	419746
398	HC 165	2012	104796	NE 1/4 Sec 23	T1S	11E	419747
399	HC 166	2012	104797	NE 1/4 Sec 23	T1S	11E	419748
400	HC 167	2012	104798	NW 1/4 Sec 23	T1S	11E	419749
401	HC 168	2012	104799	NW 1/4 Sec 23	T1S	11E	419750
402	HC 169	2012	104800	NW 1/4 Sec 23	T1S	11E	419751
403	HC 170	2012	104801	NW 1/4 Sec 23	T1S	11E	419752
404	HC 171	2012	104802	NE 1/4 Sec 22	T1S	11E	419753
405	HC 172	2012	104803	NE 1/4 Sec 22	T1S	11E	419754
406	HC 173	2012	104804	NE 1/4 Sec 22	T1S	11E	419755
407	HC 174	2012	104805	NE 1/4 Sec 22	T1S	11E	419756
408	HC 175	2012	104806	SE 1/4 Sec 15	T1S	11E	419757
409	HC 176	2012	104807	SW 1/4 Sec 15	T1S	11E	419758
410	HC 177	2012	104808	NW 1/4 Sec 22	T1S	11E	419759
411	HC 178	2012	104809	NW 1/4 Sec 22	T1S	11E	419760
412	HC 179	2012	104810	NW 1/4 Sec 22	T1S	11E	419761
413	HC 180	2012	104811	NW 1/4 Sec 22	T1S	11E	419762
414	HC 181	2012	104812	NW 1/4 Sec 22	T1S	11E	419763
415	HC 182	2012	104813	NW 1/4 Sec 22	T1S	11E	419764
416	HC 183	2012	104814	NW 1/4 Sec 22	T1S	11E	419765
417	HC 184	2012	104815	NE 1/4 Sec 22	T1S	11E	419766
418	HC 185	2012	104816	NE 1/4 Sec 22	T1S	11E	419767
419	HC 186	2012	104817	NE 1/4 Sec 22	T1S	11E	419768
420	HC 187	2012	104818	NE 1/4 Sec 22	T1S	11E	419769
421	HC 188	2012	104819	NE 1/4 Sec 22	T1S	11E	419770
422	HC 189	2012	104820	NW 1/4 Sec 23	T1S	11E	419771
423	HC 190	2012	104821	NW 1/4 Sec 23	T1S	11E	419772
424	HC 191	2012	104822	NW 1/4 Sec 23	T1S	11E	419773
425	HC 192	2012	104823	NW 1/4 Sec 23	T1S	11E	419774
426	HC 193	2012	104824	NE 1/4 Sec 23	T1S	11E	419775
427	HC 194	2012	104825	NE 1/4 Sec 23	T1S	11E	419776
428	HC 195	2012	104826	NE 1/4 Sec 23	T1S	11E	419777
429	HC 196	2012	104827	NE 1/4 Sec 23	T1S	11E	419778

RECEIVED  
 MAY 10 2015  
 STATE OFFICE

44

430	HC 197	2012	104828	NE 1/4 Sec 23	T1S	11E	419779
431	HC 198	2012	104829	NW 1/4 Sec 24	T1S	11E	419780
432	HC 199	2012	104830	NW 1/4 Sec 24	T1S	11E	419781
433	HC 200	2012	104831	NW 1/4 Sec 24	T1S	11E	419782
434	HC 201	2012	104832	NW 1/4 Sec 24	T1S	11E	419783
435	HC 202	2012	104833	NW 1/4 Sec 24	T1S	11E	419784
436	HC 203	2012	104834	NE 1/4 Sec 24	T1S	11E	419785
437	HC 204	2012	104835	NE 1/4 Sec 24	T1S	11E	419786
438	HC 205	2012	104836	NE 1/4 Sec 24	T1S	11E	419787
439	HC 206	2012	104837	NE 1/4 Sec 24	T1S	11E	419788
440	HC 207	2012	104838	NW 1/4 Sec 19	T1S	12E	419789
441	HC 208	2012	104839	NW 1/4 Sec 19	T1S	12E	419790
442	HC 209	2012	104840	NW 1/4 Sec 19	T1S	12E	419791
443	HC 210	2012	104841	NW 1/4 Sec 19	T1S	12E	419792
444	HC 211	2012	104842	NW 1/4 Sec 19	T1S	12E	419793
445	HC 212	2012	104843	NE 1/4 Sec 19	T1S	12E	419794
446	HC 213	2012	104844	NE 1/4 Sec 19	T1S	12E	419795
447	HC 214	2012	104845	NE 1/4 Sec 19	T1S	12E	419796
448	HC 215	2012	104846	NE 1/4 Sec 19	T1S	12E	419797
449	HC 216	2012	104847	NW 1/4 Sec 20	T1S	12E	419798
450	HC 217	2012	104848	NW 1/4 Sec 20	T1S	12E	419799
451	HC 218	2012	104849	SW 1/4 Sec 20	T1S	12E	419800
452	HC 219	2012	104850	SW 1/4 Sec 20	T1S	12E	419801
453	HC 220	2012	104851	SE 1/4 Sec 19	T1S	12E	419802
454	HC 221	2012	104852	SE 1/4 Sec 19	T1S	12E	419803
455	HC 222	2012	104853	SE 1/4 Sec 19	T1S	12E	419804
456	HC 223	2012	104854	SE 1/4 Sec 19	T1S	12E	419805
457	HC 224	2012	104855	SE 1/4 Sec 19	T1S	12E	419806
458	HC 225	2012	104856	SW 1/4 Sec 19	T1S	12E	419807
459	HC 226	2012	104857	SW 1/4 Sec 19	T1S	12E	419808
460	HC 227	2012	104858	SW 1/4 Sec 19	T1S	12E	419809
461	HC 228	2012	104859	NW 1/4 Sec 19	T1S	12E	419810
462	HC 229	2012	104860	NE 1/4 Sec 24	T1S	11E	419811
463	HC 230	2012	104861	NE 1/4 Sec 24	T1S	11E	419812
464	HC 231	2012	104862	NE 1/4 Sec 24	T1S	11E	419813
465	HC 232	2012	104863	NE 1/4 Sec 24	T1S	11E	419814
466	HC 233	2012	104864	NE 1/4 Sec 24	T1S	11E	419815
467	HC 234	2012	104865	NW 1/4 Sec 24	T1S	11E	419816
468	HC 235	2012	104866	NW 1/4 Sec 24	T1S	11E	419817
469	HC 236	2012	104867	NW 1/4 Sec 24	T1S	11E	419818
470	HC 237	2012	104868	NW 1/4 Sec 24	T1S	11E	419819
471	HC 238	2012	104869	NE 1/4 Sec 23	T1S	11E	419820
472	HC 239	2012	104870	NE 1/4 Sec 23	T1S	11E	419821
473	HC 240	2012	104871	NE 1/4 Sec 23	T1S	11E	419822

RECEIVED  
 2015 AUG 10 10:51 AM  
 STATE DEPT

474	HC 241	2012	104872	NE 1/4 Sec 23	T1S	11E	419823	7
475	HC 242	2012	104873	NW 1/4 Sec 23	T1S	11E	419824	
476	HC 243	2012	104874	NW 1/4 Sec 23	T1S	11E	419825	
477	HC 244	2012	104875	NW 1/4 Sec 23	T1S	11E	419826	
478	HC 245	2012	104876	NW 1/4 Sec 23	T1S	11E	419827	
479	HC 246	2012	104877	NW 1/4 Sec 23	T1S	11E	419828	
480	HC 247	2012	104878	NE 1/4 Sec 22	T1S	11E	419829	
481	HC 248	2012	104879	NE 1/4 Sec 22	T1S	11E	419830	
482	HC 249	2012	104880	NE 1/4 Sec 22	T1S	11E	419831	
483	HC 250	2012	104881	NE 1/4 Sec 22	T1S	11E	419832	
484	HC 251	2012	104882	SE 1/4 Sec 22	T1S	11E	419833	
485	HC 252	2012	104883	NW 1/4 Sec 22	T1S	11E	419834	
486	HC 253	2012	104884	NW 1/4 Sec 22	T1S	11E	419835	
487	HC 254	2012	104885	NW 1/4 Sec 22	T1S	11E	419836	
488	HC 255	2012	104886	NW 1/4 Sec 22	T1S	11E	419837	
489	HC 256	2012	104887	SW 1/4 Sec 22	T1S	11E	419838	
490	HC 257	2012	104888	SW 1/4 Sec 22	T1S	11E	419839	
491	HC 258	2012	104889	SW 1/4 Sec 22	T1S	11E	419840	
492	HC 259	2012	104890	SW 1/4 Sec 22	T1S	11E	419841	
493	HC 260	2012	104891	SE 1/4 Sec 22	T1S	11E	419842	
494	HC 261	2012	104892	SE 1/4 Sec 22	T1S	11E	419843	
495	HC 262	2012	104893	SE 1/4 Sec 22	T1S	11E	419844	
496	HC 263	2012	104894	SE 1/4 Sec 22	T1S	11E	419845	
497	HC 264	2012	104895	SE 1/4 Sec 22	T1S	11E	419846	
498	HC 265	2012	104896	SW 1/4 Sec 23	T1S	11E	419847	
499	HC 267	2012	104897	SW 1/4 Sec 23	T1S	11E	419848	
500	HC 268	2012	104898	SW 1/4 Sec 23	T1S	11E	419849	
501	HC 269	2012	104899	SW 1/4 Sec 23	T1S	11E	419850	
502	HC 270	2012	104900	SE 1/4 Sec 23	T1S	11E	419851	
503	HC 271	2012	104901	SE 1/4 Sec 23	T1S	11E	419852	
504	HC 272	2012	104902	SE 1/4 Sec 23	T1S	11E	419853	
505	HC 273	2012	104903	SE 1/4 Sec 23	T1S	11E	419854	
506	HC 274	2012	104904	SE 1/4 Sec 23	T1S	11E	419855	
507	HC 275	2012	104905	SW 1/4 Sec 24	T1S	11E	419856	
508	HC 276	2012	104906	SW 1/4 Sec 24	T1S	11E	419857	
509	HC 277	2012	104907	SW 1/4 Sec 24	T1S	11E	419858	
510	HC 278	2012	104908	SW 1/4 Sec 24	T1S	11E	419859	
511	HC 279	2012	104909	SW 1/4 Sec 24	T1S	11E	419860	
512	HC 280	2012	104910	SE 1/4 Sec 24	T1S	11E	419861	
513	HC 281	2012	104911	SE 1/4 Sec 24	T1S	11E	419862	
514	HC 282	2012	104912	SE 1/4 Sec 24	T1S	11E	419863	
515	HC 283	2012	104913	SE 1/4 Sec 24	T1S	11E	419864	
516	HC 284	2012	104914	SW 1/4 Sec 19	T1S	12E	419865	
517	HC 285	2012	104915	SW 1/4 Sec 19	T1S	12E	419866	

RECEIVED  
 15 AUG 2012  
 45

518	HC 286	2012	104916	SW 1/4 Sec 20	T1S	12E	419867
519	HC 287	2012	104917	SW 1/4 Sec 20	T1S	12E	419868
520	HC 288	2012	104918	NW 1/4 Sec 30	T1S	12E	419869
521	HC 289	2012	104919	NW 1/4 Sec 30	T1S	12E	419870
522	HC 290	2012	104920	NW 1/4 Sec 30	T1S	12E	419871
523	HC 291	2012	104921	NW 1/4 Sec 25	T1S	11E	419872
524	HC 293	2012	104922	NW 1/4 Sec 25	T1S	11E	419873
525	HC 294	2012	104923	NW 1/4 Sec 25	T1S	11E	419874
526	HC 295	2012	104924	NW 1/4 Sec 25	T1S	11E	419875
527	HC 296	2012	104925	NW 1/4 Sec 25	T1S	11E	419876
528	HC 297	2012	104926	NW 1/4 Sec 25	T1S	11E	419877
529	HC 298	2012	104927	NW 1/4 Sec 25	T1S	11E	419878
530	HC 299	2012	104928	NW 1/4 Sec 25	T1S	11E	419879
531	HC 300	2012	104929	NW 1/4 Sec 25	T1S	11E	419880
532	HC 301	2012	104930	NE 1/4 Sec 26	T1S	11E	419881
533	HC 302	2012	104931	NE 1/4 Sec 26	T1S	11E	419882
534	HC 303	2012	104932	NE 1/4 Sec 26	T1S	11E	419883
535	HC 304	2012	104933	NE 1/4 Sec 26	T1S	11E	419884
536	HC 305	2012	104934	NE 1/4 Sec 26	T1S	11E	419885
537	HC 306	2012	104935	NW 1/4 Sec 26	T1S	11E	419886
538	HC 307	2012	104936	NW 1/4 Sec 26	T1S	11E	419887
539	HC 308	2012	104937	NW 1/4 Sec 26	T1S	11E	419888
540	HC 309	2012	104938	NW 1/4 Sec 26	T1S	11E	419889
541	HC 310	2012	104939	NE 1/4 Sec 27	T1S	11E	419890
542	HC 311	2012	104940	NE 1/4 Sec 27	T1S	11E	419891
543	HC 312	2012	104941	NE 1/4 Sec 27	T1S	11E	419892
544	HC 313	2012	104942	NE 1/4 Sec 27	T1S	11E	419893
545	HC 314	2012	104943	NW 1/4 Sec 27	T1S	11E	419894
546	HC 315	2012	104944	NW 1/4 Sec 27	T1S	11E	419895
547	HC 316	2012	104945	NW 1/4 Sec 27	T1S	11E	419896
548	HC 317	2012	104946	NW 1/4 Sec 27	T1S	11E	419897
549	HC 318	2012	104947	NW 1/4 Sec 27	T1S	11E	419898
550	HC 319	2012	104948	SW 1/4 Sec 27	T1S	11E	419899
551	HC 320	2012	104949	SW 1/4 Sec 27	T1S	11E	419900
552	HC 321	2012	104950	SW 1/4 Sec 27	T1S	11E	419901
553	HC 322	2012	104951	SW 1/4 Sec 27	T1S	11E	419902
554	HC 323	2012	104952	NE 1/4 Sec 27	T1S	11E	419903
555	HC 324	2012	104953	SE 1/4 Sec 27	T1S	11E	419904
556	HC 325	2012	104954	SE 1/4 Sec 27	T1S	11E	419905
557	HC 326	2012	104955	SE 1/4 Sec 27	T1S	11E	419906
558	HC 327	2012	104956	SE 1/4 Sec 27	T1S	11E	419907
559	HC 328	2012	104957	SW 1/4 Sec 26	T1S	11E	419908
560	HC 329	2012	104958	SW 1/4 Sec 26	T1S	11E	419909
561	HC 330	2012	104959	SW 1/4 Sec 26	T1S	11E	419910

RECEIVED  
 2015 OCT 29 10:51 AM  
 STATE OF ARIZONA  
 DEPARTMENT OF REVENUE



562	HC 331	2012	104960	SW 1/4 Sec 26	T1S	11E	419911
563	HC 332	2012	104961	NE 1/4 Sec 26	T1S	11E	419912
564	HC 333	2012	104962	SE 1/4 Sec 26	T1S	11E	419913
565	HC 334	2012	104963	SE 1/4 Sec 26	T1S	11E	419914
566	HC 335	2012	104964	SE 1/4 Sec 26	T1S	11E	419915
567	HC 336	2012	104965	SE 1/4 Sec 26	T1S	11E	419916
568	HC 337	2012	104966	SW 1/4 Sec 25	T1S	11E	419917
569	HC 338	2012	104967	SW 1/4 Sec 25	T1S	11E	419918
570	HC 339	2012	104968	SW 1/4 Sec 25	T1S	11E	419919
571	HC 340	2012	104969	SW 1/4 Sec 25	T1S	11E	419920
572	HC 341	2012	104970	SE 1/4 Sec 25	T1S	11E	419921
573	HC 342	2012	104971	SE 1/4 Sec 25	T1S	11E	419922
574	HC 343	2012	104972	SE 1/4 Sec 25	T1S	11E	419923
575	HC 344	2012	104973	SE 1/4 Sec 25	T1S	11E	419924
576	HC 345	2012	104974	SE 1/4 Sec 25	T1S	11E	419925
577	HC 346	2012	104975	SW 1/4 Sec 30	T1S	12E	419926
578	HC 347	2012	104976	SW 1/4 Sec 30	T1S	12E	419927
579	HC 348	2012	104977	NW 1/4 Sec 30	T1S	12E	419928
580	HC 349	2012	104978	NW 1/4 Sec 30	T1S	12E	419929
581	HC 350	2012	104979	SW 1/4 Sec 30	T1S	12E	419930
582	HC 351	2012	104980	NE 1/4 Sec 30	T1S	12E	419931
583	HC 352	2012	104981	NE 1/4 Sec 30	T1S	12E	419932
584	HC 353	2012	104982	NE 1/4 Sec 30	T1S	12E	419933
585	HC 354	2012	104983	NE 1/4 Sec 30	T1S	12E	419934
586	HC 355	2012	104984	SE 1/4 Sec 30	T1S	12E	419935
587	HC 356	2012	104985	SE 1/4 Sec 30	T1S	12E	419936
588	HC 357	2012	104986	SE 1/4 Sec 30	T1S	12E	419937
589	HC 358	2012	104987	SE 1/4 Sec 30	T1S	12E	419938
590	HC 359	2012	104988	SW 1/4 Sec 30	T1S	12E	419939
591	HC 360	2012	104989	SW 1/4 Sec 30	T1S	12E	419940
592	HC 361	2012	104990	SW 1/4 Sec 30	T1S	12E	419941
593	HC 362	2012	104991	SW 1/4 Sec 30	T1S	12E	419942
594	HC 363	2012	104992	SW 1/4 Sec 30	T1S	12E	419943
595	HC 364	2012	104993	SE 1/4 Sec 25	T1S	11E	419944
596	HC 365	2012	104994	SE 1/4 Sec 25	T1S	11E	419945
597	HC 366	2012	104995	SE 1/4 Sec 25	T1S	11E	419946
598	HC 367	2012	104996	SE 1/4 Sec 25	T1S	11E	419947
599	HC 368	2012	104997	SW 1/4 Sec 25	T1S	11E	419948
600	HC 369	2012	104998	SW 1/4 Sec 25	T1S	11E	419949
601	HC 370	2012	104999	SW 1/4 Sec 25	T1S	11E	419950
602	HC 371	2012	105000	SW 1/4 Sec 25	T1S	11E	419951
603	HC 372	2012	105001	SW 1/4 Sec 25	T1S	11E	419952
604	HC 373	2012	105002	SE 1/4 Sec 26	T1S	11E	419953
605	HC 374	2012	105003	SE 1/4 Sec 26	T1S	11E	419954

RECEIVED  
 STATE OF ARIZONA  
 JUN 10 2015

606	HC 375	2012	105004	SE 1/4 Sec 26	T1S	11E	419955
607	HC 376	2012	105005	SE 1/4 Sec 26	T1S	11E	419956
608	HC 377	2012	105006	SE 1/4 Sec 26	T1S	11E	419957
609	HC 378	2012	105007	SW 1/4 Sec 26	T1S	11E	419958
610	HC 379	2012	105008	SW 1/4 Sec 26	T1S	11E	419959
611	HC 380	2012	105009	SW 1/4 Sec 26	T1S	11E	419960
612	HC 381	2012	105010	SW 1/4 Sec 26	T1S	11E	419961
613	HC 382	2012	105011	SE 1/4 Sec 27	T1S	11E	419962
614	HC 383	2012	105012	SE 1/4 Sec 27	T1S	11E	419963
615	HC 384	2012	105013	SE 1/4 Sec 27	T1S	11E	419964
616	HC 385	2012	105014	SE 1/4 Sec 27	T1S	11E	419965
617	HC 386	2012	105015	SE 1/4 Sec 27	T1S	11E	419966
618	HC 387	2012	105016	SW 1/4 Sec 27	T1S	11E	419967
619	HC 388	2012	105017	SW 1/4 Sec 27	T1S	11E	419968
620	HC 389	2012	105018	SW 1/4 Sec 27	T1S	11E	419969
621	HC 390	2012	105019	SW 1/4 Sec 27	T1S	11E	419970
622	HC 391	2012	105020	SW 1/4 Sec 27	T1S	11E	419971
623	HC 392	2012	105021	SW 1/4 Sec 27	T1S	11E	419972
624	HC 393	2012	105022	SW 1/4 Sec 27	T1S	11E	419973
625	HC 394	2012	105023	SW 1/4 Sec 27	T1S	11E	419974
626	HC 395	2012	105024	SE 1/4 Sec 27	T1S	11E	419975
627	HC 396	2012	105025	SE 1/4 Sec 27	T1S	11E	419976
628	HC 397	2012	105026	SE 1/4 Sec 27	T1S	11E	419977
629	HC 398	2012	105027	SE 1/4 Sec 27	T1S	11E	419978
630	HC 399	2012	105028	SE 1/4 Sec 27	T1S	11E	419979
631	HC 400	2012	105029	SW 1/4 Sec 26	T1S	11E	419980
632	HC 401	2012	105030	SW 1/4 Sec 26	T1S	11E	419981
633	HC 402	2012	105031	SW 1/4 Sec 26	T1S	11E	419982
634	HC 403	2012	105032	SW 1/4 Sec 26	T1S	11E	419983
635	HC 405	2012	105033	SE 1/4 Sec 26	T1S	11E	419984
636	HC 406	2012	105034	SE 1/4 Sec 26	T1S	11E	419985
637	HC 407	2012	105035	SE 1/4 Sec 26	T1S	11E	419986
638	HC 408	2012	105036	SE 1/4 Sec 26	T1S	11E	419987
639	HC 409	2012	105037	SE 1/4 Sec 26	T1S	11E	419988
640	HC 410	2012	105038	SW 1/4 Sec 25	T1S	11E	419989
641	HC 411	2012	105039	SW 1/4 Sec 25	T1S	11E	419990
642	HC 412	2012	105040	SW 1/4 Sec 25	T1S	11E	419991
643	HC 413	2012	105041	SW 1/4 Sec 25	T1S	11E	419992
644	HC 414	2012	105042	SW 1/4 Sec 25	T1S	11E	419993
645	HC 415	2012	105043	SE 1/4 Sec 25	T1S	11E	419994
646	HC 416	2012	105044	SE 1/4 Sec 25	T1S	11E	419995
647	HC 417	2012	105045	SE 1/4 Sec 25	T1S	11E	419996
648	HC 418	2012	105046	SE 1/4 Sec 25	T1S	11E	419997
649	HC 419	2012	105047	SW 1/4 Sec 30	T1S	12E	419998

RECEIVED  
AZ STATE OFFICE  
AUG 19 2012

650	HC 420	2012	105048	SW 1/4 Sec 30	T1S	12E	419999
651	HC 421	2012	105049	SW 1/4 Sec 30	T1S	12E	420000
652	HC 422	2012	105050	SW 1/4 Sec 30	T1S	12E	420001
653	HC 423	2012	105051	SW 1/4 Sec 30	T1S	12E	420002
654	HC 424	2012	105052	SE 1/4 Sec 30	T1S	12E	420003
655	HC 425	2012	105053	SE 1/4 Sec 30	T1S	12E	420004
656	HC 426	2012	105054	SE 1/4 Sec 30	T1S	12E	420005
657	HC 427	2012	105055	SE 1/4 Sec 30	T1S	12E	420006
658	HC 428	2012	105056	NW 1/4 Sec 31	T1S	12E	420007
659	HC 429	2012	105057	NW 1/4 Sec 31	T1S	12E	420008
660	HC 430	2012	105058	NW 1/4 Sec 31	T1S	12E	420009
661	HC 431	2012	105059	NE 1/4 Sec 36	T1S	11E	420010
662	HC 432	2012	105061	NE 1/4 Sec 36	T1S	11E	420011
663	HC 433	2012	105062	NE 1/4 Sec 36	T1S	11E	420012
664	HC 434	2012	105063	NE 1/4 Sec 36	T1S	11E	420013
665	HC 435	2012	105064	NW 1/4 Sec 36	T1S	11E	420014
666	HC 436	2012	105065	NW 1/4 Sec 36	T1S	11E	420015
667	HC 437	2012	105066	NW 1/4 Sec 36	T1S	11E	420016
668	HC 438	2012	105067	NW 1/4 Sec 36	T1S	11E	420017
669	HC 439	2012	105068	NW 1/4 Sec 36	T1S	11E	420018
670	HC 440	2012	105069	NE 1/4 Sec 35	T1S	11E	420019
671	HC 441	2012	105070	NE 1/4 Sec 35	T1S	11E	420020
672	HC 442	2012	105071	NE 1/4 Sec 35	T1S	11E	420021
673	HC 443	2012	105072	NE 1/4 Sec 35	T1S	11E	420022
674	HC 444	2012	105073	NE 1/4 Sec 35	T1S	11E	420023
675	HC 445	2012	105074	NW 1/4 Sec 35	T1S	11E	420024
676	HC 446	2012	105075	NW 1/4 Sec 35	T1S	11E	420025
677	HC 447	2012	105076	NW 1/4 Sec 35	T1S	11E	420026
678	HC 448	2012	105077	NW 1/4 Sec 35	T1S	11E	420027
679	HC 449	2012	105078	NW 1/4 Sec 35	T1S	11E	420028
680	HC 450	2012	105079	SE 1/4 Sec 35	T1S	11E	420029
681	HC 451	2012	105080	SE 1/4 Sec 35	T1S	11E	420030
682	HC 452	2012	105081	SE 1/4 Sec 35	T1S	11E	420031
683	HC 453	2012	105082	SW 1/4 Sec 36	T1S	11E	420032
684	HC 454	2012	105083	SW 1/4 Sec 36	T1S	11E	420033
685	HC 455	2012	105084	SW 1/4 Sec 36	T1S	11E	420034
686	HC 456	2012	105085	SW 1/4 Sec 36	T1S	11E	420035
687	HC 457	2012	105086	SE 1/4 Sec 36	T1S	11E	420036
688	HC 458	2012	105087	SE 1/4 Sec 36	T1S	11E	420037
689	HC 459	2012	105088	SE 1/4 Sec 36	T1S	11E	420038
690	HC 460	2012	105089	SE 1/4 Sec 36	T1S	11E	420039
691	HC 461	2012	105090	SE 1/4 Sec 36	T1S	11E	420040
692	HC 462	2012	105091	SW 1/4 Sec 31	T1S	12E	420041
693	HC 463	2012	105092	SW 1/4 Sec 31	T1S	12E	420042

RECEIVED

44

694	HC 464	2012	105093	SW 1/4 Sec 31	T1S	12E	420043
695	HC 465	2012	105094	SW 1/4 Sec 31	T1S	12E	420044
696	HC 466	2012	105095	SW 1/4 Sec 31	T1S	12E	420045
697	HC 467	2012	105096	SW 1/4 Sec 31	T1S	12E	420046
698	HC 468	2012	105097	SE 1/4 Sec 36	T1S	11E	420047
699	HC 469	2012	105098	SE 1/4 Sec 36	T1S	11E	420048
700	HC 470	2012	105099	SE 1/4 Sec 36	T1S	11E	420049
701	HC 471	2012	105100	SE 1/4 Sec 36	T1S	11E	420050
702	HC 472	2012	105101	SW 1/4 Sec 36	T1S	11E	420051
703	HC 473	2012	105102	SW 1/4 Sec 36	T1S	11E	420052
704	HC 474	2012	105103	SW 1/4 Sec 36	T1S	11E	420053
705	HC 475	2012	105104	SW 1/4 Sec 36	T1S	11E	420054
706	HC 476	2012	105105	SW 1/4 Sec 36	T1S	11E	420055
707	HC 477	2012	105106	SE 1/4 Sec 35	T1S	11E	420056
708	HC 481	2012	105107	NW 1/4 Sec 30	T1S	12E	420057
709	HC 482	2012	105108	SW 1/4 Sec 20	T1S	12E	420058
710	HC 483	2012	105109	NW 1/4 Sec 20	T1S	12E	420059
711	HC 484	2012	105110	NW 1/4 Sec 20	T1S	12E	420060
712	HC 485	2012	105111	SE 1/4 Sec 17	T1S	12E	420061
713	HC 486	2012	105112	SW 1/4 Sec 20	T1S	12E	420062
714	HC 487	2012	105113	NE 1/4 Sec 13	T1S	11E	420063
715	HC 488	2012	105060	NE 1/4 Sec 13	T1S	11E	420064
716	Smashley 1	2013	64159	NE 1/4 Section 1	2S	11E	424465
717	Smashley 2	2013	64160	NW 1/4 Section 1	2S	11E	424466
718	Smashley 13	2013	64171	NE 1/4 Section 3	2S	11E	424477
719	Smashley 14	2013	64172	SE 1/4 Section 3	2S	11E	424478
720	Smashley 15	2013	64173	SW 1/4 Section 2	2S	11E	424479
721	Smashley 16	2013	64174	SW 1/4 Section 2	2S	11E	424480
722	Smashley 17	2013	64175	SE 1/4 Section 2	2S	11E	424481
723	Smashley 18	2013	64176	SE 1/4 Section 2	2S	11E	424482
724	Smashley 21	2013	64179	SE 1/4 Section 2	2S	11E	424485
725	Smashley 22	2013	64180	SE 1/4 Section 2	2S	11E	424486
726	Smashley 23	2013	64181	SW 1/4 Section 1	2S	11E	424487
727	Smashley 32	2013	64190	SW 1/4 Section 6	2S	12E	424496
728	Smashley 33	2013	64191	SW 1/4 Section 6	2S	12E	424497
729	Smashley 34	2013	64192	SE 1/4 Section 6	2S	12E	424498
730	Smashley 35	2013	64193	SE 1/4 Section 6	2S	12E	424499
731	Smashley 36	2013	64194	SE 1/4 Section 6	2S	12E	424500
732	Smashley 37	2013	64195	NW 1/4 Section 6	2S	12E	424501
733	Smashley 38	2013	64196	NW 1/4 Section 6	2S	12E	424502
734	Smashley 39	2013	64197	NE 1/4 Section 6	2S	12E	424503
735	Smashley 40	2013	64198	NE 1/4 Section 6	2S	12E	424504
736	Smashley 45	2013	64203	NW 1/4 Section 6	2S	12E	424509
737	Smashley 46	2013	64204	NW 1/4 Section 6	2S	12E	424510

RECEIVED

738	Smashley 47	2013	64205	NW 1/4 Section 6	2S	12E	424511	7
739	Smashley 48	2013	64206	NE 1/4 Section 6	2S	12E	424512	
740	Smashley 49	2013	64207	NE 1/4 Section 6	2S	12E	424513	
741	Smashley 50	2013	64208	NE 1/4 Section 1	2S	11E	424514	
742	Smashley 51	2013	64209	NE 1/4 Section 1	2S	11E	424515	
743	Smashley 52	2013	64210	NW 1/4 Section 1	2S	11E	424516	
744	Smashley 53	2013	64211	NW 1/4 Section 1	2S	11E	424517	
745	Smashley 54	2013	64212	NE 1/4 Section 1	2S	11E	424518	
746	Smashley 55	2013	64213	NE 1/4 Section 1	2S	11E	424519	
747	Smashley 56	2013	64214	NW 1/4 Section 1	2S	11E	424520	
748	Smashley 57	2013	64215	NW 1/4 Section 1	2S	11E	424521	
749	Smashley 58	2013	64216	NW 1/4 Section 1	2S	11E	424522	
750	Smashley 59	2013	64217	NE 1/4 Section 2	2S	11E	424523	
751	Smashley 60	2013	64218	NE 1/4 Section 2	2S	11E	424524	
752	Smashley 61	2013	64219	NW 1/4 Section 2	2S	11E	424525	
753	Smashley 62	2013	64220	NW 1/4 Section 2	2S	11E	424526	
754	Smashley 63	2013	64221	NE 1/4 Section 2	2S	11E	424527	
755	Smashley 64	2013	64222	NE 1/4 Section 2	2S	11E	424528	
756	Smashley 65	2013	64223	NW 1/4 Section 2	2S	11E	424529	
757	Smashley 66	2013	64224	NW 1/4 Section 2	2S	11E	424530	
758	Smashley 67	2013	64225	NE 1/4 Section 3	2S	11E	424531	
759	Smashley 68	2013	64226	SE 1/4 Section 3	2S	11E	424532	
760	Smashley 69	2013	64227	SW 1/4 Section 2	2S	11E	424533	
761	Smashley 70	2013	64228	SW 1/4 Section 2	2S	11E	424534	
762	Smashley 71	2013	64229	SE 1/4 Section 2	2S	11E	424535	
763	Smashley 72	2013	64230	SE 1/4 Section 2	2S	11E	424536	
764	Smashley 73	2013	64231	SW 1/4 Section 2	2S	11E	424537	
765	Smashley 74	2013	64232	SW 1/4 Section 2	2S	11E	424538	
766	Smashley 75	2013	64233	SE 1/4 Section 2	2S	11E	424539	
767	Smashley 76	2013	64234	SE 1/4 Section 2	2S	11E	424540	
768	Smashley 77	2013	64235	SE 1/4 Section 2	2S	11E	424541	
769	Smashley 78	2013	64236	NE 1/4 Section 35	1S	11E	424542	
770	Smashley 79	2013	64237	NE 1/4 Section 35	1S	11E	424543	
771	Smashley 81	2013	64239	SW 1/4 Section 35	1S	11E	424545	
772	Smashley 82	2013	64240	SW 1/4 Section 35	1S	11E	424546	
773	Smashley 83	2013	64241	SE 1/4 Section 36	1S	11E	424547	
774	Smashley 84	2013	64242	SE 1/4 Section 36	1S	11E	424548	
775	Smashley 85	2013	64243	SE 1/4 Section 36	1S	11E	424549	
776	Smashley 86	2013	64244	SE 1/4 Section 36	1S	11E	424550	
777	Smashley 87	2013	64245	SW 1/4 Section 36	1S	11E	424551	
778	Smashley 88	2013	64246	SW 1/4 Section 36	1S	11E	424552	
779	Smashley 89	2013	64247	SE 1/4 Section 35	1S	11E	424553	
780	Smashley 91	2013	64249	NW 1/4 Section 2	2S	11E	424555	
781	Wiley Bill #1	2007	8407	NE 1/4 Section 13	1 S	13 E	377139	

RECEIVED  
 AUG 10 10:45 AM '13  
 AZ STATE DEPT

46



782	Wiley Bill #2	2007	8408	SW1/4 Section 13	1 S	13 E	377140	7
783	Wiley Bill #3	2007	8409	SW1/4 Section 13	1 S	13 E	377141	
784	Wiley Bill #4	2007	8410	SE1/4 Section 13	1 S	13 E	377142	
785	Wiley Bill #5	2007	8411	SE1/4 Section 13	1 S	13 E	377143	
786	Wiley Bill #6	2007	8412	SE1/4 Section 13	1 S	13 E	377144	
787	Wiley Bill #7	2007	8413	SE1/4 Section 13	1 S	13 E	377145	
788	Wiley Bill #8	2007	8414	SE1/4 & NE1/4 Sec 13	1 S	13 E	377146	
789	Wiley Bill #9	2007	8415	NE1/4 Section 13	1 S	13 E	377147	
790	Wiley Bill #10	2007	8416	NE1/4 Section 13	1 S	13 E	377148	
791	Wiley Bill #11	2007	8417	SE1/4 Section 13	1 S	13 E	377149	
792	Wiley Bill #12	2007	8418	NE1/4 & SE1/4 Sec 13	1 S	13 E	377150	
793	Wiley Bill #13	2007	8419	SW1/4 Section 18	1 S	14 E	377151	
794	Wiley Bill #14	2007	8420	NW1/4 & SW1/4 Sec18	1 S	14 E	377152	
795	Wiley Bill #15	2007	8421	SW1/4 Section 18	1 S	14 E	377153	
796	Wiley Bill #16	2007	8422	NW1/4 & SW1/4 Sec18	1 S	14 E	377154	
797	Wiley Bill #17	2007	8423	SW1/4 Section18	1 S	14 E	377155	
798	Wiley Bill #18	2007	8424	NW1/4 & SW1/4 Sec18	1 S	14 E	377156	
799	Wiley Bill #19	2007	8425	NW1/4 & SW1/4 Sec18	1 S	14 E	377157	
800	Wiley Bill #21	2007	8426	NW1/4 Section 18	1 S	14 E	377158	
801	Wiley Bill #22	2007	8427	NW1/4 Section 18	1 S	14 E	377159	
802	Wiley Bill #23	2007	8428	NW1/4 Section 18	1 S	14 E	377160	
803	Wiley Bill #24	2007	8429	NW1/4 Section 18	1 S	14 E	377161	J
804	Wiley Bill #28	2007	1030	SW1/4 Section 18	1 S	14 E	377165	J
805	Wiley Bill #29	2007	1031	NE1/4 Section 18	1 S	14 E	377166	J
806	Smashley 101	2014	38100	Section 1 NE 1/4	1S	11E	428432	J
807	Smashley 102	2014	38101	Section 1 NW 1/4	1S	11E	428433	J
808	Smashley 113	2014	38102	Section 3 NE 1/4	1S	11E	428434	J
809	Smashley 114	2014	38103	Section 3 NE 1/4	1S	11E	428435	J
810	Smashley 115	2014	38104	Section 2 NW 1/4	1S	11E	428436	J
811	Smashley 116	2014	38105	Section 2 NW 1/4	1S	11E	428437	J
812	Smashley 117	2014	38106	Section 2 NE 1/4	1S	11E	428438	J
813	Smashley 121	2014	38108	Section 2 NE 1/4	1S	11E	428440	J
814	Smashley 122	2014	38109	Section 2 NE 1/4	1S	11E	428441	J
815	Smashley 123	2014	38110	Section 2 NE 1/4	1S	11E	428442	J
816	Smashley 131	2014	38111	Section 6 NW 1/4	1S	12E	428443	J
817	Smashley 132	2014	38112	Section 6 NW 1/4	1S	12E	428444	J
818	Smashley 133	2014	38113	Section 6 NW 1/4	1S	12E	428445	J
819	Smashley 134	2014	38114	Section 6 NE 1/4	1S	12E	428446	J
820	Smashley 135	2014	38115	Section 6 NE 1/4	1S	12E	428447	J
821	Smashley 136	2014	38116	Section 6 SW 1/4	1S	12E	428448	J
822	Smashley 137	2014	38117	Section 6 NW 1/4	1S	12E	428449	J
823	Smashley 138	2014	38118	Section 6 NW 1/4	1S	12E	428450	J
824	Smashley 139	2014	38119	Section 6 NE 1/4	1S	12E	428451	J
825	Smashley 140	2014	38120	Section 6 NE 1/4	1S	12E	428452	J

RECEIVED

826	Smashley 149	2014	38121	Section 6 SW 1/4	1S	12E	428453
827	Smashley 150	2014	38122	Section 1 NE 1/4	1S	11E	428454
828	Smashley 151	2014	38123	Section 1 SE 1/4	1S	11E	428455
829	Smashley 152	2014	38124	Section 1 SW 1/4	1S	11E	428456
830	Smashley 153	2014	38125	Section 1 SW 1/4	1S	11E	428457
831	Smashley 154	2014	38126	Section 1 SE 1/4	1S	11E	428458
832	Smashley 155	2014	38127	Section 1 SE 1/4	1S	11E	428459
833	Smashley 156	2014	38128	Section 1 SW 1/4	1S	11E	428460
834	Smashley 157	2014	38129	Section 1 SW 1/4	1S	11E	428461
835	Smashley 158	2014	38130	Section 1 SW 1/4	1S	11E	428462
836	Supie 1	2012	20306	NW1/4 Section 27	1S	12E	414403
837	Supie 2	2012	20307	NE 1/4 Section 27	1S	12E	414404
838	Supie 3	2012	20308	NE 1/4 Section 27	1S	12E	414405
839	Supie 4	2012	20309	NW 1/4 Section 26	1S	12E	414406
840	Supie 5	2012	20310	NW 1/4 Section 26	1S	12E	414407
841	Supie 6	2012	20311	NW 1/4 Section 26	1S	12E	414408
842	Supie 7	2012	20312	NW 1/4 Section 26	1S	12E	414409
843	Supie 8	2012	20313	NE 1/4 Section 27	1S	12E	414410
844	Supie 9	2012	20314	NE1/4 Section 27	1S	12E	414411
845	Supie 10	2012	20315	NE 1/4 Section 27	1S	12E	414412
846	Supie 11	2012	20316	NE 1/4 Section 27	1S	12E	414413
847	Supie 12	2012	20317	NW 1/4 Section 27	1S	12E	414414
848	Supie 13	2012	20318	NW 1/4 Section 26	1S	12E	414415
849	Supie 14	2012	20319	NE 1/4 Section 26	1S	12E	414416
850	Supie 15	2012	20320	NE 1/4 Section 26	1S	12E	414417
851	Supie 16	2012	20321	NW 1/4 Section 26	1S	12E	414418
852	Supie 17	2012	20322	NW 1/4 Section 26	1S	12E	414419
853	Supie 18	2012	20323	NE 1/4 Section 26	1S	12E	414420
854	Supie 19	2012	20324	NE 1/4 Section 26	1S	12E	414421
855	Supie 20	2012	20325	NW 1/4 Section 26	1S	12E	414422
856	Supie 21	2012	20326	SW 1/4 Section 27	1S	12E	414423
857	Supie 22	2012	20327	SW 1/4 Section 27	1S	12E	414424
858	Supie 23	2013	9777	NE 1/4 Section 23	1S	12E	420976
859	Supie 24	2013	9778	SE 1/4 Section 23	1S	12E	420977
860	Supie 25	2013	9779	SE 1/4 Section 23	1S	12E	420978
861	Supie 26	2013	9780	SE 1/4 Section 23	1S	12E	420979
862	Supie 27	2013	9781	SW 1/4 Section 24	1S	12E	420980
863	Supie 28	2013	9782	SE 1/4 Section 23	1S	12E	420981
864	Supie 29	2013	9783	SE 1/4 Section 23	1S	12E	420982
865	Supie 30	2013	9784	SE 1/4 Section 23	1S	12E	420983
866	Supie 31	2013	9785	SW 1/4 Section 23	1S	12E	420984
867	Supie 32	2013	9786	SW 1/4 Section 23	1S	12E	420985
868	Supie 33	2013	9787	SE 1/4 Section 23	1S	12E	420986
869	Supie 34	2013	9788	SE 1/4 Section 23	1S	12E	420987

RECEIVED

870	Supie 35	2013	9789	SE 1/4 Section 23	1S	12E	420988
871	Supie 36	2013	9790	SE 1/4 Section 23	1S	12E	420989
872	Supie 37	2013	9791	SW 1/4 Section 23	1S	12E	420990
873	Supie 38	2013	9792	SW 1/4 Section 23	1S	12E	420991
874	HC 489	2013	9667	NW 1/4 Section 5	1S	12E	420866
875	HC 490	2013	9668	NW 1/4 Section 5	1S	12E	420867
876	HC 491	2013	9669	NW 1/4 Section 5	1S	12E	420868
877	HC 492	2013	9670	NW 1/4 Section 5	1S	12E	420869
878	HC 493	2013	9671	NE 1/4 Section 6	1S	12E	420870
879	HC 494	2013	9672	NE 1/4 Section 6	1S	12E	420871
880	HC 495	2013	9673	NE 1/4 Section 6	1S	12E	420872
881	HC 496	2013	9674	NE 1/4 Section 6	1S	12E	420873
882	HC 497	2013	9675	NW 1/4 Section 6	1S	12E	420874
883	HC 498	2013	9676	NW 1/4 Section 6	1S	12E	420875
884	HC 499	2013	9677	NW 1/4 Section 6	1S	12E	420876
885	HC 500	2013	9678	NW 1/4 Section 6	1S	12E	420877
886	HC 501	2013	9679	NW 1/4 Section 6	1S	12E	420878
887	HC 502	2013	9680	NE 1/4 Section 1	1S	12E	420879
888	HC 503	2013	9681	NE 1/4 Section 1	1S	12E	420880
889	HC 504	2013	9682	NW 1/4 Section 6	1S	12E	420881
890	HC 505	2013	9683	NW 1/4 Section 6	1S	12E	420882
891	HC 506	2013	9684	NW 1/4 Section 6	1S	12E	420883
892	HC 507	2013	9685	NW 1/4 Section 6	1S	12E	420884
893	HC 508	2013	9686	NE 1/4 Section 6	1S	12E	420885
894	HC 509	2013	9687	NE 1/4 Section 6	1S	12E	420886
895	HC 510	2013	9688	NE 1/4 Section 6	1S	12E	420887
896	HC 511	2013	9689	NE 1/4 Section 6	1S	12E	420888
897	HC 512	2013	9690	NE 1/4 Section 6	1S	12E	420889
898	HC 513	2013	9691	NW 1/4 Section 5	1S	12E	420890
899	HC 514	2013	9692	NW 1/4 Section 5	1S	12E	420891
900	HC 515	2013	9693	NW 1/4 Section 5	1S	12E	420892
901	HC 516	2013	9694	NW 1/4 Section 5	1S	12E	420893
902	HC 517	2013	9695	SW 1/4 Section 5	1S	12E	420894
903	HC 518	2013	9696	SW 1/4 Section 5	1S	12E	420895
904	HC 519	2013	9697	SW 1/4 Section 5	1S	12E	420896
905	HC 520	2013	9698	SW 1/4 Section 5	1S	12E	420897
906	HC 521	2013	9699	SE 1/4 Section 6	1S	12E	420898
907	HC 522	2013	9700	SE 1/4 Section 6	1S	12E	420899
908	HC 523	2013	9701	SE 1/4 Section 6	1S	12E	420900
909	HC 524	2013	9702	SE 1/4 Section 6	1S	12E	420901
910	HC 525	2013	9703	SW 1/4 Section 6	1S	12E	420902
911	HC 526	2013	9704	SW 1/4 Section 6	1S	12E	420903
912	HC 527	2013	9705	SW 1/4 Section 6	1S	12E	420904
913	HC 528	2013	9706	SW 1/4 Section 6	1S	12E	420905

RECEIVED  
 STATE OF ARIZONA  
 DEPARTMENT OF REVENUE  
 AUG 10 2013

914	HC 529	2013	9707	SW 1/4 Section 6	1S	12E	420906
915	HC 530	2013	9708	SE 1/4 Section 1	1S	12E	420907
916	HC 531	2013	9709	NE 1/4 Section 12	1S	12E	420908
917	HC 532	2013	9710	NW 1/4 Section 7	1S	12E	420909
918	HC 533	2013	9711	NW 1/4 Section 7	1S	12E	420910
919	HC 534	2013	9712	NW 1/4 Section 7	1S	12E	420911
920	HC 535	2013	9713	NW 1/4 Section 7	1S	12E	420912
921	HC 536	2013	9714	NW 1/4 Section 7	1S	12E	420913
922	HC 537	2013	9715	NE 1/4 Section 7	1S	12E	420914
923	HC 538	2013	9716	NE 1/4 Section 7	1S	12E	420915
924	HC 539	2013	9717	NE 1/4 Section 7	1S	12E	420916
925	HC 540	2013	9718	NE 1/4 Section 7	1S	12E	420917
926	HC 541	2013	9719	NW 1/4 Section 8	1S	12E	420918
927	HC 542	2013	9720	NW 1/4 Section 8	1S	12E	420919
928	HC 543	2013	9721	NW 1/4 Section 8	1S	12E	420920
929	HC 544	2013	9722	NW 1/4 Section 8	1S	12E	420921
930	HC 545	2013	9723	NE 1/4 Section 8	1S	12E	420922
931	HC 546	2013	9724	NE 1/4 Section 8	1S	12E	420923
932	HC 547	2013	9725	NE 1/4 Section 8	1S	12E	420924
933	HC 548	2013	9726	NE 1/4 Section 8	1S	12E	420925
934	HC 549	2013	9727	NE 1/4 Section 8	1S	12E	420926
935	HC 550	2013	9728	NW 1/4 Section 8	1S	12E	420927
936	HC 551	2013	9729	NW 1/4 Section 8	1S	12E	420928
937	HC 552	2013	9730	NW 1/4 Section 8	1S	12E	420929
938	HC 553	2013	9731	NW 1/4 Section 8	1S	12E	420930
939	HC 554	2013	9732	NE 1/4 Section 7	1S	12E	420931
940	HC 555	2013	9733	NE 1/4 Section 7	1S	12E	420932
941	HC 556	2013	9734	NE 1/4 Section 7	1S	12E	420933
942	HC 557	2013	9735	NW 1/4 Section 7	1S	12E	420934
943	HC 558	2013	9736	Section 7	1S	12E	420935
944	HC 559	2013	9737	Section 7	1S	12E	420936
945	HC 560	2013	9738	Section 7	1S	12E	420937
946	HC 561	2013	9739	Section 7	1S	12E	420938
947	HC 562	2013	9740	Section 12	1S	12E	420939
948	HC 563	2013	9741	Section 12	1S	12E	420940
949	HC 564	2013	9742	Section 7	1S	12E	420941
950	HC 565	2013	9743	Section 7	1S	12E	420942
951	HC 566	2013	9744	Section 7	1S	12E	420943
952	HC 567	2013	9745	Section 7	1S	12E	420944
953	HC 568	2013	9746	Section 7	1S	12E	420945
954	HC 569	2013	9747	Section 7	1S	12E	420946
955	HC 570	2013	9748	Section 7	1S	12E	420947
956	HC 571	2013	9749	Section 7	1S	12E	420948
957	HC 572	2013	9750	Section 7	1S	12E	420949

RECEIVED  
 EL PASO STATE OFFICE  
 APR 10 10 01 AM '13  
 PHOENIX, ARIZONA

958	HC 573	2013	9751	Section 8	1S	12E	420950	7
959	HC 574	2013	9752	Section 8	1S	12E	420951	
960	HC 575	2013	9753	Section 8	1S	12E	420952	
961	HC 576	2013	9754	Section 8	1S	12E	420953	
962	HC 577	2013	9755	Section 8	1S	12E	420954	
963	HC 578	2013	9756	Section 8	1S	12E	420955	
964	HC 579	2013	9757	Section 8	1S	12E	420956	
965	HC 580	2013	9758	Section 8	1S	12E	420957	
966	HC 581	2013	9759	Section 8	1S	12E	420958	
967	HC 582	2013	9760	Section 8	1S	12E	420959	
968	HC 583	2013	9761	Section 8	1S	12E	420960	
969	HC 584	2013	9762	Section 8	1S	12E	420961	
970	HC 585	2013	9763	Section 8	1S	12E	420962	
971	HC 586	2013	9764	Section 8	1S	12E	420963	
972	HC 587	2013	9765	Section 8	1S	12E	420964	
973	HC 588	2013	9766	Section 8	1S	12E	420965	
974	HC 589	2013	9767	Section 7	1S	12E	420966	
975	HC 590	2013	9768	Section 7	1S	12E	420967	
976	HC 591	2013	9769	Section 7	1S	12E	420968	
977	HC 592	2013	9770	Section 7	1S	12E	420969	
978	HC 593	2013	9771	Section 7	1S	12E	420970	
979	HC 594	2013	9772	Section 7	1S	12E	420971	
980	HC 595	2013	9773	Section 7	1S	12E	420972	
981	HC 596	2013	9774	Section 7	1S	12E	420973	
982	HC 597	2013	9775	Section 7	1S	12E	420974	
983	HC 598	2013	9776	Section 12	1S	12E	420975	

26

RECEIVED  
 CLM AZ STATE OFFICE  
 2015 AUG 10 A 10:18  
 PHOENIX, ARIZONA



**United States Department of the Interior**  
**Bureau of Land Management**  
 LANDS/RECREATION & PLANNING  
 ONE N CENTRAL AVE  
 PHOENIX, AZ 85004 -2203  
 Phone: 602-417-9200

Receipt

No: 3362781

<b>Transaction #:</b> 3460787	
<b>Date of Transaction:</b> 08/10/2015	
<b>CUSTOMER:</b>	
RESOLUTION COPPER COMPANY PO BOX 1944 SUPERIOR, AZ 85173-1944 US	

LINE #	QTY	DESCRIPTION	REMARKS	UNIT PRICE	TOTAL
1	1.00	LOCATABLE MINERALS / MINING CLAIMS- NOT NEW-UNADJUD, ONE AUTH NO. ONLY / MINING CLAIM MONEY RECEIVED CASES: AMC366558/\$152365.00	2016 MAINT (983)	- n/a -	152365.00
<b>TOTAL:</b>					<b>\$152,365.00</b>

PAYMENT INFORMATION			
1	AMOUNT:	152365.00	POSTMARKED: N/A
	TYPE:	CHECK	RECEIVED: 08/10/2015
	CHECK NO:	0080001150	
	NAME:	RESOLUTION COPPER 4700 S DAYBREAK PKWY SOUTH JORDAN UT 84095 US	

REMARKS

This receipt was generated by the automated BLM Collections and Billing System and is a paper representation of a portion of the official electronic record contained therein.

ENTERED  
 AUG 14 2015  
 BY: *R. Am*

AMC 366558

414403

374059

420864

384892

417125

419583

424465

377139

428432

JULY 21, 2014

United States Department of Interior  
Bureau of Land Management  
Records Section  
One North Central Avenue  
Suite 800  
Phoenix, Arizona 85011


**Notice of Intent**  
**ANNUAL CLAIM MAINTENANCE FEES for 2014/2015,**  
**By RESOLUTION COPPER COMPANY**

To Whom It May Concern:

The Final Rule as published in the Federal Register implements provisions of the Interior Department and related agencies, *that a Statutorily Authorized Adjustment effective June 30, 2014 that requires an annual rental fee of \$155.00* for each unpatented mining claim and site located and held under the General Mining Law of 1872.

This will serve as notice that **RESOLUTION COPPER COMPANY**, a Delaware Corporation, whose address for purposes of this filing is P.O. Box 1944 Superior, Arizona 85273 intends to hold the mining claims and /or mill sites described in **Exhibit "A"** attached hereto for the assessment years **2014/2015**, by payment of the annual claim maintenance fee of \$155.00 per claim or site. Payment of **\$135,625.00** is made herewith for such assessment years for each of the unpatented lode claims and sites. The name, BLM serial number, book and page or index number of recording of the location notice is official records of Gila and Pinal Counties, Arizona, of which are set forth in **Exhibit "A"** attached hereto and by this reference incorporated herein.


Sincerely,

  
**Sterling Hundley**  
**Financial Operations Officer as Manger**  
**RESOLUTION COPPER COMPANY**

Telephone 520-689-9374

Cc: file

RECEIVED  
BLM AZ STATE OFFICE  
2014 JUL 29 A 9:12  
PHOENIX, ARIZONA

ENTERED  
JUL 30 2014  
BY: 

# 3087340

**NOTICE OF INTENT TO HOLD**  
**for filings years 2014/2015**  
**RESOLUTION COPPER COMPANY**

THE FOLLOWING DESCRIBED PORPERTY CONSISTING OF UNPATENTED  
 MINING CLAIMS SITUATED IN PINAL AND GILA COUNTIES, ARIZONA  
 AND MORE PARTICULARLY DESCRIBED AS FOLLOWS:

Total	Claim	Book	Page	Legal description	Townshi p	Range	AMC
1	JUNO 1	2005	88490	SE 1/4 Section 23	1 N	13E	366558
2	JUNO 2	2005	88491	NE 1/4 Section 23	1N	13E	366559
3	JUNO 3	2005	88492	NE 1/4 Section 23	1N	13E	366560
4	JUNO 4	2005	88493	SE 1/4 Section 23	1N	13E	366561
5	JUNO 5	2005	88494	SE 1/4 Section 23	1N	13E	366562
6	JUNO 6	2005	88495	SE 1/4 Section 23	1N	13E	366563
7	JUNO 7	2005	88496	SE 1/4 Section 24	1N	13E	366564
8	JUNO 8	2005	88497	SE 1/4 Section 23	1N	13E	366565
9	JUNO 9	2005	88498	SW 1/4 Section 24	1N	13E	366566
10	JUNO 10	2005	88499	SW 1/4 Section 24	1N	13E	366567
11	JUNO 11	2005	88500	SW 1/4 Section 24	1N	13E	366568
12	JUNO 12	2005	88501	SW 1/4 Section 24	1N	13E	366569
13	JUNO 13	2005	88502	SW 1/4 Section 24	1N	13E	366570
14	JUNO 16	2005	88503	NW 1/4 Section 25	1N	13E	366571
15	Raptor # 1	2006	135862	SW 1/4 Section 12	1S	13E	374059
16	Raptor # 2	2006	135863	SW 1/4 Section 13	1S	13E	374060
17	Raptor # 3	2006	135864	NE 1/4 Section 12	1S	13E	374061
18	Raptor # 4	2006	135865	NE 1/4 Section 13	1S	13E	374062
19	Raptor # 5	2006	135866	SE 1/4 Section 2	1S	13E	374063
20	Raptor # 6	2006	135867	SE 1/4 Section 2	1S	13E	374064
21	Raptor # 7	2006	135868	NE 1/4 Section 2	1S	13E	374065
22	Richard 1	2007	91252	NW 1/4 Section 34	1S	12E	384892
23	Richard 2	2007	91253	NW 1/4 Section 34	1S	12E	384893
24	Richard 3	2007	91254	NW 1/4 Section 34	1S	12E	384894
25	Richard 4	2007	91255	NW 1/4 Section 34	1S	12E	384895
26	Richard 5	2007	91256	NW 1/4 Section 34	1S	12E	384896
27	Richard 6	2007	91257	SW 1/4 Section 34	1S	12E	384897
28	Richard 7	2007	91258	SW 1/4 Section 34	1S	12E	384898
29	Richard 8	2007	91259	SW 1/4 Section 34	1S	12E	384899
30	Richard 9	2007	91260	SW 1/4 Section 34	1S	12E	384900
31	Richard 10	2007	91261	SW 1/4 Section 34	1S	12E	384901
32	Superior 170	2012	73726	NE 1/4 SEC 32	T1N	12E	417125
33	Superior 171	2012	73727	NE 1/4 SEC 32	T1N	12E	417126

PHOENIX, ARIZONA  
 RECEIVED

34	Superior 172	2012	73728	NE 1/4 SEC 32	T1N	12E	417127
35	Superior 173	2012	73729	NE 1/4 SEC 32	T1N	12E	417128
36	Superior 174	2012	73730	NW 1/4 SEC 32	T1N	12E	417129
37	Superior 175	2012	73731	NW 1/4 SEC 32	T1N	12E	417130
38	Superior 176	2012	73732	NW 1/4 SEC 32	T1N	12E	417131
39	Superior 177	2012	73733	NW 1/4 SEC 32	T1N	12E	417132
40	Superior 178	2012	73734	NW 1/4 SEC 32	T1N	12E	417133
41	Superior 179	2012	73735	NW 1/4 SEC 32	T1N	12E	417134
42	Superior 196	2012	73736	NW 1/4 SEC 32	T1N	12E	417135
43	Superior 197	2012	73737	SE 1/4 SEC 31	T1N	12E	417136
44	Superior 224	2012	73738	NE 1/4 SEC 5	T1S	12E	417137
45	Superior 225	2012	73739	NE 1/4 SEC 5	T1S	12E	417138
46	Superior 226	2012	73740	NE 1/4 SEC 5	T1S	12E	417139
47	Superior 227	2012	73741	NE 1/4 SEC 5	T1S	12E	417140
48	Superior 228	2012	73742	SE 1/4 SEC 5	T1S	12E	417141
49	Superior 229	2012	73743	SE 1/4 SEC 5	T1S	12E	417142
50	Superior 230	2012	73744	SE 1/4 SEC 5	T1S	12E	417143
51	Superior 231	2012	73745	SE 1/4 SEC 5	T1S	12E	417144
52	Superior 277	2012	73746	SE 1/4 SEC 5	T1S	12E	417145
53	Superior 278	2012	73747	SE 1/4 SEC 5	T1S	12E	417146
54	Superior 279	2012	73748	SE 1/4 SEC 5	T1S	12E	417147
55	Superior 280	2012	73749	SE 1/4 SEC 5	T1S	12E	417148
56	Superior 281	2012	73750	SE 1/4 SEC 5	T1S	12E	417149
57	Superior 282	2012	73751	SE 1/4 SEC 5	T1S	12E	417150
58	Superior 283	2012	73752	SE 1/4 SEC 5	T1S	12E	417151
59	Superior 284	2012	73753	SE 1/4 SEC 5	T1S	12E	417152
60	Superior 285	2012	73754	NW 1/4 SEC 9	T1S	12E	417153
61	Superior 286	2012	73755	NW 1/4 SEC 9	T1S	12E	417154
62	Superior 287	2012	73756	NW 1/4 SEC 9	T1S	12E	417155
63	Superior 288	2012	73757	NW 1/4 SEC 9	T1S	12E	417156
64	Superior 289	2012	73758	NE 1/4 SEC 9	T1S	12E	417157
65	Superior 290	2012	73759	NE 1/4 SEC 9	T1S	12E	417158
66	Superior 291	2012	73760	NE 1/4 SEC 9	T1S	12E	417159
67	Superior 292	2012	73761	NE 1/4 SEC 9	T1S	12E	417160
68	Superior 293	2012	73762	NE 1/4 SEC 9	T1S	12E	417161
69	Superior 294	2012	73763	NE 1/4 SEC 9	T1S	12E	417162
70	Superior 295	2012	73764	NW 1/4 SEC 10	T1S	12E	417163
71	Superior 296	2012	73765	NW 1/4 SEC 10	T1S	12E	417164
72	Superior 297	2012	73766	NW 1/4 SEC 10	T1S	12E	417165
73	Superior 298	2012	73767	NE 1/4 SEC 10	T1S	12E	417166
74	Superior 299	2012	73768	NE 1/4 SEC 10	T1S	12E	417167
75	Superior 300	2012	73769	NE 1/4 SEC 10	T1S	12E	417168
76	Superior 301	2012	73770	NE 1/4 SEC 10	T1S	12E	417169
77	Superior 312	2012	73771	NE 1/4 SEC 10	T1S	12E	417170

PHOENIX, ARIZONA

PHOENIX, ARIZONA

78	Superior 313	2012	73772	NE 1/4 SEC 10	T1S	12E	417171
79	Superior 314	2012	73773	NE 1/4 SEC 10	T1S	12E	417172
80	Superior 315	2012	73774	NE 1/4 SEC 10	T1S	12E	417173
81	Superior 316	2012	73775	NW 1/4 SEC 10	T1S	12E	417174
82	Superior 317	2012	73776	NW 1/4 SEC 10	T1S	12E	417175
83	Superior 318	2012	73777	NW 1/4 SEC 10	T1S	12E	417176
84	Superior 319	2012	73778	NW 1/4 SEC 10	T1S	12E	417177
85	Superior 320	2012	73779	NE 1/4 SEC 9	T1S	12E	417178
86	Superior 321	2012	73780	NE 1/4 SEC 9	T1S	12E	417179
87	Superior 322	2012	73781	NE 1/4 SEC 9	T1S	12E	417180
88	Superior 323	2012	73782	NE 1/4 SEC 9	T1S	12E	417181
89	Superior 324	2012	73783	NE 1/4 SEC 9	T1S	12E	417182
90	Superior 325	2012	73784	NW 1/4 SEC 9	T1S	12E	417183
91	Superior 326	2012	73785	NW 1/4 SEC 9	T1S	12E	417184
92	Superior 327	2012	73786	NW 1/4 SEC 9	T1S	12E	417185
93	Superior 328	2012	73787	NW 1/4 SEC 9	T1S	12E	417186
94	Superior 329	2012	73788	SW 1/4 SEC 9	T1S	12E	417187
95	Superior 330	2012	73789	SW 1/4 SEC 9	T1S	12E	417188
96	Superior 331	2012	73790	SW 1/4 SEC 9	T1S	12E	417189
97	Superior 332	2012	73791	SW 1/4 SEC 9	T1S	12E	417190
98	Superior 333	2012	73792	SE 14 SEC 9	T1S	12E	417191
99	Superior 334	2012	73793	SE 14 SEC 9	T1S	12E	417192
100	Superior 335	2012	73794	SE 14 SEC 9	T1S	12E	417193
101	Superior 336	2012	73795	SE 14 SEC 9	T1S	12E	417194
102	Superior 337	2012	73796	SE 14 SEC 9	T1S	12E	417195
103	Superior 338	2012	73797	SW 1/4 SEC 10	T1S	12E	417196
104	Superior 339	2012	73798	SW 1/4 SEC 10	T1S	12E	417197
105	Superior 340	2012	73799	SW 1/4 SEC 10	T1S	12E	417198
106	Superior 341	2012	73800	SW 1/4 SEC 10	T1S	12E	417199
107	Superior 342	2012	73801	NE 1/4 SEC 10	T1S	12E	417200
108	Superior 343	2012	73802	SE 1/4 SEC 10	T1S	12E	417201
109	Superior 344	2012	73803	SE 1/4 SEC 10	T1S	12E	417202
110	Superior 345	2012	73804	SE 1/4 SEC 10	T1S	12E	417203
111	Superior 348	2012	73805	NE 1/4 SEC 15	T1S	12E	417204
112	Superior 349	2012	73806	NE 1/4 SEC 15	T1S	12E	417205
113	Superior 350	2012	73807	NE 1/4 SEC 15	T1S	12E	417206
114	Superior 351	2012	73808	NE 1/4 SEC 15	T1S	12E	417207
115	Superior 352	2012	73809	NW 1/4 SEC 15	T1S	12E	417208
116	Superior 353	2012	73810	NW 1/4 SEC 15	T1S	12E	417209
117	Superior 354	2012	73811	NW 1/4 SEC 15	T1S	12E	417210
118	Superior 355	2012	73812	NW 1/4 SEC 15	T1S	12E	417211
119	Superior 356	2012	73813	NE 1/4 SEC 16	T1S	12E	417212
120	Superior 357	2012	73814	NE 1/4 SEC 16	T1S	12E	417213
121	Superior 358	2012	73815	NE 1/4 SEC 16	T1S	12E	417214

PHOENIX, ARIZONA

RECEIVED



122	Superior 359	2012	73816	NE 1/4 SEC 16	T1S	12E	417215
123	Superior 360	2012	73817	NE 1/4 SEC 16	T1S	12E	417216
124	Superior 361	2012	73818	NW 1/4 SEC 16	T1S	12E	417217
125	Superior 362	2012	73819	NW 1/4 SEC 16	T1S	12E	417218
126	Superior 363	2012	73820	NW 1/4 SEC 16	T1S	12E	417219
127	Superior 364	2012	73821	NW 1/4 SEC 16	T1S	12E	417220
128	Superior 365	2012	73822	NW 1/4 SEC 16	T1S	12E	417221
129	Superior 366	2012	73823	NW 1/4 SEC 16	T1S	12E	417222
130	Superior 367	2012	73824	NW 1/4 SEC 16	T1S	12E	417223
131	Superior 368	2012	73825	NE 1/4 SEC 16	T1S	12E	417224
132	Superior 369	2012	73826	NE 1/4 SEC 16	T1S	12E	417225
133	Superior 370	2012	73827	NE 1/4 SEC 16	T1S	12E	417226
134	Superior 371	2012	73828	NE 1/4 SEC 16	T1S	12E	417227
135	Superior 372	2012	73829	NE 1/4 SEC 16	T1S	12E	417228
136	Superior 373	2012	73830	NE 1/4 SEC 16	T1S	12E	417229
137	Superior 374	2012	73831	NW 1/4 SEC 15	T1S	12E	417230
138	Superior 375	2012	73832	NW 1/4 SEC 15	T1S	12E	417231
139	Superior 376	2012	73833	NW 1/4 SEC 15	T1S	12E	417232
140	Superior 377	2012	73834	NE 1/4 SEC 15	T1S	12E	417233
141	Superior 378	2012	73835	NE 1/4 SEC 15	T1S	12E	417234
142	Superior 379	2012	73836	SW 1/4 SEC 15	T1S	12E	417235
143	Superior 380	2012	73837	SW 1/4 SEC 15	T1S	12E	417236
144	Superior 381	2012	73838	SW 1/4 SEC 15	T1S	12E	417237
145	Superior 382	2012	73839	SW 1/4 SEC 15	T1S	12E	417238
146	Superior 383	2012	73840	SE 1/4 SEC 16	T1S	12E	417239
147	Superior 384	2012	73841	SE 1/4 SEC 16	T1S	12E	417240
148	Superior 385	2012	73842	SE 1/4 SEC 16	T1S	12E	417241
149	Superior 386	2012	73843	SE 1/4 SEC 16	T1S	12E	417242
150	Superior 387	2012	73844	NE 1/4 SEC 16	T1S	12E	417243
151	Superior 388	2012	73845	SW 1/4 SEC 16	T1S	12E	417244
152	Superior 389	2012	73846	SW 1/4 SEC 16	T1S	12E	417245
153	Superior 390	2012	73847	SW 1/4 SEC 16	T1S	12E	417246
154	Superior 391	2012	73848	SW 1/4 SEC 16	T1S	12E	417247
155	Superior 392	2012	73849	NW 1/4 SEC 16	T1S	12E	417248
156	Superior 397	2012	73850	NE 1/4 SEC 15	T1S	12E	417249
157	Superior 398	2012	73851	NE 1/4 SEC 15	T1S	12E	417250
158	Superior 399	2012	73852	NE 1/4 SEC 15	T1S	12E	417251
159	Superior 400	2012	73853	SE 1/4 SEC 15	T1S	12E	417252
160	Superior 401	2012	73854	SE 1/4 SEC 15	T1S	12E	417253
161	Superior 402	2012	73855	SE 1/4 SEC 15	T1S	12E	417254
162	Superior 405	2012	73856	SE 1/4 SEC 15	T1S	12E	417255
163	Superior 406	2012	73857	SE 1/4 SEC 15	T1S	12E	417256
164	Superior 407	2012	73858	SE 1/4 SEC 15	T1S	12E	417257
165	Superior 408	2012	73859	SE 1/4 SEC 15	T1S	12E	417258

PHOENIX, ARIZONA

166	Superior 409	2012	73860	SW 1/4 SEC 15	T1S	12E	417259
167	Superior 410	2012	73861	SW 1/4 SEC 15	T1S	12E	417260
168	Superior 411	2012	73862	SW 1/4 SEC 15	T1S	12E	417261
169	Superior 412	2012	73863	SW 1/4 SEC 15	T1S	12E	417262
170	Superior 413	2012	73864	SE 1/4 SEC 16	T1S	12E	417263
171	Superior 414	2012	73865	SE 1/4 SEC 16	T1S	12E	417264
172	Superior 415	2012	73866	SE 1/4 SEC 16	T1S	12E	417265
173	Superior 416	2012	73867	SE 1/4 SEC 16	T1S	12E	417266
174	Superior 417	2012	73868	SE 1/4 SEC 16	T1S	12E	417267
175	Superior 418	2012	73869	SW 1/4 SEC 16	T1S	12E	417268
176	Superior 419	2012	73870	SW 1/4 SEC 16	T1S	12E	417269
177	Superior 420	2012	73871	SW 1/4 SEC 16	T1S	12E	417270
178	Superior 421	2012	73872	SW 1/4 SEC 16	T1S	12E	417271
179	Superior 422	2012	73873	SW 1/4 SEC 16	T1S	12E	417272
180	Superior 423	2012	73874	SW 1/4 SEC 16	T1S	12E	417273
181	Superior 424	2012	73875	SW 1/4 SEC 16	T1S	12E	417274
182	Superior 425	2012	73876	SW 1/4 SEC 16	T1S	12E	417275
183	Superior 426	2012	73877	SE 1/4 SEC 16	T1S	12E	417276
184	Superior 427	2012	73878	SE 1/4 SEC 16	T1S	12E	417277
185	Superior 428	2012	73879	SE 1/4 SEC 16	T1S	12E	417278
186	Superior 429	2012	73880	SE 1/4 SEC 16	T1S	12E	417279
187	Superior 430	2012	73881	SE 1/4 SEC 16	T1S	12E	417280
188	Superior 431	2012	73882	SW 1/4 SEC 15	T1S	12E	417281
189	Superior 432	2012	73883	SW 1/4 SEC 15	T1S	12E	417282
190	Superior 433	2012	73884	SW 1/4 SEC 15	T1S	12E	417283
191	Superior 434	2012	73885	SW 1/4 SEC 15	T1S	12E	417284
192	Superior 435	2012	73886	SE 1/4 SEC 15	T1S	12E	417285
193	Superior 436	2012	73887	SE 1/4 SEC 15	T1S	12E	417286
194	Superior 437	2012	73888	SE 1/4 SEC 15	T1S	12E	417287
195	Superior 438	2012	73889	SE 1/4 SEC 15	T1S	12E	417288
196	Superior 441	2012	73890	NE 1/4 SEC 22	T1S	12E	417289
197	Superior 442	2012	73891	NE 1/4 SEC 22	T1S	12E	417290
198	Superior 443	2012	73892	NE 1/4 SEC 22	T1S	12E	417291
199	Superior 444	2012	73893	NE 1/4 SEC 22	T1S	12E	417292
200	Superior 445	2012	73894	NW 1/4 SEC 22	T1S	12E	417293
201	Superior 446	2012	73895	NW 1/4 SEC 22	T1S	12E	417294
202	Superior 447	2012	73896	NW 1/4 SEC 22	T1S	12E	417295
203	Superior 448	2012	73897	NW 1/4 SEC 22	T1S	12E	417296
204	Superior 449	2012	73898	NE 1/4 SEC 21	T1S	12E	417297
205	Superior 450	2012	73899	NE 1/4 SEC 21	T1S	12E	417298
206	Superior 451	2012	73900	NE 1/4 SEC 21	T1S	12E	417299
207	Superior 452	2012	73901	NE 1/4 SEC 21	T1S	12E	417300
208	Superior 453	2012	73902	NE 1/4 SEC 21	T1S	12E	417301
209	Superior 454	2012	73903	NW 1/4 SEC 21	T1S	12E	417302

PHOENIX, ARIZONA RECEIVED

210	Superior 455	2012	73904	NW 1/4 SEC 21	T1S	12E	417303
211	Superior 456	2012	73905	NW 1/4 SEC 21	T1S	12E	417304
212	Superior 457	2012	73906	NW 1/4 SEC 21	T1S	12E	417305
213	Superior 458	2012	73907	SW 1/4 SEC 22	T1S	12E	417306
214	Superior 459	2012	73908	SW 1/4 SEC 22	T1S	12E	417307
215	Superior 460	2012	73909	SW 1/4 SEC 22	T1S	12E	417308
216	Superior 461	2012	73910	SW 1/4 SEC 22	T1S	12E	417309
217	Superior 462	2012	73911	NE 1/4 SEC 22	T1S	12E	417310
218	Superior 463	2012	73912	SE 1/4 SEC 22	T1S	12E	417311
219	Superior 464	2012	73913	SE 1/4 SEC 22	T1S	12E	417312
220	Superior 465	2012	73914	SE 1/4 SEC 22	T1S	12E	417313
221	Superior 466	2012	73915	SE 1/4 SEC 22	T1S	12E	417314
222	Superior 467	2012	73916	NE 1/4 SEC 27	T1S	12E	417315
223	Superior 468	2012	73917	NE 1/4 SEC 27	T1S	12E	417316
224	Superior 469	2012	73918	NE 1/4 SEC 27	T1S	12E	417317
225	Superior 470	2012	73919	NE 1/4 SEC 27	T1S	12E	417318
226	Superior 471	2012	73920	NE 1/4 SEC 27	T1S	12E	417319
227	Superior 472	2012	73921	NW 1/4 SEC 27	T1S	12E	417320
228	Superior 473	2012	73922	NW 1/4 SEC 27	T1S	12E	417321
229	Superior 474	2012	73923	NW 1/4 SEC 27	T1S	12E	417322
230	Superior 475	2012	73924	NW 1/4 SEC 27	T1S	12E	417323
231	Superior 476	2012	73925	NE 1/4 SEC 27	T1S	12E	417324
232	Superior 477	2012	73926	NE 1/4 SEC 27	T1S	12E	417325
233	Superior 478	2012	73927	NE 1/4 SEC 27	T1S	12E	417326
234	HC 1	2012	104632	NE 1/4 SEC 16	T1S	12E	419583
235	HC 2	2012	104633	NE 1/4 SEC 17	T1S	12E	419584
236	HC 3	2012	104634	NW 1/4 SEC 17	T1S	12E	419585
237	HC 4	2012	104635	NW 1/4 SEC 17	T1S	12E	419586
238	HC 5	2012	104636	NW 1/4 SEC 18	T1S	12E	419587
239	HC 6	2012	104637	NW 1/4 SEC 18	T1S	12E	419588
240	HC 7	2012	104638	NW 1/4 SEC 18	T1S	12E	419589
241	HC 8	2012	104639	NW 1/4 SEC 18	T1S	12E	419590
242	HC 9	2012	104640	NW 1/4 SEC 13	T1S	11E	419591
243	HC 10	2012	104641	NW 1/4 SEC 13	T1S	11E	419592
244	HC 11	2012	104642	NE 1/4 SEC 14	T1S	11E	419593
245	HC 12	2012	104643	NE 1/4 SEC 14	T1S	11E	419594
246	HC 13	2012	104644	NE 1/4 SEC 14	T1S	11E	419595
247	HC 14	2012	104645	NW 1/4 Sec 14	T1S	11E	419596
248	HC 15	2012	104646	NW 1/4 Sec 14	T1S	11E	419597
249	HC 16	2012	104647	NE 1/4 Sec 15	T1S	11E	419598
250	HC 17	2012	104648	NE 1/4 Sec 15	T1S	11E	419599
251	HC 18	2012	104649	NE 1/4 Sec 15	T1S	11E	419600
252	HC 19	2012	104650	NE 1/4 Sec 15	T1S	11E	419601
253	HC 20	2012	104651	NE 1/4 Sec 15	T1S	11E	419602

PHOENIX, ARIZONA

254	HC 21	2012	104652	NE 1/4 Sec 15	T1S	11E	419603
255	HC 22	2012	104653	NW 1/4 Sec 14	T1S	11E	419604
256	HC 23	2012	104654	NW 1/4 Sec 14	T1S	11E	419605
257	HC 24	2012	104655	NW 1/4 Sec 14	T1S	11E	419606
258	HC 25	2012	104656	NE 1/4 Sec 14	T1S	11E	419607
259	HC 26	2012	104657	NE 1/4 Sec 14	T1S	11E	419608
260	HC 27	2012	104658	NE 1/4 Sec 14	T1S	11E	419609
261	HC 28	2012	104659	NE 1/4 Sec 14	T1S	11E	419610
262	HC 29	2012	104660	NE 1/4 Sec 14	T1S	11E	419611
263	HC 30	2012	104661	NW 1/4 Sec 13	T1S	11E	419612
264	HC 31	2012	104662	NW 1/4 Sec 13	T1S	11E	419613
265	HC 32	2012	104663	NW 1/4 Sec 13	T1S	11E	419614
266	HC 33	2012	104664	NW 1/4 Sec 13	T1S	11E	419615
267	HC 34	2012	104665	NW 1/4 Sec 13	T1S	11E	419616
268	HC 35	2012	104666	NE 1/4 Sec 13	T1S	11E	419617
269	HC 36	2012	104667	NE 1/4 Sec 13	T1S	11E	419618
270	HC 37	2012	104668	NW 1/4 Sec 18	T1S	12E	419619
271	HC 38	2012	104669	NW 1/4 Sec 18	T1S	12E	419620
272	HC 39	2012	104670	NW 1/4 Sec 18	T1S	12E	419621
273	HC 40	2012	104671	NW 1/4 Sec 18	T1S	12E	419622
274	HC 41	2012	104672	NW 1/4 Sec 18	T1S	12E	419623
275	HC 42	2012	104673	NE 1/4 of Sec 18	T1S	12E	419624
276	HC 43	2012	104674	NE 1/4 of Sec 18	T1S	12E	419625
277	HC 44	2012	104675	NE 1/4 of Sec 18	T1S	12E	419626
278	HC 45	2012	104676	NE 1/4 of Sec 18	T1S	12E	419627
279	HC 46	2012	104677	NW 1/4 Sec 17	T1S	12E	419628
280	HC 47	2012	104678	NW 1/4 Sec 17	T1S	12E	419629
281	HC 48	2012	104679	NW 1/4 Sec 17	T1S	12E	419630
282	HC 49	2012	104680	NW 1/4 Sec 17	T1S	12E	419631
283	HC 50	2012	104681	NW 1/4 Sec 17	T1S	12E	419632
284	HC 51	2012	104682	NE 1/4 Sec 17	T1S	12E	419633
285	HC 52	2012	104683	NE 1/4 Sec 17	T1S	12E	419634
286	HC 53	2012	104684	NE 1/4 Sec 17	T1S	12E	419635
287	HC 54	2012	104685	NE 1/4 Sec 17	T1S	12E	419636
288	HC 55	2012	104686	NE 1/4 Sec 17	T1S	12E	419637
289	HC 56	2012	104687	NE 1/4 Sec 17	T1S	12E	419638
290	HC 57	2012	104688	NE 1/4 Sec 17	T1S	12E	419639
291	HC 58	2012	104689	NE 1/4 Sec 17	T1S	12E	419640
292	HC 59	2012	104690	SW 1/4 Sec 17	T1S	12E	419641
293	HC 60	2012	104691	NW 1/4 Sec 17	T1S	12E	419642
294	HC 61	2012	104692	NW 1/4 Sec 17	T1S	12E	419643
295	HC 62	2012	104693	NW 1/4 Sec 17	T1S	12E	419644
296	HC 63	2012	104694	NW 1/4 Sec 17	T1S	12E	419645
297	HC 64	2012	104695	SW 1/4 Sec 17	T1S	12E	419646

PHOENIX, ARIZONA

298	HC 65	2012	104696	NE 1/4 Sec 18	T1S	12E	419647
299	HC 66	2012	104697	NE 1/4 Sec 18	T1S	12E	419648
300	HC 67	2012	104698	NE 1/4 Sec 18	T1S	12E	419649
301	HC 68	2012	104699	SW 1/4 Sec 18	T1S	12E	419650
302	HC 69	2012	104700	NW 1/4 Sec 18	T1S	12E	419651
303	HC 70	2012	104701	NW 1/4 Sec 18	T1S	12E	419652
304	HC 71	2012	104702	NW 1/4 Sec 18	T1S	12E	419653
305	HC 72	2012	104703	NW 1/4 Sec 18	T1S	12E	419654
306	HC 73	2012	104704	NE 1/4 SEC 13	T1S	11E	419655
307	HC 74	2012	104705	NE 1/4 SEC 13	T1S	11E	419656
308	HC 75	2012	104706	NE 1/4 SEC 13	T1S	11E	419657
309	HC 76	2012	104707	NE 1/4 SEC 13	T1S	11E	419658
310	HC 77	2012	104708	SW 1/4 SEC 13	T1S	11E	419659
311	HC 78	2012	104709	NW 1/4 SEC 13	T1S	11E	419660
312	HC 79	2012	104710	NW 1/4 SEC 13	T1S	11E	419661
313	HC 80	2012	104711	NW 1/4 SEC 13	T1S	11E	419662
314	HC 81	2012	104712	NW 1/4 SEC 13	T1S	11E	419663
315	HC 82	2012	104713	NE 1/4 SEC 14	T1S	11E	419664
316	HC 83	2012	104714	NE 1/4 SEC 14	T1S	11E	419665
317	HC 84	2012	104715	NE 1/4 SEC 14	T1S	11E	419666
318	HC 85	2012	104716	NE 1/4 SEC 14	T1S	11E	419667
319	HC 86	2012	104717	NW 1/4 SEC 14	T1S	11E	419668
320	HC 87	2012	104718	NW 1/4 SEC 14	T1S	11E	419669
321	HC 88	2012	104719	NW 1/4 SEC 14	T1S	11E	419670
322	HC 89	2012	104720	NW 1/4 SEC 14	T1S	11E	419671
323	HC 90	2012	104721	NW 1/4 SEC 14	T1S	11E	419672
324	HC 91	2012	104722	NE 1/4 SEC 15	T1S	11E	419673
325	HC 92	2012	104723	NE 1/4 SEC 15	T1S	11E	419674
326	HC 93	2012	104724	NE 1/4 SEC 15	T1S	11E	419675
327	HC 94	2012	104725	NE 1/4 SEC 15	T1S	11E	419676
328	HC 95	2012	104726	SE 1/4 SEC 15	T1S	11E	419677
329	HC 96	2012	104727	NW 1/4 Sec 15	T1S	11E	419678
330	HC 97	2012	104728	NW 1/4 Sec 15	T1S	11E	419679
331	HC 98	2012	104729	SW 1/4 Sec 15	T1S	11E	419680
332	HC 99	2012	104730	SW 1/4 Sec 15	T1S	11E	419681
333	HC 100	2012	104731	SW 1/4 Sec 15	T1S	11E	419682
334	HC 101	2012	104732	SW 1/4 Sec 15	T1S	11E	419683
335	HC 102	2012	104733	SW 1/4 Sec 15	T1S	11E	419684
336	HC 103	2012	104734	SW 1/4 Sec 15	T1S	11E	419685
337	HC 104	2012	104735	SE 1/4 Sec 15	T1S	11E	419686
338	HC 105	2012	104736	SE 1/4 Sec 15	T1S	11E	419687
339	HC 106	2012	104737	SE 1/4 Sec 15	T1S	11E	419688
340	HC 107	2012	104738	SE 1/4 Sec 15	T1S	11E	419689
341	HC 108	2012	104739	SE 1/4 Sec 15	T1S	11E	419690

PHOENIX, ARIZONA



342	HC 109	2012	104740	SW 1/4 Sec 14	T1S	11E	419691
343	HC 110	2012	104741	SW 1/4 Sec 14	T1S	11E	419692
344	HC 111	2012	104742	SW 1/4 Sec 14	T1S	11E	419693
345	HC 112	2012	104743	SW 1/4 Sec 14	T1S	11E	419694
346	HC 113	2012	104744	SE 1/4 Sec 14	T1S	11E	419695
347	HC 114	2012	104745	SE 1/4 Sec 14	T1S	11E	419696
348	HC 115	2012	104746	SE 1/4 Sec 14	T1S	11E	419697
349	HC 116	2012	104747	SE 1/4 Sec 14	T1S	11E	419698
350	HC 117	2012	104748	SE 1/4 Sec 14	T1S	11E	419699
351	HC 118	2012	104749	SW 1/4 Sec 13	T1S	11E	419700
352	HC 119	2012	104750	SW 1/4 Sec 13	T1S	11E	419701
353	HC 120	2012	104751	SW 1/4 Sec 13	T1S	11E	419702
354	HC 121	2012	104752	SW 1/4 Sec 13	T1S	11E	419703
355	HC 122	2012	104753	SW 1/4 Sec 13	T1S	11E	419704
356	HC 123	2012	104754	SE 1/4 Sec 13	T1S	11E	419705
357	HC 124	2012	104755	SE 1/4 Sec 13	T1S	11E	419706
358	HC 125	2012	104756	SE 1/4 Sec 13	T1S	11E	419707
359	HC 126	2012	104757	SE 1/4 Sec 13	T1S	11E	419708
360	HC 127	2012	104758	SW 1/4 Sec 18	T1S	12E	419709
361	HC 128	2012	104759	SW 1/4 Sec 18	T1S	12E	419710
362	HC 129	2012	104760	SW 1/4 Sec 18	T1S	12E	419711
363	HC 130	2012	104761	SW 1/4 Sec 18	T1S	12E	419712
364	HC 131	2012	104762	SW 1/4 Sec 18	T1S	12E	419713
365	HC 132	2012	104763	SE 1/4 Sec 18	T1S	12E	419714
366	HC 133	2012	104764	SE 1/4 Sec 18	T1S	12E	419715
367	HC 134	2012	104765	SE 1/4 Sec 18	T1S	12E	419716
368	HC 135	2012	104766	SE 1/4 Sec 18	T1S	12E	419717
369	HC 136	2012	104767	SW 1/4 Sec 17	T1S	12E	419718
370	HC 137	2012	104768	SW 1/4 Sec 17	T1S	12E	419719
371	HC 138	2012	104769	SW 1/4 Sec 17	T1S	12E	419720
372	HC 139	2012	104770	SW 1/4 Sec 17	T1S	12E	419721
373	HC 140	2012	104771	SW 1/4 Sec 17	T1S	12E	419722
374	HC 141	2012	104772	NW 1/4 Sec 20	T1S	12E	419723
375	HC 142	2012	104773	NW 1/4 Sec 20	T1S	12E	419724
376	HC 143	2012	104774	NW 1/4 Sec 20	T1S	12E	419725
377	HC 144	2012	104775	NE 1/4 Sec 19	T1S	12E	419726
378	HC 145	2012	104776	NE 1/4 Sec 19	T1S	12E	419727
379	HC 146	2012	104777	NE 1/4 Sec 19	T1S	12E	419728
380	HC 147	2012	104778	NE 1/4 Sec 19	T1S	12E	419729
381	HC 148	2012	104779	NW 1/4 Sec 19	T1S	12E	419730
382	HC 149	2012	104780	NW 1/4 Sec 19	T1S	12E	419731
383	HC 150	2012	104781	NW 1/4 Sec 19	T1S	12E	419732
384	HC 151	2012	104782	NW 1/4 Sec 19	T1S	12E	419733
385	HC 152	2012	104783	NW 1/4 Sec 19	T1S	12E	419734

PHOENIX, ARIZONA

386	HC 153	2012	104784	NE 1/4 Sec 24	T1S	11E	419735
387	HC 154	2012	104785	NE 1/4 Sec 24	T1S	11E	419736
388	HC 155	2012	104786	NE 1/4 Sec 24	T1S	11E	419737
389	HC 156	2012	104787	NE 1/4 Sec 24	T1S	11E	419738
390	HC 157	2012	104788	NW 1/4 Sec 24	T1S	11E	419739
391	HC 158	2012	104789	NW 1/4 Sec 24	T1S	11E	419740
392	HC 159	2012	104790	NW 1/4 Sec 24	T1S	11E	419741
393	HC 160	2012	104791	NW 1/4 Sec 24	T1S	11E	419742
394	HC 161	2012	104792	NW 1/4 Sec 24	T1S	11E	419743
395	HC 162	2012	104793	NE 1/4 Sec 23	T1S	11E	419744
396	HC 163	2012	104794	NE 1/4 Sec 23	T1S	11E	419745
397	HC 164	2012	104795	NE 1/4 Sec 23	T1S	11E	419746
398	HC 165	2012	104796	NE 1/4 Sec 23	T1S	11E	419747
399	HC 166	2012	104797	NE 1/4 Sec 23	T1S	11E	419748
400	HC 167	2012	104798	NW 1/4 Sec 23	T1S	11E	419749
401	HC 168	2012	104799	NW 1/4 Sec 23	T1S	11E	419750
402	HC 169	2012	104800	NW 1/4 Sec 23	T1S	11E	419751
403	HC 170	2012	104801	NW 1/4 Sec 23	T1S	11E	419752
404	HC 171	2012	104802	NE 1/4 Sec 22	T1S	11E	419753
405	HC 172	2012	104803	NE 1/4 Sec 22	T1S	11E	419754
406	HC 173	2012	104804	NE 1/4 Sec 22	T1S	11E	419755
407	HC 174	2012	104805	NE 1/4 Sec 22	T1S	11E	419756
408	HC 175	2012	104806	SE 1/4 Sec 15	T1S	11E	419757
409	HC 176	2012	104807	SW 1/4 Sec 15	T1S	11E	419758
410	HC 177	2012	104808	NW 1/4 Sec 22	T1S	11E	419759
411	HC 178	2012	104809	NW 1/4 Sec 22	T1S	11E	419760
412	HC 179	2012	104810	NW 1/4 Sec 22	T1S	11E	419761
413	HC 180	2012	104811	NW 1/4 Sec 22	T1S	11E	419762
414	HC 181	2012	104812	NW 1/4 Sec 22	T1S	11E	419763
415	HC 182	2012	104813	NW 1/4 Sec 22	T1S	11E	419764
416	HC 183	2012	104814	NW 1/4 Sec 22	T1S	11E	419765
417	HC 184	2012	104815	NE 1/4 Sec 22	T1S	11E	419766
418	HC 185	2012	104816	NE 1/4 Sec 22	T1S	11E	419767
419	HC 186	2012	104817	NE 1/4 Sec 22	T1S	11E	419768
420	HC 187	2012	104818	NE 1/4 Sec 22	T1S	11E	419769
421	HC 188	2012	104819	NE 1/4 Sec 22	T1S	11E	419770
422	HC 189	2012	104820	NW 1/4 Sec 23	T1S	11E	419771
423	HC 190	2012	104821	NW 1/4 Sec 23	T1S	11E	419772
424	HC 191	2012	104822	NW 1/4 Sec 23	T1S	11E	419773
425	HC 192	2012	104823	NW 1/4 Sec 23	T1S	11E	419774
426	HC 193	2012	104824	NE 1/4 Sec 23	T1S	11E	419775
427	HC 194	2012	104825	NE 1/4 Sec 23	T1S	11E	419776
428	HC 195	2012	104826	NE 1/4 Sec 23	T1S	11E	419777
429	HC 196	2012	104827	NE 1/4 Sec 23	T1S	11E	419778

PHOENIX, ARIZONA

430	HC 197	2012	104828	NE 1/4 Sec 23	T1S	11E	419779
431	HC 198	2012	104829	NW 1/4 Sec 24	T1S	11E	419780
432	HC 199	2012	104830	NW 1/4 Sec 24	T1S	11E	419781
433	HC 200	2012	104831	NW 1/4 Sec 24	T1S	11E	419782
434	HC 201	2012	104832	NW 1/4 Sec 24	T1S	11E	419783
435	HC 202	2012	104833	NW 1/4 Sec 24	T1S	11E	419784
436	HC 203	2012	104834	NE 1/4 Sec 24	T1S	11E	419785
437	HC 204	2012	104835	NE 1/4 Sec 24	T1S	11E	419786
438	HC 205	2012	104836	NE 1/4 Sec 24	T1S	11E	419787
439	HC 206	2012	104837	NE 1/4 Sec 24	T1S	11E	419788
440	HC 207	2012	104838	NW 1/4 Sec 19	T1S	12E	419789
441	HC 208	2012	104839	NW 1/4 Sec 19	T1S	12E	419790
442	HC 209	2012	104840	NW 1/4 Sec 19	T1S	12E	419791
443	HC 210	2012	104841	NW 1/4 Sec 19	T1S	12E	419792
444	HC 211	2012	104842	NW 1/4 Sec 19	T1S	12E	419793
445	HC 212	2012	104843	NE 1/4 Sec 19	T1S	12E	419794
446	HC 213	2012	104844	NE 1/4 Sec 19	T1S	12E	419795
447	HC 214	2012	104845	NE 1/4 Sec 19	T1S	12E	419796
448	HC 215	2012	104846	NE 1/4 Sec 19	T1S	12E	419797
449	HC 216	2012	104847	NW 1/4 Sec 20	T1S	12E	419798
450	HC 217	2012	104848	NW 1/4 Sec 20	T1S	12E	419799
451	HC 218	2012	104849	SW 1/4 Sec 20	T1S	12E	419800
452	HC 219	2012	104850	SW 1/4 Sec 20	T1S	12E	419801
453	HC 220	2012	104851	SE 1/4 Sec 19	T1S	12E	419802
454	HC 221	2012	104852	SE 1/4 Sec 19	T1S	12E	419803
455	HC 222	2012	104853	SE 1/4 Sec 19	T1S	12E	419804
456	HC 223	2012	104854	SE 1/4 Sec 19	T1S	12E	419805
457	HC 224	2012	104855	SE 1/4 Sec 19	T1S	12E	419806
458	HC 225	2012	104856	SW 1/4 Sec 19	T1S	12E	419807
459	HC 226	2012	104857	SW 1/4 Sec 19	T1S	12E	419808
460	HC 227	2012	104858	SW 1/4 Sec 19	T1S	12E	419809
461	HC 228	2012	104859	NW 1/4 Sec 19	T1S	12E	419810
462	HC 229	2012	104860	NE 1/4 Sec 24	T1S	11E	419811
463	HC 230	2012	104861	NE 1/4 Sec 24	T1S	11E	419812
464	HC 231	2012	104862	NE 1/4 Sec 24	T1S	11E	419813
465	HC 232	2012	104863	NE 1/4 Sec 24	T1S	11E	419814
466	HC 233	2012	104864	NE 1/4 Sec 24	T1S	11E	419815
467	HC 234	2012	104865	NW 1/4 Sec 24	T1S	11E	419816
468	HC 235	2012	104866	NW 1/4 Sec 24	T1S	11E	419817
469	HC 236	2012	104867	NW 1/4 Sec 24	T1S	11E	419818
470	HC 237	2012	104868	NW 1/4 Sec 24	T1S	11E	419819
471	HC 238	2012	104869	NE 1/4 Sec 23	T1S	11E	419820
472	HC 239	2012	104870	NE 1/4 Sec 23	T1S	11E	419821
473	HC 240	2012	104871	NE 1/4 Sec 23	T1S	11E	419822

PHOENIX, ARIZONA

474	HC 241	2012	104872	NE 1/4 Sec 23	T1S	11E	419823
475	HC 242	2012	104873	NW 1/4 Sec 23	T1S	11E	419824
476	HC 243	2012	104874	NW 1/4 Sec 23	T1S	11E	419825
477	HC 244	2012	104875	NW 1/4 Sec 23	T1S	11E	419826
478	HC 245	2012	104876	NW 1/4 Sec 23	T1S	11E	419827
479	HC 246	2012	104877	NW 1/4 Sec 23	T1S	11E	419828
480	HC 247	2012	104878	NE 1/4 Sec 22	T1S	11E	419829
481	HC 248	2012	104879	NE 1/4 Sec 22	T1S	11E	419830
482	HC 249	2012	104880	NE 1/4 Sec 22	T1S	11E	419831
483	HC 250	2012	104881	NE 1/4 Sec 22	T1S	11E	419832
484	HC 251	2012	104882	SE 1/4 Sec 22	T1S	11E	419833
485	HC 252	2012	104883	NW 1/4 Sec 22	T1S	11E	419834
486	HC 253	2012	104884	NW 1/4 Sec 22	T1S	11E	419835
487	HC 254	2012	104885	NW 1/4 Sec 22	T1S	11E	419836
488	HC 255	2012	104886	NW 1/4 Sec 22	T1S	11E	419837
489	HC 256	2012	104887	SW 1/4 Sec 22	T1S	11E	419838
490	HC 257	2012	104888	SW 1/4 Sec 22	T1S	11E	419839
491	HC 258	2012	104889	SW 1/4 Sec 22	T1S	11E	419840
492	HC 259	2012	104890	SW 1/4 Sec 22	T1S	11E	419841
493	HC 260	2012	104891	SE 1/4 Sec 22	T1S	11E	419842
494	HC 261	2012	104892	SE 1/4 Sec 22	T1S	11E	419843
495	HC 262	2012	104893	SE 1/4 Sec 22	T1S	11E	419844
496	HC 263	2012	104894	SE 1/4 Sec 22	T1S	11E	419845
497	HC 264	2012	104895	SE 1/4 Sec 22	T1S	11E	419846
498	HC 265	2012	104896	SW 1/4 Sec 23	T1S	11E	419847
499	HC 267	2012	104897	SW 1/4 Sec 23	T1S	11E	419848
500	HC 268	2012	104898	SW 1/4 Sec 23	T1S	11E	419849
501	HC 269	2012	104899	SW 1/4 Sec 23	T1S	11E	419850
502	HC 270	2012	104900	SE 1/4 Sec 23	T1S	11E	419851
503	HC 271	2012	104901	SE 1/4 Sec 23	T1S	11E	419852
504	HC 272	2012	104902	SE 1/4 Sec 23	T1S	11E	419853
505	HC 273	2012	104903	SE 1/4 Sec 23	T1S	11E	419854
506	HC 274	2012	104904	SE 1/4 Sec 23	T1S	11E	419855
507	HC 275	2012	104905	SW 1/4 Sec 24	T1S	11E	419856
508	HC 276	2012	104906	SW 1/4 Sec 24	T1S	11E	419857
509	HC 277	2012	104907	SW 1/4 Sec 24	T1S	11E	419858
510	HC 278	2012	104908	SW 1/4 Sec 24	T1S	11E	419859
511	HC 279	2012	104909	SW 1/4 Sec 24	T1S	11E	419860
512	HC 280	2012	104910	SE 1/4 Sec 24	T1S	11E	419861
513	HC 281	2012	104911	SE 1/4 Sec 24	T1S	11E	419862
514	HC 282	2012	104912	SE 1/4 Sec 24	T1S	11E	419863
515	HC 283	2012	104913	SE 1/4 Sec 24	T1S	11E	419864
516	HC 284	2012	104914	SW 1/4 Sec 19	T1S	12E	419865
517	HC 285	2012	104915	SW 1/4 Sec 19	T1S	12E	419866

PHOENIX, ARIZONA

518	HC 286	2012	104916	SW 1/4 Sec 20	T1S	12E	419867
519	HC 287	2012	104917	SW 1/4 Sec 20	T1S	12E	419868
520	HC 288	2012	104918	NW 1/4 Sec 30	T1S	12E	419869
521	HC 289	2012	104919	NW 1/4 Sec 30	T1S	12E	419870
522	HC 290	2012	104920	NW 1/4 Sec 30	T1S	12E	419871
523	HC 291	2012	104921	NW 1/4 Sec 25	T1S	11E	419872
524	HC 293	2012	104922	NW 1/4 Sec 25	T1S	11E	419873
525	HC 294	2012	104923	NW 1/4 Sec 25	T1S	11E	419874
526	HC 295	2012	104924	NW 1/4 Sec 25	T1S	11E	419875
527	HC 296	2012	104925	NW 1/4 Sec 25	T1S	11E	419876
528	HC 297	2012	104926	NW 1/4 Sec 25	T1S	11E	419877
529	HC 298	2012	104927	NW 1/4 Sec 25	T1S	11E	419878
530	HC 299	2012	104928	NW 1/4 Sec 25	T1S	11E	419879
531	HC 300	2012	104929	NW 1/4 Sec 25	T1S	11E	419880
532	HC 301	2012	104930	NE 1/4 Sec 26	T1S	11E	419881
533	HC 302	2012	104931	NE 1/4 Sec 26	T1S	11E	419882
534	HC 303	2012	104932	NE 1/4 Sec 26	T1S	11E	419883
535	HC 304	2012	104933	NE 1/4 Sec 26	T1S	11E	419884
536	HC 305	2012	104934	NE 1/4 Sec 26	T1S	11E	419885
537	HC 306	2012	104935	NW 1/4 Sec 26	T1S	11E	419886
538	HC 307	2012	104936	NW 1/4 Sec 26	T1S	11E	419887
539	HC 308	2012	104937	NW 1/4 Sec 26	T1S	11E	419888
540	HC 309	2012	104938	NW 1/4 Sec 26	T1S	11E	419889
541	HC 310	2012	104939	NE 1/4 Sec 27	T1S	11E	419890
542	HC 311	2012	104940	NE 1/4 Sec 27	T1S	11E	419891
543	HC 312	2012	104941	NE 1/4 Sec 27	T1S	11E	419892
544	HC 313	2012	104942	NE 1/4 Sec 27	T1S	11E	419893
545	HC 314	2012	104943	NW 1/4 Sec 27	T1S	11E	419894
546	HC 315	2012	104944	NW 1/4 Sec 27	T1S	11E	419895
547	HC 316	2012	104945	NW 1/4 Sec 27	T1S	11E	419896
548	HC 317	2012	104946	NW 1/4 Sec 27	T1S	11E	419897
549	HC 318	2012	104947	NW 1/4 Sec 27	T1S	11E	419898
550	HC 319	2012	104948	SW 1/4 Sec 27	T1S	11E	419899
551	HC 320	2012	104949	SW 1/4 Sec 27	T1S	11E	419900
552	HC 321	2012	104950	SW 1/4 Sec 27	T1S	11E	419901
553	HC 322	2012	104951	SW 1/4 Sec 27	T1S	11E	419902
554	HC 323	2012	104952	NE 1/4 Sec 27	T1S	11E	419903
555	HC 324	2012	104953	SE 1/4 Sec 27	T1S	11E	419904
556	HC 325	2012	104954	SE 1/4 Sec 27	T1S	11E	419905
557	HC 326	2012	104955	SE 1/4 Sec 27	T1S	11E	419906
558	HC 327	2012	104956	SE 1/4 Sec 27	T1S	11E	419907
559	HC 328	2012	104957	SW 1/4 Sec 26	T1S	11E	419908
560	HC 329	2012	104958	SW 1/4 Sec 26	T1S	11E	419909
561	HC 330	2012	104959	SW 1/4 Sec 26	T1S	11E	419910

PHOENIX, ARIZONA

PHOENIX, ARIZONA



562	HC 331	2012	104960	SW 1/4 Sec 26	T1S	11E	419911
563	HC 332	2012	104961	NE 1/4 Sec 26	T1S	11E	419912
564	HC 333	2012	104962	SE 1/4 Sec 26	T1S	11E	419913
565	HC 334	2012	104963	SE 1/4 Sec 26	T1S	11E	419914
566	HC 335	2012	104964	SE 1/4 Sec 26	T1S	11E	419915
567	HC 336	2012	104965	SE 1/4 Sec 26	T1S	11E	419916
568	HC 337	2012	104966	SW 1/4 Sec 25	T1S	11E	419917
569	HC 338	2012	104967	SW 1/4 Sec 25	T1S	11E	419918
570	HC 339	2012	104968	SW 1/4 Sec 25	T1S	11E	419919
571	HC 340	2012	104969	SW 1/4 Sec 25	T1S	11E	419920
572	HC 341	2012	104970	SE 1/4 Sec 25	T1S	11E	419921
573	HC 342	2012	104971	SE 1/4 Sec 25	T1S	11E	419922
574	HC 343	2012	104972	SE 1/4 Sec 25	T1S	11E	419923
575	HC 344	2012	104973	SE 1/4 Sec 25	T1S	11E	419924
576	HC 345	2012	104974	SE 1/4 Sec 25	T1S	11E	419925
577	HC 346	2012	104975	SW 1/4 Sec 30	T1S	12E	419926
578	HC 347	2012	104976	SW 1/4 Sec 30	T1S	12E	419927
579	HC 348	2012	104977	NW 1/4 Sec 30	T1S	12E	419928
580	HC 349	2012	104978	NW 1/4 Sec 30	T1S	12E	419929
581	HC 350	2012	104979	SW 1/4 Sec 30	T1S	12E	419930
582	HC 351	2012	104980	NE 1/4 Sec 30	T1S	12E	419931
583	HC 352	2012	104981	NE 1/4 Sec 30	T1S	12E	419932
584	HC 353	2012	104982	NE 1/4 Sec 30	T1S	12E	419933
585	HC 354	2012	104983	NE 1/4 Sec 30	T1S	12E	419934
586	HC 355	2012	104984	SE 1/4 Sec 30	T1S	12E	419935
587	HC 356	2012	104985	SE 1/4 Sec 30	T1S	12E	419936
588	HC 357	2012	104986	SE 1/4 Sec 30	T1S	12E	419937
589	HC 358	2012	104987	SE 1/4 Sec 30	T1S	12E	419938
590	HC 359	2012	104988	SW 1/4 Sec 30	T1S	12E	419939
591	HC 360	2012	104989	SW 1/4 Sec 30	T1S	12E	419940
592	HC 361	2012	104990	SW 1/4 Sec 30	T1S	12E	419941
593	HC 362	2012	104991	SW 1/4 Sec 30	T1S	12E	419942
594	HC 363	2012	104992	SW 1/4 Sec 30	T1S	12E	419943
595	HC 364	2012	104993	SE 1/4 Sec 25	T1S	11E	419944
596	HC 365	2012	104994	SE 1/4 Sec 25	T1S	11E	419945
597	HC 366	2012	104995	SE 1/4 Sec 25	T1S	11E	419946
598	HC 367	2012	104996	SE 1/4 Sec 25	T1S	11E	419947
599	HC 368	2012	104997	SW 1/4 Sec 25	T1S	11E	419948
600	HC 369	2012	104998	SW 1/4 Sec 25	T1S	11E	419949
601	HC 370	2012	104999	SW 1/4 Sec 25	T1S	11E	419950
602	HC 371	2012	105000	SW 1/4 Sec 25	T1S	11E	419951
603	HC 372	2012	105001	SW 1/4 Sec 25	T1S	11E	419952
604	HC 373	2012	105002	SE 1/4 Sec 26	T1S	11E	419953
605	HC 374	2012	105003	SE 1/4 Sec 26	T1S	11E	419954

PHOENIX, ARIZONA

RECEIVED

606	HC 375	2012	105004	SE 1/4 Sec 26	T1S	11E	419955
607	HC 376	2012	105005	SE 1/4 Sec 26	T1S	11E	419956
608	HC 377	2012	105006	SE 1/4 Sec 26	T1S	11E	419957
609	HC 378	2012	105007	SW 1/4 Sec 26	T1S	11E	419958
610	HC 379	2012	105008	SW 1/4 Sec 26	T1S	11E	419959
611	HC 380	2012	105009	SW 1/4 Sec 26	T1S	11E	419960
612	HC 381	2012	105010	SW 1/4 Sec 26	T1S	11E	419961
613	HC 382	2012	105011	SE 1/4 Sec 27	T1S	11E	419962
614	HC 383	2012	105012	SE 1/4 Sec 27	T1S	11E	419963
615	HC 384	2012	105013	SE 1/4 Sec 27	T1S	11E	419964
616	HC 385	2012	105014	SE 1/4 Sec 27	T1S	11E	419965
617	HC 386	2012	105015	SE 1/4 Sec 27	T1S	11E	419966
618	HC 387	2012	105016	SW 1/4 Sec 27	T1S	11E	419967
619	HC 388	2012	105017	SW 1/4 Sec 27	T1S	11E	419968
620	HC 389	2012	105018	SW 1/4 Sec 27	T1S	11E	419969
621	HC 390	2012	105019	SW 1/4 Sec 27	T1S	11E	419970
622	HC 391	2012	105020	SW 1/4 Sec 27	T1S	11E	419971
623	HC 392	2012	105021	SW 1/4 Sec 27	T1S	11E	419972
624	HC 393	2012	105022	SW 1/4 Sec 27	T1S	11E	419973
625	HC 394	2012	105023	SW 1/4 Sec 27	T1S	11E	419974
626	HC 395	2012	105024	SE 1/4 Sec 27	T1S	11E	419975
627	HC 396	2012	105025	SE 1/4 Sec 27	T1S	11E	419976
628	HC 397	2012	105026	SE 1/4 Sec 27	T1S	11E	419977
629	HC 398	2012	105027	SE 1/4 Sec 27	T1S	11E	419978
630	HC 399	2012	105028	SE 1/4 Sec 27	T1S	11E	419979
631	HC 400	2012	105029	SW 1/4 Sec 26	T1S	11E	419980
632	HC 401	2012	105030	SW 1/4 Sec 26	T1S	11E	419981
633	HC 402	2012	105031	SW 1/4 Sec 26	T1S	11E	419982
634	HC 403	2012	105032	SW 1/4 Sec 26	T1S	11E	419983
635	HC 405	2012	105033	SE 1/4 Sec 26	T1S	11E	419984
636	HC 406	2012	105034	SE 1/4 Sec 26	T1S	11E	419985
637	HC 407	2012	105035	SE 1/4 Sec 26	T1S	11E	419986
638	HC 408	2012	105036	SE 1/4 Sec 26	T1S	11E	419987
639	HC 409	2012	105037	SE 1/4 Sec 26	T1S	11E	419988
640	HC 410	2012	105038	SW 1/4 Sec 25	T1S	11E	419989
641	HC 411	2012	105039	SW 1/4 Sec 25	T1S	11E	419990
642	HC 412	2012	105040	SW 1/4 Sec 25	T1S	11E	419991
643	HC 413	2012	105041	SW 1/4 Sec 25	T1S	11E	419992
644	HC 414	2012	105042	SW 1/4 Sec 25	T1S	11E	419993
645	HC 415	2012	105043	SE 1/4 Sec 25	T1S	11E	419994
646	HC 416	2012	105044	SE 1/4 Sec 25	T1S	11E	419995
647	HC 417	2012	105045	SE 1/4 Sec 25	T1S	11E	419996
648	HC 418	2012	105046	SE 1/4 Sec 25	T1S	11E	419997
649	HC 419	2012	105047	SW 1/4 Sec 30	T1S	12E	419998

PHOENIX, ARIZONA

OFFICE

650	HC 420	2012	105048	SW 1/4 Sec 30	T1S	12E	419999
651	HC 421	2012	105049	SW 1/4 Sec 30	T1S	12E	420000
652	HC 422	2012	105050	SW 1/4 Sec 30	T1S	12E	420001
653	HC 423	2012	105051	SW 1/4 Sec 30	T1S	12E	420002
654	HC 424	2012	105052	SE 1/4 Sec 30	T1S	12E	420003
655	HC 425	2012	105053	SE 1/4 Sec 30	T1S	12E	420004
656	HC 426	2012	105054	SE 1/4 Sec 30	T1S	12E	420005
657	HC 427	2012	105055	SE 1/4 Sec 30	T1S	12E	420006
658	HC 428	2012	105056	NW 1/4 Sec 31	T1S	12E	420007
659	HC 429	2012	105057	NW 1/4 Sec 31	T1S	12E	420008
660	HC 430	2012	105058	NW 1/4 Sec 31	T1S	12E	420009
661	HC 431	2012	105059	NE 1/4 Sec 36	T1S	11E	420010
662	HC 432	2012	105061	NE 1/4 Sec 36	T1S	11E	420011
663	HC 433	2012	105062	NE 1/4 Sec 36	T1S	11E	420012
664	HC 434	2012	105063	NE 1/4 Sec 36	T1S	11E	420013
665	HC 435	2012	105064	NW 1/4 Sec 36	T1S	11E	420014
666	HC 436	2012	105065	NW 1/4 Sec 36	T1S	11E	420015
667	HC 437	2012	105066	NW 1/4 Sec 36	T1S	11E	420016
668	HC 438	2012	105067	NW 1/4 Sec 36	T1S	11E	420017
669	HC 439	2012	105068	NW 1/4 Sec 36	T1S	11E	420018
670	HC 440	2012	105069	NE 1/4 Sec 35	T1S	11E	420019
671	HC 441	2012	105070	NE 1/4 Sec 35	T1S	11E	420020
672	HC 442	2012	105071	NE 1/4 Sec 35	T1S	11E	420021
673	HC 443	2012	105072	NE 1/4 Sec 35	T1S	11E	420022
674	HC 444	2012	105073	NE 1/4 Sec 35	T1S	11E	420023
675	HC 445	2012	105074	NW 1/4 Sec 35	T1S	11E	420024
676	HC 446	2012	105075	NW 1/4 Sec 35	T1S	11E	420025
677	HC 447	2012	105076	NW 1/4 Sec 35	T1S	11E	420026
678	HC 448	2012	105077	NW 1/4 Sec 35	T1S	11E	420027
679	HC 449	2012	105078	NW 1/4 Sec 35	T1S	11E	420028
680	HC 450	2012	105079	SE 1/4 Sec 35	T1S	11E	420029
681	HC 451	2012	105080	SE 1/4 Sec 35	T1S	11E	420030
682	HC 452	2012	105081	SE 1/4 Sec 35	T1S	11E	420031
683	HC 453	2012	105082	SW 1/4 Sec 36	T1S	11E	420032
684	HC 454	2012	105083	SW 1/4 Sec 36	T1S	11E	420033
685	HC 455	2012	105084	SW 1/4 Sec 36	T1S	11E	420034
686	HC 456	2012	105085	SW 1/4 Sec 36	T1S	11E	420035
687	HC 457	2012	105086	SE 1/4 Sec 36	T1S	11E	420036
688	HC 458	2012	105087	SE 1/4 Sec 36	T1S	11E	420037
689	HC 459	2012	105088	SE 1/4 Sec 36	T1S	11E	420038
690	HC 460	2012	105089	SE 1/4 Sec 36	T1S	11E	420039
691	HC 461	2012	105090	SE 1/4 Sec 36	T1S	11E	420040
692	HC 462	2012	105091	SW 1/4 Sec 31	T1S	12E	420041
693	HC 463	2012	105092	SW 1/4 Sec 31	T1S	12E	420042

PHOENIX, ARIZONA

RECEIVED



738	Smashley 47	2013	64205	NW 1/4 Section 6	2S	12E	424511
739	Smashley 48	2013	64206	NE 1/4 Section 6	2S	12E	424512
740	Smashley 49	2013	64207	NE 1/4 Section 6	2S	12E	424513
741	Smashley 50	2013	64208	NE 1/4 Section 1	2S	11E	424514
742	Smashley 51	2013	64209	NE 1/4 Section 1	2S	11E	424515
743	Smashley 52	2013	64210	NW 1/4 Section 1	2S	11E	424516
744	Smashley 53	2013	64211	NW 1/4 Section 1	2S	11E	424517
745	Smashley 54	2013	64212	NE 1/4 Section 1	2S	11E	424518
746	Smashley 55	2013	64213	NE 1/4 Section 1	2S	11E	424519
747	Smashley 56	2013	64214	NW 1/4 Section 1	2S	11E	424520
748	Smashley 57	2013	64215	NW 1/4 Section 1	2S	11E	424521
749	Smashley 58	2013	64216	NW 1/4 Section 1	2S	11E	424522
750	Smashley 59	2013	64217	NE 1/4 Section 2	2S	11E	424523
751	Smashley 60	2013	64218	NE 1/4 Section 2	2S	11E	424524
752	Smashley 61	2013	64219	NW 1/4 Section 2	2S	11E	424525
753	Smashley 62	2013	64220	NW 1/4 Section 2	2S	11E	424526
754	Smashley 63	2013	64221	NE 1/4 Section 2	2S	11E	424527
755	Smashley 64	2013	64222	NE 1/4 Section 2	2S	11E	424528
756	Smashley 65	2013	64223	NW 1/4 Section 2	2S	11E	424529
757	Smashley 66	2013	64224	NW 1/4 Section 2	2S	11E	424530
758	Smashley 67	2013	64225	NE 1/4 Section 3	2S	11E	424531
759	Smashley 68	2013	64226	SE 1/4 Section 3	2S	11E	424532
760	Smashley 69	2013	64227	SW 1/4 Section 2	2S	11E	424533
761	Smashley 70	2013	64228	SW 1/4 Section 2	2S	11E	424534
762	Smashley 71	2013	64229	SE 1/4 Section 2	2S	11E	424535
763	Smashley 72	2013	64230	SE 1/4 Section 2	2S	11E	424536
764	Smashley 73	2013	64231	SW 1/4 Section 2	2S	11E	424537
765	Smashley 74	2013	64232	SW 1/4 Section 2	2S	11E	424538
766	Smashley 75	2013	64233	SE 1/4 Section 2	2S	11E	424539
767	Smashley 76	2013	64234	SE 1/4 Section 2	2S	11E	424540
768	Smashley 77	2013	64235	SE 1/4 Section 2	2S	11E	424541
769	Smashley 78	2013	64236	NE 1/4 Section 35	1S	11E	424542
770	Smashley 79	2013	64237	NE 1/4 Section 35	1S	11E	424543
* 771	Smashley 80	2013	64238	SW 1/4 Section 35	1S	11E	424544
772	Smashley 81	2013	64239	SW 1/4 Section 35	1S	11E	424545
773	Smashley 82	2013	64240	SW 1/4 Section 35	1S	11E	424546
774	Smashley 83	2013	64241	SE 1/4 Section 36	1S	11E	424547
775	Smashley 84	2013	64242	SE 1/4 Section 36	1S	11E	424548
776	Smashley 85	2013	64243	SE 1/4 Section 36	1S	11E	424549
777	Smashley 86	2013	64244	SE 1/4 Section 36	1S	11E	424550
778	Smashley 87	2013	64245	SW 1/4 Section 36	1S	11E	424551
779	Smashley 88	2013	64246	SW 1/4 Section 36	1S	11E	424552
780	Smashley 89	2013	64247	SE 1/4 Section 35	1S	11E	424553
781	Smashley 91	2013	64249	NW 1/4 Section 2	2S	11E	424555

PHOENIX, ARIZONA

RECEIVED  
PHOENIX, ARIZONA

CLOSED

←  
←



782	Wiley Bill #1	2007	8407	NE1/4 Section 13	1 S	13 E	377139
783	Wiley Bill #2	2007	8408	SW1/4 Section 13	1 S	13 E	377140
784	Wiley Bill #3	2007	8409	SW1/4 Section 13	1 S	13 E	377141
785	Wiley Bill #4	2007	8410	SE1/4 Section 13	1 S	13 E	377142
786	Wiley Bill #5	2007	8411	SE1/4 Section 13	1 S	13 E	377143
787	Wiley Bill #6	2007	8412	SE1/4 Section 13	1 S	13 E	377144
788	Wiley Bill #7	2007	8413	SE1/4 Section 13	1 S	13 E	377145
789	Wiley Bill #8	2007	8414	SE1/4 & NE1/4 Sec 13	1 S	13 E	377146
790	Wiley Bill #9	2007	8415	NE1/4 Section 13	1 S	13 E	377147
791	Wiley Bill #10	2007	8416	NE1/4 Section 13	1 S	13 E	377148
792	Wiley Bill #11	2007	8417	SE1/4 Section 13	1 S	13 E	377149
793	Wiley Bill #12	2007	8418	NE1/4 & SE1/4 Sec 13	1 S	13 E	377150
794	Wiley Bill #13	2007	8419	SW1/4 Section 18	1 S	14 E	377151
795	Wiley Bill #14	2007	8420	NW1/4 & SW1/4 Sec18	1 S	14 E	377152
796	Wiley Bill #15	2007	8421	SW1/4 Section 18	1 S	14 E	377153
797	Wiley Bill #16	2007	8422	NW1/4 & SW1/4 Sec18	1 S	14 E	377154
798	Wiley Bill #17	2007	8423	SW1/4 Section 18	1 S	14 E	377155
799	Wiley Bill #18	2007	8424	NW1/4 & SW1/4 Sec18	1 S	14 E	377156
800	Wiley Bill #19	2007	8425	NW1/4 & SW1/4 Sec18	1 S	14 E	377157
801	Wiley Bill #21	2007	8426	NW1/4 Section 18	1 S	14 E	377158
802	Wiley Bill #22	2007	8427	NW1/4 Section 18	1 S	14 E	377159
803	Wiley Bill #23	2007	8428	NW1/4 Section 18	1 S	14 E	377160
804	Wiley Bill #24	2007	8429	NW1/4 Section 18	1 S	14 E	377161
805	Wiley Bill #28	2007	1030	SW1/4 Section 18	1 S	14 E	377165
806	Wiley Bill #29	2007	1031	NE1/4 Section 18	1 S	14 E	377166
807	Smashley 101	2014	38100	Section 1 NE 1/4	1S	11E	428432
808	Smashley 102	2014	38101	Section 1 NW 1/4	1S	11E	428433
809	Smashley 113	2014	38102	Section 3 NE 1/4	1S	11E	428434
810	Smashley 114	2014	38103	Section 3 NE 1/4	1S	11E	428435
811	Smashley 115	2014	38104	Section 2 NW 1/4	1S	11E	428436
812	Smashley 116	2014	38105	Section 2 NW 1/4	1S	11E	428437
813	Smashley 117	2014	38106	Section 2 NE 1/4	1S	11E	428438
814	Smashley 190	2014	38107	Section 2 NW 1/4	1S	11E	428439
815	Smashley 121	2014	38108	Section 2 NE 1/4	1S	11E	428440
816	Smashley 122	2014	38109	Section 2 NE 1/4	1S	11E	428441
817	Smashley 123	2014	38110	Section 2 NE 1/4	1S	11E	428442
818	Smashley 131	2014	38111	Section 6 NW 1/4	1S	12E	428443
819	Smashley 132	2014	38112	Section 6 NW 1/4	1S	12E	428444
820	Smashley 133	2014	38113	Section 6 NW 1/4	1S	12E	428445
821	Smashley 134	2014	38114	Section 6 NE 1/4	1S	12E	428446
822	Smashley 135	2014	38115	Section 6 NE 1/4	1S	12E	428447
823	Smashley 136	2014	38116	Section 6 SW 1/4	1S	12E	428448
824	Smashley 137	2014	38117	Section 6 NW 1/4	1S	12E	428449
825	Smashley 138	2014	38118	Section 6 NW 1/4	1S	12E	428450

PHOENIX, ARIZONA

←

←

←

826	Smashley 139	2014	38119	Section 6 NE 1/4	1S	12E	428451
827	Smashley 140	2014	38120	Section 6 NE 1/4	1S	12E	428452
828	Smashley 149	2014	38121	Section 6 SW 1/4	1S	12E	428453
829	Smashley 150	2014	38122	Section 1 NE 1/4	1S	11E	428454
830	Smashley 151	2014	38123	Section 1 SE 1/4	1S	11E	428455
831	Smashley 152	2014	38124	Section 1 SW 1/4	1S	11E	428456
832	Smashley 153	2014	38125	Section 1 SW 1/4	1S	11E	428457
833	Smashley 154	2014	38126	Section 1 SE 1/4	1S	11E	428458
834	Smashley 155	2014	38127	Section 1 SE 1/4	1S	11E	428459
835	Smashley 156	2014	38128	Section 1 SW 1/4	1S	11E	428460
836	Smashley 157	2014	38129	Section 1 SW 1/4	1S	11E	428461
837	Smashley 158	2014	38130	Section 1 SW 1/4	1S	11E	428462
838	Supie 1	2012	20306	NW1/4 Section 27	1S	12E	414403
839	Supie 2	2012	20307	NE 1/4 Section 27	1S	12E	414404
840	Supie 3	2012	20308	NE 1/4 Section 27	1S	12E	414405
841	Supie 4	2012	20309	NW 1/4 Section 26	1S	12E	414406
842	Supie 5	2012	20310	NW 1/4 Section 26	1S	12E	414407
843	Supie 6	2012	20311	NW 1/4 Section 26	1S	12E	414408
844	Supie 7	2012	20312	NW 1/4 Section 26	1S	12E	414409
845	Supie 8	2012	20313	NE 1/4 Section 27	1S	12E	414410
846	Supie 9	2012	20314	NE1/4 Section 27	1S	12E	414411
847	Supie 10	2012	20315	NE 1/4 Section 27	1S	12E	414412
848	Supie 11	2012	20316	NE 1/4 Section 27	1S	12E	414413
849	Supie 12	2012	20317	NW 1/4 Section 27	1S	12E	414414
850	Supie 13	2012	20318	NW 1/4 Section 26	1S	12E	414415
851	Supie 14	2012	20319	NE 1/4 Section 26	1S	12E	414416
852	Supie 15	2012	20320	NE 1/4 Section 26	1S	12E	414417
853	Supie 16	2012	20321	NW 1/4 Section 26	1S	12E	414418
854	Supie 17	2012	20322	NW 1/4 Section 26	1S	12E	414419
855	Supie 18	2012	20323	NE 1/4 Section 26	1S	12E	414420
856	Supie 19	2012	20324	NE 1/4 Section 26	1S	12E	414421
857	Supie 20	2012	20325	NW 1/4 Section 26	1S	12E	414422
858	Supie 21	2012	20326	SW 1/4 Section 27	1S	12E	414423
859	Supie 22	2012	20327	SW 1/4 Section 27	1S	12E	414424
860	Supie 23	2013	9777	NE 1/4 Section 23	1S	12E	420976
861	Supie 24	2013	9778	SE 1/4 Section 23	1S	12E	420977
862	Supie 25	2013	9779	SE 1/4 Section 23	1S	12E	420978
863	Supie 26	2013	9780	SE 1/4 Section 23	1S	12E	420979
864	Supie 27	2013	9781	SW 1/4 Section 24	1S	12E	420980
865	Supie 28	2013	9782	SE 1/4 Section 23	1S	12E	420981
866	Supie 29	2013	9783	SE 1/4 Section 23	1S	12E	420982
867	Supie 30	2013	9784	SE 1/4 Section 23	1S	12E	420983
868	Supie 31	2013	9785	SW 1/4 Section 23	1S	12E	420984
869	Supie 32	2013	9786	SW 1/4 Section 23	1S	12E	420985

PHOENIX, ARIZONA

870	Supie 33	2013	9787	SE 1/4 Section 23	1S	12E	420986
871	Supie 34	2013	9788	SE 1/4 Section 23	1S	12E	420987
872	Supie 35	2013	9789	SE 1/4 Section 23	1S	12E	420988
873	Supie 36	2013	9790	SE 1/4 Section 23	1S	12E	420989
874	Supie 37	2013	9791	SW 1/4 Section 23	1S	12E	420990
875	Supie 38	2013	9792	SW 1/4 Section 23	1S	12E	420991

RECEIVED  
I.M. AZ STATE OFFICE  
2014 JUL 29 A 9:13  
PHOENIX, ARIZONA

**United States Department of the Interior**  
**Bureau of Land Management**  
 LANDS/RECREATION & PLANNING  
 ONE N CENTRAL AVE  
 PHOENIX, AZ 85004 -2203  
 Phone: 602-417-9200

**ENTERED**  
 JUL 30 2014  
 BY: *Rdm*

Receipt

No: 3087340

Transaction #: 3178694		<i>\$155 Refund Authorized</i>
Date of Transaction: 07/29/2014		
CUSTOMER:		<b>ENTERED OCT 14 2014</b>
RESOLUTION COPPER COMPANY PO BOX 1944 SUPERIOR, AZ 85173-1944 US		<i>PD MF on a closed claim. PB</i>

*Amc 424544 is closed. Refund MF only rec'd @ 155.00 verified 10-9-14 PB*

LINE #	QTY	DESCRIPTION	REMARKS	UNIT PRICE	TOTAL
1	1.00	LOCATABLE MINERALS / MINING CLAIMS- NOT NEW-UNADJUD, ONE AUTH NO. ONLY / MINING CLAIM MONEY RECEIVED CASES: AMC366558/\$135625.00	MAINT 2015/875	- n/a -	135625.00
<b>TOTAL:</b>					<b>\$135,625.00</b>

PAYMENT INFORMATION			
1	AMOUNT:	135625.00	POSTMARKED: N/A
	TYPE:	CHECK	RECEIVED: 07/29/2014
	CHECK NO:	0080000701	
	NAME:	RESOLUTION COPPER COMPANY 4700 SOUTH DAYBREAK PARKWAY SOUTH JORDAN UT 84095 US	

REMARKS

This receipt was generated by the automated BLM Collections and Billing System and is a paper representation of a portion of the official electronic record contained therein.

**DEPARTMENT OF THE INTERIOR  
BUREAU OF LAND MANAGEMENT  
MINING CLAIMS**

**(LIVE) Serial Register Page**

Run Date/Time: 07/30/2014 02:17 PM

**01 05-10-1872;017STAT0091;30USC26,28,34**  
**Case Type 384101: LODE CLAIM**  
**Claim Name: SMASHLEY 80**  
**Commodity :**  
**Case Disposition: CLOSED**  
**Required Maintenance Fee: \$155.00**

**Total Acres**  
**6.340**

**Serial Number**  
**AMC424544**  
**Lead File Number**  
**AMC424465**

Name & Address						Int Rel
RESOLUTION COPPER CO						CLAIMANT
102 W MAGMA HEIGHTS DR, PO BOX SUPERIOR, AZ 85173-2523						
1944						
Mer Twp	Rng	Sec	Quadrant	District/Field Office	County	
14	0010S	0110E	035	NW ,SW	LOWER SONORAN FO	PINAL

Act Date	Code	Action	Action Remarks	Receipt Number
07/10/2013	403	LOCATION DATE		
08/02/2013	395	RECORDATION NOTICE RECD	1	2845681
08/07/2013	682	MAINTENANCE FEE/\$140	2014;\$140	2849106
08/02/2013	484	LOCATION YEAR / MAINTENANC	2013;\$140	2845681
07/01/2014	239	DECLARED NULL & VOID	NO LOCATION DATE	
04/30/2014	393	DECISION/NOTICE ISSUED	LOC NOTICE CORR REQ	
04/22/2014	669	LAND STATUS CHECKED		
12/30/2013	669	LAND STATUS CHECKED		
08/02/2013	501	ACCT ADV IN LEAD FILE	AMC424465-AMC424555	

Line Nr Remarks



 COPY

Amc 424465

**Authorized Date** 10/14/2014

**Instructions to Accounts** AZ BLM REFUND \$155 TO RESOLUTION COPPER COMPANY,  
FOR MAINTENANCE FEES PAID ON A CLOSED CLAIM, ON  
AMC424544, RECEIPT #3087340 PB

**Login ID** 5957

**Entry Date** 10/14/2014

**Total Amount** \$155.00

 COPY

**DEPARTMENT OF THE INTERIOR  
BUREAU OF LAND MANAGEMENT  
MINING CLAIMS**

**COPY**

Run Date/Time: 10/14/2014 04:13 PM

**(LIVE) Serial Register Page**

Page 1 of 1

**01 05-10-1872;017STAT0091;30USC26,28,34**

**Total Acres  
6.340**

**Serial Number  
AMC424544  
Lead File Number  
AMC424465**

**Case Type 384101: LODE CLAIM**

**Claim Name: SMASHLEY 80**

**Commodity :**

**Case Disposition: CLOSED**

**Required Maintenance Fee: \$155.00**

Name & Address	Int Rel
RESOLUTION COPPER CO 102 W MAGMA HEIGHTS DR, PO BOX 1944 SUPERIOR, AZ 85173-2523	CLAIMANT

Mer Twp Rng Sec	Quadrant	District/Field Office	County
14 0010S 0110E 035	NW , SW	LOWER SONORAN FO	PINAL

Act Date	Code	Action	Action Remarks	Receipt Number
07/10/2013	403	LOCATION DATE		
08/02/2013	395	RECORDATION NOTICE RECD	1	2845681
08/07/2013	682	MAINTENANCE FEE/\$140	2014;\$140	2849106
08/02/2013	484	LOCATION YEAR / MAINTENANCE	2013;\$140	2845681
10/14/2014	379	REFUND AUTHORIZED	\$155;CLOSED CLAIM	3087340
07/01/2014	393	DECISION/NOTICE ISSUED	NO LOCATION DATE	
07/01/2014	631	CLAIM ABANDONED/FORFEITED	NO LOCATION DATE	
04/30/2014	393	DECISION/NOTICE ISSUED	LOC NOTICE CORR REQ	
04/22/2014	669	LAND STATUS CHECKED		
12/30/2013	669	LAND STATUS CHECKED		
08/02/2013	501	ACCT ADV IN LEAD FILE	AMC424465-AMC424555	

**Line Nr Remarks**

**NO WARRANTY IS MADE BY BLM  
FOR USE OF THE DATA FOR  
PURPOSES NOT INTENDED BY BLM**



Brown, Pauline <paulinebrown@blm.gov>

---

## Resolution Copper refund

**Thrower, Amy** <athrower@blm.gov>  
To: Pauline Brown <paulinebrown@blm.gov>

Wed, Oct 8, 2014 at 3:33 PM

Hi Pauline,

I gave you a refund to process for Resolution Copper Co for 1 closed claim. Can you check the paper work and see what the AMC # and name of the claim is that is closed and let me know.

The reason I ask is that there is one Resolution Copper claim on the list to be closed for non-payment and I was wondering if it was just relocated or something. Just seems strange.

thanks,

Amy

--

Amy Thrower

Supervisory Land Law Examiner  
U.S. Department of the Interior  
Bureau of Land Management (AZSO-931)  
One North Central Ave Suite 800  
Phoenix, AZ 85004  
Athrower@blm.gov  
602-417-9334

---

**Brown, Pauline** <paulinebrown@blm.gov>  
To: "Thrower, Amy" <athrower@blm.gov>

Wed, Oct 8, 2014 at 3:43 PM

This is for R#3087340; they listed AMC424544 (SMASHLEY 80), this is a closed claim.

PAULINE BROWN  
r@blm.gov> wrote:  
[Quoted text hidden]

---

**Thrower, Amy** <athrower@blm.gov>  
To: "Brown, Pauline" <paulinebrown@blm.gov>

Wed, Oct 8, 2014 at 4:01 PM

ok, thank you. It is not the same claim. The one on the closure list is AMC418495 Superstition #2.

Amy  
[Quoted text hidden]

---

**Brown, Pauline** <paulinebrown@blm.gov>  
To: "Thrower, Amy" <athrower@blm.gov>

Wed, Oct 8, 2014 at 4:10 PM

So should I go ahead and authorize the refund?

PAULINE BROWN  
LAND LAW EXAMINER  
BUREAU OF LAND MANAGEMENT  
ARIZONA STATE OFFICE  
ONE NORTH CENTRAL AVE, STE 800  
PHOENIX, AZ 85004-4427

OFFICE: (602) 417-9360

FAX: (602) 417-9454

paulinebrown@blm.gov

[Quoted text hidden]

---

**Thrower, Amy** <athrower@blm.gov>  
To: "Brown, Pauline" <paulinebrown@blm.gov>

Wed, Oct 8, 2014 at 4:34 PM

Can you verify on their paperwork that they did not make a payment for AMC418495? If it is not listed then yes, you can go ahead and do the refund authorization.

Thanks,

Amy

[Quoted text hidden]

---

**Brown, Pauline** <paulinebrown@blm.gov>  
To: "Thrower, Amy" <athrower@blm.gov>

Wed, Oct 8, 2014 at 5:20 PM

I went through their listing of 875 number's. Sorry but AMC418495 (**SUPERSTITION #2**) is not listed. I'll be logging off in 10 mins.

PAULINE BROWN  
LAND LAW EXAMINER  
BUREAU OF LAND MANAGEMENT  
ARIZONA STATE OFFICE  
ONE NORTH CENTRAL AVE, STE 800  
PHOENIX, AZ 85004-4427

OFFICE: (602) 417-9360

FAX: (602) 417-9454

paulinebrown@blm.gov

[Quoted text hidden]

**DEPARTMENT OF THE INTERIOR  
 BUREAU OF LAND MANAGEMENT  
 MINING CLAIMS**

**(LIVE) Serial Register Page**

Run Date/Time: 10/08/2014 05:18 PM

D1 10-21-1976;090STAT0090;43USC1744

**Total Acres**

**Serial Number**

Case Type 384201: PLACER CLAIM

**20.000**

**AMC418495**

Claim Name: SUPERSTITION #2 - *Not Listed on RA 3087340*

**Lead File Number**

Commodity :

**AMC418495**

Case Disposition: ACTIVE

Required Maintenance Fee: \$155.00

Name & Address	Int Rel
RESOLUTION COPPER CO 102 W MAGMA HEIGHTS DR, PO BOX 1944 SUPERIOR, AZ 85173-2523	CLAIMANT

Mer Twp	Rng	Sec	Quadrant	District/Field Office	County
14	0010S	0120E	032	SE LOWER SONORAN FO	PINAL

Act Date	Code	Action	Action Remarks	Receipt Number
02/02/2011	403	LOCATION DATE		
10/26/2012	395	RECORDATION NOTICE RECD	1	2680102
06/17/2013	682	MAINTENANCE FEE/\$140	2014;\$140	2814812
03/30/2012	682	MAINTENANCE FEE/\$140	2013;\$140	2542472
08/25/2011	682	MAINTENANCE FEE/\$140	2012	2415208
03/03/2011	484	LOCATION YEAR / MAINTENANCE	2011	2303810
10/21/2013	396	TRF OF INTEREST FILED	INTEGRITY LAND AND CA	2892800
03/27/2013	396	TRF OF INTEREST FILED	AGUBALU GODWIN	2763689
10/26/2012	411	CASE CREATED BY TRF	OUT OF AMC406083	
10/26/2012	501	ACCT ADV IN LEAD FILE	AMC418495	
10/25/2012	685	ADDL MAINTENANCE FEE	2013;\$140	2680041
06/01/2011	669	LAND STATUS CHECKED		

**Line Nr Remarks**

0001	10/26/2012, SEVERED FROM AMC406083, S2SE4SE4 SEC 31
0002	20 ACRES

**NO WARRANTY IS MADE BY BLM  
 FOR USE OF THE DATA FOR  
 PURPOSES NOT INTENDED BY BLM**



AMC 366558  
374059  
384892  
417125

Aug. 2, 2013

419583  
424465

United States Department of Interior  
Bureau of Land Management  
Records Section  
One North Central Avenue  
Suite 800  
Phoenix, Arizona 85011

NO. OF CLAIMS 806 ✓  
AMOUNT 112840  
RECEIPT NO. 2849106  
INIT. SC  
\*\* BLM-ASO\*\*


**Notice of Intent**  
**ANNUAL CLAIM MAINTENANCE FEES for 2013/2014,**  
**By RESOLUTION COPPER COMPANY**

To Whom It May Concern:

The Final Rule as published in the Federal Register implements provisions of the Interior Department and related agencies, Appropriations Act of 2003 (the "Act") that requires an annual rental fee of \$140.00 for each unpatented mining claim and site located and held under the General Mining Law of 1872.

This will serve as notice that **RESOLUTION COPPER COMPANY**, a Delaware Corporation, whose address for purposes of this filing is P.O. Box 1944 Superior, Arizona 85273 intends to hold the mining claims and /or mill sites described in **Exhibit "A"** attached hereto for the assessment years **2013/2014**, by payment of the annual claim maintenance fee of \$140.00 per claim or site. Payment of **\$112,840.00** is made herewith for such assessment years for each of the unpatented lode claims and sites. The name, BLM serial number, book and page or index number of recording of the location notice is official records of Gila and Pinal Counties, Arizona, of which are set forth in **Exhibit "A"** attached hereto and by this reference incorporated herein.

Sincerely,

  
**Sterling Hundley**  
**Financial Operations Officer as Manger**  
**RESOLUTION COPPER COMPANY**

Telephone 520-689-9374

Cc: file

**ENTERED INTO COMPUTER**  
AUG 14 2013 @ AUG 19 2013

PB

2013 AUG -1 A 9:22  
BLM-ASO

**NOTICE OF INTENT TO HOLD**  
**for filings years 2012/2013**  
**RESOLUTION COPPER COMPANY**

THE FOLLOWING DESCRIBED PROPERTY CONSISTING OF UNPATENTED MINING CLAIMS SITUATED IN PINAL AND GILA COUNTIES, ARIZONA AND MORE PARTICULARLY DESCRIBED AS FOLLOWS:

Claim	Book	Page	Legal description	Townshi Range		AMC	
				p			
JUNO 1	2005	88490	SE 1/4 Section 23	1 N	13E	366558	1
JUNO 2	2005	88491	NE 1/4 Section 23	1N	13E	366559	2
JUNO 3	2005	88492	NE 1/4 Section 23	1N	13E	366560	3
JUNO 4	2005	88493	SE 1/4 Section 23	1N	13E	366561	4
JUNO 5	2005	88494	SE 1/4 Section 23	1N	13E	366562	5
JUNO 6	2005	88495	SE 1/4 Section 23	1N	13E	366563	6
JUNO 7	2005	88496	SE 1/4 Section 24	1N	13E	366564	7
JUNO 8	2005	88497	SE 1/4 Section 23	1N	13E	366565	8
JUNO 9	2005	88498	SW 1/4 Section 24	1N	13E	366566	9
JUNO 10	2005	88499	SW 1/4 Section 24	1N	13E	366567	10
JUNO 11	2005	88500	SW 1/4 Section 24	1N	13E	366568	11
JUNO 12	2005	88501	SW 1/4 Section 24	1N	13E	366569	12
JUNO 13	2005	88502	SW 1/4 Section 24	1N	13E	366570	13
JUNO 16	2005	88503	NW 1/4 Section 25	1N	13E	366571	14
Raptor # 1	2006	135862	SW 1/4 Section 12	1S	13E	374059	15
Raptor # 2	2006	135863	SW 1/4 Section 13	1S	13E	374060	16
Raptor # 3	2006	135864	NE 1/4 Section 12	1S	13E	374061	17
Raptor # 4	2006	135865	NE 1/4 Section 13	1S	13E	374062	18
Raptor # 5	2006	135866	SE 1/4 Section 2	1S	13E	374063	19
Raptor # 6	2006	135867	SE 1/4 Section 2	1S	13E	374064	20
Raptor # 7	2006	135868	NE 1/4 Section 2	1S	13E	374065	21
Richard 1	2007	91252	NW 1/4 Section 34	1S	12E	384892	22
Richard 2	2007	91253	NW 1/4 Section 34	1S	12E	384893	23
Richard 3	2007	91254	NW 1/4 Section 34	1S	12E	384894	24
Richard 4	2007	91255	NW 1/4 Section 34	1S	12E	384895	25
Richard 5	2007	91256	NW 1/4 Section 34	1S	12E	384896	26
Richard 6	2007	91257	SW 1/4 Section 34	1S	12E	384897	27
Richard 7	2007	91258	SW 1/4 Section 34	1S	12E	384898	28
Richard 8	2007	91259	SW 1/4 Section 34	1S	12E	384899	29
Richard 9	2007	91260	SW 1/4 Section 34	1S	12E	384900	30
Richard 10	2007	91261	SW 1/4 Section 34	1S	12E	384901	31
Superior 170	2012	73726	NE 1/4 SEC 32	T1N	12E	417125	32
Superior 171	2012	73727	NE 1/4 SEC 32	T1N	12E	417126	33

RECEIVED



Superior 172	2012	73728	NE 1/4 SEC 32	T1N	12E	417127	34
Superior 173	2012	73729	NE 1/4 SEC 32	T1N	12E	417128	35
Superior 174	2012	73730	NW 1/4 SEC 32	T1N	12E	417129	36
Superior 175	2012	73731	NW 1/4 SEC 32	T1N	12E	417130	37
Superior 176	2012	73732	NW 1/4 SEC 32	T1N	12E	417131	38
Superior 177	2012	73733	NW 1/4 SEC 32	T1N	12E	417132	39
Superior 178	2012	73734	NW 1/4 SEC 32	T1N	12E	417133	40
Superior 179	2012	73735	NW 1/4 SEC 32	T1N	12E	417134	41
Superior 196	2012	73736	NW 1/4 SEC 32	T1N	12E	417135	42
Superior 197	2012	73737	SE 1/4 SEC 31	T1N	12E	417136	43
Superior 224	2012	73738	NE 1/4 SEC 5	T1S	12E	417137	44
Superior 225	2012	73739	NE 1/4 SEC 5	T1S	12E	417138	45
Superior 226	2012	73740	NE 1/4 SEC 5	T1S	12E	417139	46
Superior 227	2012	73741	NE 1/4 SEC 5	T1S	12E	417140	47
Superior 228	2012	73742	SE 1/4 SEC 5	T1S	12E	417141	48
Superior 229	2012	73743	SE 1/4 SEC 5	T1S	12E	417142	49
Superior 230	2012	73744	SE 1/4 SEC 5	T1S	12E	417143	50
Superior 231	2012	73745	SE 1/4 SEC 5	T1S	12E	417144	51
Superior 277	2012	73746	SE 1/4 SEC 5	T1S	12E	417145	52
Superior 278	2012	73747	SE 1/4 SEC 5	T1S	12E	417146	53
Superior 279	2012	73748	SE 1/4 SEC 5	T1S	12E	417147	54
Superior 280	2012	73749	SE 1/4 SEC 5	T1S	12E	417148	55
Superior 281	2012	73750	SE 1/4 SEC 5	T1S	12E	417149	56
Superior 282	2012	73751	SE 1/4 SEC 5	T1S	12E	417150	57
Superior 283	2012	73752	SE 1/4 SEC 5	T1S	12E	417151	58
Superior 284	2012	73753	SE 1/4 SEC 5	T1S	12E	417152	59
Superior 285	2012	73754	NW 1/4 SEC 9	T1S	12E	417153	60
Superior 286	2012	73755	NW 1/4 SEC 9	T1S	12E	417154	61
Superior 287	2012	73756	NW 1/4 SEC 9	T1S	12E	417155	62
Superior 288	2012	73757	NW 1/4 SEC 9	T1S	12E	417156	63
Superior 289	2012	73758	NE 1/4 SEC 9	T1S	12E	417157	64
Superior 290	2012	73759	NE 1/4 SEC 9	T1S	12E	417158	65
Superior 291	2012	73760	NE 1/4 SEC 9	T1S	12E	417159	66
Superior 292	2012	73761	NE 1/4 SEC 9	T1S	12E	417160	67
Superior 293	2012	73762	NE 1/4 SEC 9	T1S	12E	417161	68
Superior 294	2012	73763	NE 1/4 SEC 9	T1S	12E	417162	69
Superior 295	2012	73764	NW 1/4 SEC 10	T1S	12E	417163	70
Superior 296	2012	73765	NW 1/4 SEC 10	T1S	12E	417164	71
Superior 297	2012	73766	NW 1/4 SEC 10	T1S	12E	417165	72
Superior 298	2012	73767	NE 1/4 SEC 10	T1S	12E	417166	73
Superior 299	2012	73768	NE 1/4 SEC 10	T1S	12E	417167	74
Superior 300	2012	73769	NE 1/4 SEC 10	T1S	12E	417168	75
Superior 301	2012	73770	NE 1/4 SEC 10	T1S	12E	417169	76
Superior 312	2012	73771	NE 1/4 SEC 10	T1S	12E	417170	77

RECEIVED

Superior 313	2012	73772	NE 1/4 SEC 10	T1S	12E	417171	78
Superior 314	2012	73773	NE 1/4 SEC 10	T1S	12E	417172	79
Superior 315	2012	73774	NE 1/4 SEC 10	T1S	12E	417173	80
Superior 316	2012	73775	NW 1/4 SEC 10	T1S	12E	417174	81
Superior 317	2012	73776	NW 1/4 SEC 10	T1S	12E	417175	82
Superior 318	2012	73777	NW 1/4 SEC 10	T1S	12E	417176	83
Superior 319	2012	73778	NW 1/4 SEC 10	T1S	12E	417177	84
Superior 320	2012	73779	NE 1/4 SEC 9	T1S	12E	417178	85
Superior 321	2012	73780	NE 1/4 SEC 9	T1S	12E	417179	86
Superior 322	2012	73781	NE 1/4 SEC 9	T1S	12E	417180	87
Superior 323	2012	73782	NE 1/4 SEC 9	T1S	12E	417181	88
Superior 324	2012	73783	NE 1/4 SEC 9	T1S	12E	417182	89
Superior 325	2012	73784	NW 1/4 SEC 9	T1S	12E	417183	90
Superior 326	2012	73785	NW 1/4 SEC 9	T1S	12E	417184	91
Superior 327	2012	73786	NW 1/4 SEC 9	T1S	12E	417185	92
Superior 328	2012	73787	NW 1/4 SEC 9	T1S	12E	417186	93
Superior 329	2012	73788	SW 1/4 SEC 9	T1S	12E	417187	94
Superior 330	2012	73789	SW 1/4 SEC 9	T1S	12E	417188	95
Superior 331	2012	73790	SW 1/4 SEC 9	T1S	12E	417189	96
Superior 332	2012	73791	SW 1/4 SEC 9	T1S	12E	417190	97
Superior 333	2012	73792	SE 1/4 SEC 9	T1S	12E	417191	98
Superior 334	2012	73793	SE 1/4 SEC 9	T1S	12E	417192	99
Superior 335	2012	73794	SE 1/4 SEC 9	T1S	12E	417193	100
Superior 336	2012	73795	SE 1/4 SEC 9	T1S	12E	417194	101
Superior 337	2012	73796	SE 1/4 SEC 9	T1S	12E	417195	102
Superior 338	2012	73797	SW 1/4 SEC 10	T1S	12E	417196	103
Superior 339	2012	73798	SW 1/4 SEC 10	T1S	12E	417197	104
Superior 340	2012	73799	SW 1/4 SEC 10	T1S	12E	417198	105
Superior 341	2012	73800	SW 1/4 SEC 10	T1S	12E	417199	106
Superior 342	2012	73801	NE 1/4 SEC 10	T1S	12E	417200	107
Superior 343	2012	73802	SE 1/4 SEC 10	T1S	12E	417201	108
Superior 344	2012	73803	SE 1/4 SEC 10	T1S	12E	417202	109
Superior 345	2012	73804	SE 1/4 SEC 10	T1S	12E	417203	110
Superior 348	2012	73805	NE 1/4 SEC 15	T1S	12E	417204	111
Superior 349	2012	73806	NE 1/4 SEC 15	T1S	12E	417205	112
Superior 350	2012	73807	NE 1/4 SEC 15	T1S	12E	417206	113
Superior 351	2012	73808	NE 1/4 SEC 15	T1S	12E	417207	114
Superior 352	2012	73809	NW 1/4 SEC 15	T1S	12E	417208	115
Superior 353	2012	73810	NW 1/4 SEC 15	T1S	12E	417209	116
Superior 354	2012	73811	NW 1/4 SEC 15	T1S	12E	417210	117
Superior 355	2012	73812	NW 1/4 SEC 15	T1S	12E	417211	118
Superior 356	2012	73813	NE 1/4 SEC 16	T1S	12E	417212	119
Superior 357	2012	73814	NE 1/4 SEC 16	T1S	12E	417213	120
Superior 358	2012	73815	NE 1/4 SEC 16	T1S	12E	417214	121

RECEIVED



Superior 359	2012	73816	NE 1/4 SEC 16	T1S	12E	417215	122
Superior 360	2012	73817	NE 1/4 SEC 16	T1S	12E	417216	123
Superior 361	2012	73818	NW 1/4 SEC 16	T1S	12E	417217	124
Superior 362	2012	73819	NW 1/4 SEC 16	T1S	12E	417218	125
Superior 363	2012	73820	NW 1/4 SEC 16	T1S	12E	417219	126
Superior 364	2012	73821	NW 1/4 SEC 16	T1S	12E	417220	127
Superior 365	2012	73822	NW 1/4 SEC 16	T1S	12E	417221	128
Superior 366	2012	73823	NW 1/4 SEC 16	T1S	12E	417222	129
Superior 367	2012	73824	NW 1/4 SEC 16	T1S	12E	417223	130
Superior 368	2012	73825	NE 1/4 SEC 16	T1S	12E	417224	131
Superior 369	2012	73826	NE 1/4 SEC 16	T1S	12E	417225	132
Superior 370	2012	73827	NE 1/4 SEC 16	T1S	12E	417226	133
Superior 371	2012	73828	NE 1/4 SEC 16	T1S	12E	417227	134
Superior 372	2012	73829	NE 1/4 SEC 16	T1S	12E	417228	135
Superior 373	2012	73830	NE 1/4 SEC 16	T1S	12E	417229	136
Superior 374	2012	73831	NW 1/4 SEC 15	T1S	12E	417230	137
Superior 375	2012	73832	NW 1/4 SEC 15	T1S	12E	417231	138
Superior 376	2012	73833	NW 1/4 SEC 15	T1S	12E	417232	139
Superior 377	2012	73834	NE 1/4 SEC 15	T1S	12E	417233	140
Superior 378	2012	73835	NE 1/4 SEC 15	T1S	12E	417234	141
Superior 379	2012	73836	SW 1/4 SEC 15	T1S	12E	417235	142
Superior 380	2012	73837	SW 1/4 SEC 15	T1S	12E	417236	143
Superior 381	2012	73838	SW 1/4 SEC 15	T1S	12E	417237	144
Superior 382	2012	73839	SW 1/4 SEC 15	T1S	12E	417238	145
Superior 383	2012	73840	SE 1/4 SEC 16	T1S	12E	417239	146
Superior 384	2012	73841	SE 1/4 SEC 16	T1S	12E	417240	147
Superior 385	2012	73842	SE 1/4 SEC 16	T1S	12E	417241	148
Superior 386	2012	73843	SE 1/4 SEC 16	T1S	12E	417242	149
Superior 387	2012	73844	NE 1/4 SEC 16	T1S	12E	417243	150
Superior 388	2012	73845	SW 1/4 SEC 16	T1S	12E	417244	151
Superior 389	2012	73846	SW 1/4 SEC 16	T1S	12E	417245	152
Superior 390	2012	73847	SW 1/4 SEC 16	T1S	12E	417246	153
Superior 391	2012	73848	SW 1/4 SEC 16	T1S	12E	417247	154
Superior 392	2012	73849	NW 1/4 SEC 16	T1S	12E	417248	155
Superior 397	2012	73850	NE 1/4 SEC 15	T1S	12E	417249	156
Superior 398	2012	73851	NE 1/4 SEC 15	T1S	12E	417250	157
Superior 399	2012	73852	NE 1/4 SEC 15	T1S	12E	417251	158
Superior 400	2012	73853	SE 1/4 SEC 15	T1S	12E	417252	159
Superior 401	2012	73854	SE 1/4 SEC 15	T1S	12E	417253	160
Superior 402	2012	73855	SE 1/4 SEC 15	T1S	12E	417254	161
Superior 405	2012	73856	SE 1/4 SEC 15	T1S	12E	417255	162
Superior 406	2012	73857	SE 1/4 SEC 15	T1S	12E	417256	163
Superior 407	2012	73858	SE 1/4 SEC 15	T1S	12E	417257	164
Superior 408	2012	73859	SE 1/4 SEC 15	T1S	12E	417258	165

RECEIVED



Superior 409	2012	73860	SW 1/4 SEC 15	T1S	12E	417259	166
Superior 410	2012	73861	SW 1/4 SEC 15	T1S	12E	417260	167
Superior 411	2012	73862	SW 1/4 SEC 15	T1S	12E	417261	168
Superior 412	2012	73863	SW 1/4 SEC 15	T1S	12E	417262	169
Superior 413	2012	73864	SE 1/4 SEC 16	T1S	12E	417263	170
Superior 414	2012	73865	SE 1/4 SEC 16	T1S	12E	417264	171
Superior 415	2012	73866	SE 1/4 SEC 16	T1S	12E	417265	172
Superior 416	2012	73867	SE 1/4 SEC 16	T1S	12E	417266	173
Superior 417	2012	73868	SE 1/4 SEC 16	T1S	12E	417267	174
Superior 418	2012	73869	SW 1/4 SEC 16	T1S	12E	417268	175
Superior 419	2012	73870	SW 1/4 SEC 16	T1S	12E	417269	176
Superior 420	2012	73871	SW 1/4 SEC 16	T1S	12E	417270	177
Superior 421	2012	73872	SW 1/4 SEC 16	T1S	12E	417271	178
Superior 422	2012	73873	SW 1/4 SEC 16	T1S	12E	417272	179
Superior 423	2012	73874	SW 1/4 SEC 16	T1S	12E	417273	180
Superior 424	2012	73875	SW 1/4 SEC 16	T1S	12E	417274	181
Superior 425	2012	73876	SW 1/4 SEC 16	T1S	12E	417275	182
Superior 426	2012	73877	SE 1/4 SEC 16	T1S	12E	417276	183
Superior 427	2012	73878	SE 1/4 SEC 16	T1S	12E	417277	184
Superior 428	2012	73879	SE 1/4 SEC 16	T1S	12E	417278	185
Superior 429	2012	73880	SE 1/4 SEC 16	T1S	12E	417279	186
Superior 430	2012	73881	SE 1/4 SEC 16	T1S	12E	417280	187
Superior 431	2012	73882	SW 1/4 SEC 15	T1S	12E	417281	188
Superior 432	2012	73883	SW 1/4 SEC 15	T1S	12E	417282	189
Superior 433	2012	73884	SW 1/4 SEC 15	T1S	12E	417283	190
Superior 434	2012	73885	SW 1/4 SEC 15	T1S	12E	417284	191
Superior 435	2012	73886	SE 1/4 SEC 15	T1S	12E	417285	192
Superior 436	2012	73887	SE 1/4 SEC 15	T1S	12E	417286	193
Superior 437	2012	73888	SE 1/4 SEC 15	T1S	12E	417287	194
Superior 438	2012	73889	SE 1/4 SEC 15	T1S	12E	417288	195
Superior 441	2012	73890	NE 1/4 SEC 22	T1S	12E	417289	196
Superior 442	2012	73891	NE 1/4 SEC 22	T1S	12E	417290	197
Superior 443	2012	73892	NE 1/4 SEC 22	T1S	12E	417291	198
Superior 444	2012	73893	NE 1/4 SEC 22	T1S	12E	417292	199
Superior 445	2012	73894	NW 1/4 SEC 22	T1S	12E	417293	200
Superior 446	2012	73895	NW 1/4 SEC 22	T1S	12E	417294	201
Superior 447	2012	73896	NW 1/4 SEC 22	T1S	12E	417295	202
Superior 448	2012	73897	NW 1/4 SEC 22	T1S	12E	417296	203
Superior 449	2012	73898	NE 1/4 SEC 21	T1S	12E	417297	204
Superior 450	2012	73899	NE 1/4 SEC 21	T1S	12E	417298	205
Superior 451	2012	73900	NE 1/4 SEC 21	T1S	12E	417299	206
Superior 452	2012	73901	NE 1/4 SEC 21	T1S	12E	417300	207
Superior 453	2012	73902	NE 1/4 SEC 21	T1S	12E	417301	208
Superior 454	2012	73903	NW 1/4 SEC 21	T1S	12E	417302	209

Superior 455	2012	73904	NW 1/4 SEC 21	T1S	12E	417303	210
Superior 456	2012	73905	NW 1/4 SEC 21	T1S	12E	417304	211
Superior 457	2012	73906	NW 1/4 SEC 21	T1S	12E	417305	212
Superior 458	2012	73907	SW 1/4 SEC 22	T1S	12E	417306	213
Superior 459	2012	73908	SW 1/4 SEC 22	T1S	12E	417307	214
Superior 460	2012	73909	SW 1/4 SEC 22	T1S	12E	417308	215
Superior 461	2012	73910	SW 1/4 SEC 22	T1S	12E	417309	216
Superior 462	2012	73911	NE 1/4 SEC 22	T1S	12E	417310	217
Superior 463	2012	73912	SE 1/4 SEC 22	T1S	12E	417311	218
Superior 464	2012	73913	SE 1/4 SEC 22	T1S	12E	417312	219
Superior 465	2012	73914	SE 1/4 SEC 22	T1S	12E	417313	220
Superior 466	2012	73915	SE 1/4 SEC 22	T1S	12E	417314	221
Superior 467	2012	73916	NE 1/4 SEC 27	T1S	12E	417315	222
Superior 468	2012	73917	NE 1/4 SEC 27	T1S	12E	417316	223
Superior 469	2012	73918	NE 1/4 SEC 27	T1S	12E	417317	224
Superior 470	2012	73919	NE 1/4 SEC 27	T1S	12E	417318	225
Superior 471	2012	73920	NE 1/4 SEC 27	T1S	12E	417319	226
Superior 472	2012	73921	NW 1/4 SEC 27	T1S	12E	417320	227
Superior 473	2012	73922	NW 1/4 SEC 27	T1S	12E	417321	228
Superior 474	2012	73923	NW 1/4 SEC 27	T1S	12E	417322	229
Superior 475	2012	73924	NW 1/4 SEC 27	T1S	12E	417323	230
Superior 476	2012	73925	NE 1/4 SEC 27	T1S	12E	417324	231
Superior 477	2012	73926	NE 1/4 SEC 27	T1S	12E	417325	232
Superior 478	2012	73927	NE 1/4 SEC 27	T1S	12E	417326	233
HC 1	2012	104632	NE 1/4 SEC 16	T1S	12E	419583	234
HC 2	2012	104633	NE 1/4 SEC 17	T1S	12E	419584	235
HC 3	2012	104634	NW 1/4 SEC 17	T1S	12E	419585	236
HC 4	2012	104635	NW 1/4 SEC 17	T1S	12E	419586	237
HC 5	2012	104636	NW 1/4 SEC 18	T1S	12E	419587	238
HC 6	2012	104637	NW 1/4 SEC 18	T1S	12E	419588	239
HC 7	2012	104638	NW 1/4 SEC 18	T1S	12E	419589	240
HC 8	2012	104639	NW 1/4 SEC 18	T1S	12E	419590	241
HC 9	2012	104640	NW 1/4 SEC 13	T1S	11E	419591	242
HC 10	2012	104641	NW 1/4 SEC 13	T1S	11E	419592	243
HC 11	2012	104642	NE 1/4 SEC 14	T1S	11E	419593	244
HC 12	2012	104643	NE 1/4 SEC 14	T1S	11E	419594	245
HC 13	2012	104644	NE 1/4 SEC 14	T1S	11E	419595	246
HC 14	2012	104645	NW 1/4 Sec 14	T1S	11E	419596	247
HC 15	2012	104646	NW 1/4 Sec 14	T1S	11E	419597	248
HC 16	2012	104647	NE 1/4 Sec 15	T1S	11E	419598	249
HC 17	2012	104648	NE 1/4 Sec 15	T1S	11E	419599	250
HC 18	2012	104649	NE 1/4 Sec 15	T1S	11E	419600	251
HC 19	2012	104650	NE 1/4 Sec 15	T1S	11E	419601	252
HC 20	2012	104651	NE 1/4 Sec 15	T1S	11E	419602	253

RECEIVED



HC 21	2012	104652	NE 1/4 Sec 15	T1S	11E	419603	254
HC 22	2012	104653	NW 1/4 Sec 14	T1S	11E	419604	255
HC 23	2012	104654	NW 1/4 Sec 14	T1S	11E	419605	256
HC 24	2012	104655	NW 1/4 Sec 14	T1S	11E	419606	257
HC 25	2012	104656	NE 1/4 Sec 14	T1S	11E	419607	258
HC 26	2012	104657	NE 1/4 Sec 14	T1S	11E	419608	259
HC 27	2012	104658	NE 1/4 Sec 14	T1S	11E	419609	260
HC 28	2012	104659	NE 1/4 Sec 14	T1S	11E	419611	262
HC 29	2012	104660	NE 1/4 Sec 14	T1S	11E	419612	263
HC 30	2012	104661	NW 1/4 Sec 13	T1S	11E	419613	264
HC 31	2012	104662	NW 1/4 Sec 13	T1S	11E	419614	265
HC 32	2012	104663	NW 1/4 Sec 13	T1S	11E	419615	266
HC 33	2012	104664	NW 1/4 Sec 13	T1S	11E	419616	267
HC 34	2012	104665	NW 1/4 Sec 13	T1S	11E	419617	268
HC 35	2012	104666	NE 1/4 Sec 13	T1S	11E	419618	269
HC 36	2012	104667	NE 1/4 Sec 13	T1S	11E	419619	270
HC 37	2012	104668	NW 1/4 Sec 18	T1S	12E	419620	271
HC 38	2012	104669	NW 1/4 Sec 18	T1S	12E	419621	272
HC 39	2012	104670	NW 1/4 Sec 18	T1S	12E	419622	273
HC 40	2012	104671	NW 1/4 Sec 18	T1S	12E	419623	274
HC 41	2012	104672	NW 1/4 Sec 18	T1S	12E	419624	275
HC 42	2012	104673	NE 1/4 of Sec 18	T1S	12E	419625	276
HC 43	2012	104674	NE 1/4 of Sec 18	T1S	12E	419626	277
HC 44	2012	104675	NE 1/4 of Sec 18	T1S	12E	419627	278
HC 45	2012	104676	NE 1/4 of Sec 18	T1S	12E	419628	279
HC 46	2012	104677	NW 1/4 Sec 17	T1S	12E	419629	280
HC 47	2012	104678	NW 1/4 Sec 17	T1S	12E	419630	281
HC 48	2012	104679	NW 1/4 Sec 17	T1S	12E	419631	282
HC 49	2012	104680	NW 1/4 Sec 17	T1S	12E	419632	283
HC 50	2012	104681	NW 1/4 Sec 17	T1S	12E	419633	284
HC 51	2012	104682	NE 1/4 Sec 17	T1S	12E	419634	285
HC 52	2012	104683	NE 1/4 Sec 17	T1S	12E	419635	286
HC 53	2012	104684	NE 1/4 Sec 17	T1S	12E	419636	287
HC 54	2012	104685	NE 1/4 Sec 17	T1S	12E	419637	288
HC 55	2012	104686	NE 1/4 Sec 17	T1S	12E	419638	289
HC 56	2012	104687	NE 1/4 Sec 17	T1S	12E	419639	290
HC 57	2012	104688	NE 1/4 Sec 17	T1S	12E	419640	291
HC 58	2012	104689	NE 1/4 Sec 17	T1S	12E	419641	292
HC 59	2012	104690	SW 1/4 Sec 17	T1S	12E	419642	293
HC 60	2012	104691	NW 1/4 Sec 17	T1S	12E	419643	294
HC 61	2012	104692	NW 1/4 Sec 17	T1S	12E	419644	295
HC 62	2012	104693	NW 1/4 Sec 17	T1S	12E	419645	296
HC 63	2012	104694	NW 1/4 Sec 17	T1S	12E	419646	297
HC 64	2012	104695	SW 1/4 Sec 17	T1S	12E	419646	297

HC 65	2012	104696	NE 1/4 Sec 18	T1S	12E	419647	298
HC 66	2012	104697	NE 1/4 Sec 18	T1S	12E	419648	299
HC 67	2012	104698	NE 1/4 Sec 18	T1S	12E	419649	300
HC 68	2012	104699	SW 1/4 Sec 18	T1S	12E	419650	301
HC 69	2012	104700	NW 1/4 Sec 18	T1S	12E	419651	302
HC 70	2012	104701	NW 1/4 Sec 18	T1S	12E	419652	303
HC 71	2012	104702	NW 1/4 Sec 18	T1S	12E	419653	304
HC 72	2012	104703	NW 1/4 Sec 18	T1S	12E	419654	305
HC 73	2012	104704	NE 1/4 SEC 13	T1S	11E	419655	306
HC 74	2012	104705	NE 1/4 SEC 13	T1S	11E	419656	307
HC 75	2012	104706	NE 1/4 SEC 13	T1S	11E	419657	308
HC 76	2012	104707	NE 1/4 SEC 13	T1S	11E	419658	309
HC 77	2012	104708	SW 1/4 SEC 13	T1S	11E	419659	310
HC 78	2012	104709	NW 1/4 SEC 13	T1S	11E	419660	311
HC 79	2012	104710	NW 1/4 SEC 13	T1S	11E	419661	312
HC 80	2012	104711	NW 1/4 SEC 13	T1S	11E	419662	313
HC 81	2012	104712	NW 1/4 SEC 13	T1S	11E	419663	314
HC 82	2012	104713	NE 1/4 SEC 14	T1S	11E	419664	315
HC 83	2012	104714	NE 1/4 SEC 14	T1S	11E	419665	316
HC 84	2012	104715	NE 1/4 SEC 14	T1S	11E	419666	317
HC 85	2012	104716	NE 1/4 SEC 14	T1S	11E	419667	318
HC 86	2012	104717	NW 1/4 SEC 14	T1S	11E	419668	319
HC 87	2012	104718	NW 1/4 SEC 14	T1S	11E	419669	320
HC 88	2012	104719	NW 1/4 SEC 14	T1S	11E	419670	321
HC 89	2012	104720	NW 1/4 SEC 14	T1S	11E	419671	322
HC 90	2012	104721	NW 1/4 SEC 14	T1S	11E	419672	323
HC 91	2012	104722	NE 1/4 SEC 15	T1S	11E	419673	324
HC 92	2012	104723	NE 1/4 SEC 15	T1S	11E	419674	325
HC 93	2012	104724	NE 1/4 SEC 15	T1S	11E	419675	326
HC 94	2012	104725	NE 1/4 SEC 15	T1S	11E	419676	327
HC 95	2012	104726	SE 1/4 SEC 15	T1S	11E	419677	328
HC 96	2012	104727	NW 1/4 Sec 15	T1S	11E	419678	329
HC 97	2012	104728	NW 1/4 Sec 15	T1S	11E	419679	330
HC 98	2012	104729	SW 1/4 Sec 15	T1S	11E	419680	331
HC 99	2012	104730	SW 1/4 Sec 15	T1S	11E	419681	332
HC 100	2012	104731	SW 1/4 Sec 15	T1S	11E	419682	333
HC 101	2012	104732	SW 1/4 Sec 15	T1S	11E	419683	334
HC 102	2012	104733	SW 1/4 Sec 15	T1S	11E	419684	335
HC 103	2012	104734	SW 1/4 Sec 15	T1S	11E	419685	336
HC 104	2012	104735	SE 1/4 Sec 15	T1S	11E	419686	337
HC 105	2012	104736	SE 1/4 Sec 15	T1S	11E	419687	338
HC 106	2012	104737	SE 1/4 Sec 15	T1S	11E	419688	339
HC 107	2012	104738	SE 1/4 Sec 15	T1S	11E	419689	340
HC 108	2012	104739	SE 1/4 Sec 15	T1S	11E	419690	341

RECEIVED

HC 109	2012	104740	SW 1/4 Sec 14	T1S	11E	419691	342
HC 110	2012	104741	SW 1/4 Sec 14	T1S	11E	419692	343
HC 111	2012	104742	SW 1/4 Sec 14	T1S	11E	419693	344
HC 112	2012	104743	SW 1/4 Sec 14	T1S	11E	419694	345
HC 113	2012	104744	SE 1/4 Sec 14	T1S	11E	419695	346
HC 114	2012	104745	SE 1/4 Sec 14	T1S	11E	419696	347
HC 115	2012	104746	SE 1/4 Sec 14	T1S	11E	419697	348
HC 116	2012	104747	SE 1/4 Sec 14	T1S	11E	419698	349
HC 117	2012	104748	SE 1/4 Sec 14	T1S	11E	419699	350
HC 118	2012	104749	SW 1/4 Sec 13	T1S	11E	419700	351
HC 119	2012	104750	SW 1/4 Sec 13	T1S	11E	419701	352
HC 120	2012	104751	SW 1/4 Sec 13	T1S	11E	419702	353
HC 121	2012	104752	SW 1/4 Sec 13	T1S	11E	419703	354
HC 122	2012	104753	SW 1/4 Sec 13	T1S	11E	419704	355
HC 123	2012	104754	SE 1/4 Sec 13	T1S	11E	419705	356
HC 124	2012	104755	SE 1/4 Sec 13	T1S	11E	419706	357
HC 125	2012	104756	SE 1/4 Sec 13	T1S	11E	419707	358
HC 126	2012	104757	SE 1/4 Sec 13	T1S	11E	419708	359
HC 127	2012	104758	SW 1/4 Sec 18	T1S	12E	419709	360
HC 128	2012	104759	SW 1/4 Sec 18	T1S	12E	419710	361
HC 129	2012	104760	SW 1/4 Sec 18	T1S	12E	419711	362
HC 130	2012	104761	SW 1/4 Sec 18	T1S	12E	419712	363
HC 131	2012	104762	SW 1/4 Sec 18	T1S	12E	419713	364
HC 132	2012	104763	SE 1/4 Sec 18	T1S	12E	419714	365
HC 133	2012	104764	SE 1/4 Sec 18	T1S	12E	419715	366
HC 134	2012	104765	SE 1/4 Sec 18	T1S	12E	419716	367
HC 135	2012	104766	SE 1/4 Sec 18	T1S	12E	419717	368
HC 136	2012	104767	SW 1/4 Sec 17	T1S	12E	419718	369
HC 137	2012	104768	SW 1/4 Sec 17	T1S	12E	419719	370
HC 138	2012	104769	SW 1/4 Sec 17	T1S	12E	419720	371
HC 139	2012	104770	SW 1/4 Sec 17	T1S	12E	419721	372
HC 140	2012	104771	SW 1/4 Sec 17	T1S	12E	419722	373
HC 141	2012	104772	NW 1/4 Sec 20	T1S	12E	419723	374
HC 142	2012	104773	NW 1/4 Sec 20	T1S	12E	419724	375
HC 143	2012	104774	NW 1/4 Sec 20	T1S	12E	419725	376
HC 144	2012	104775	NE 1/4 Sec 19	T1S	12E	419726	377
HC 145	2012	104776	NE 1/4 Sec 19	T1S	12E	419727	378
HC 146	2012	104777	NE 1/4 Sec 19	T1S	12E	419728	379
HC 147	2012	104778	NE 1/4 Sec 19	T1S	12E	419729	380
HC 148	2012	104779	NW 1/4 Sec 19	T1S	12E	419730	381
HC 149	2012	104780	NW 1/4 Sec 19	T1S	12E	419731	382
HC 150	2012	104781	NW 1/4 Sec 19	T1S	12E	419732	383
HC 151	2012	104782	NW 1/4 Sec 19	T1S	12E	419733	384
HC 152	2012	104783	NW 1/4 Sec 19	T1S	12E	419734	385

RECEIVED



HC 153	2012	104784	NE 1/4 Sec 24	T1S	11E	419735	386
HC 154	2012	104785	NE 1/4 Sec 24	T1S	11E	419736	387
HC 155	2012	104786	NE 1/4 Sec 24	T1S	11E	419737	388
HC 156	2012	104787	NE 1/4 Sec 24	T1S	11E	419738	389
HC 157	2012	104788	NW 1/4 Sec 24	T1S	11E	419739	390
HC 158	2012	104789	NW 1/4 Sec 24	T1S	11E	419740	391
HC 159	2012	104790	NW 1/4 Sec 24	T1S	11E	419741	392
HC 160	2012	104791	NW 1/4 Sec 24	T1S	11E	419742	393
HC 161	2012	104792	NW 1/4 Sec 24	T1S	11E	419743	394
HC 162	2012	104793	NE 1/4 Sec 23	T1S	11E	419744	395
HC 163	2012	104794	NE 1/4 Sec 23	T1S	11E	419745	396
HC 164	2012	104795	NE 1/4 Sec 23	T1S	11E	419746	397
HC 165	2012	104796	NE 1/4 Sec 23	T1S	11E	419747	398
HC 166	2012	104797	NE 1/4 Sec 23	T1S	11E	419748	399
HC 167	2012	104798	NW 1/4 Sec 23	T1S	11E	419749	400
HC 168	2012	104799	NW 1/4 Sec 23	T1S	11E	419750	401
HC 169	2012	104800	NW 1/4 Sec 23	T1S	11E	419751	402
HC 170	2012	104801	NW 1/4 Sec 23	T1S	11E	419752	403
HC 171	2012	104802	NE 1/4 Sec 22	T1S	11E	419753	404
HC 172	2012	104803	NE 1/4 Sec 22	T1S	11E	419754	405
HC 173	2012	104804	NE 1/4 Sec 22	T1S	11E	419755	406
HC 174	2012	104805	NE 1/4 Sec 22	T1S	11E	419756	407
HC 175	2012	104806	SE 1/4 Sec 15	T1S	11E	419757	408
HC 176	2012	104807	SW 1/4 Sec 15	T1S	11E	419758	409
HC 177	2012	104808	NW 1/4 Sec 22	T1S	11E	419759	410
HC 178	2012	104809	NW 1/4 Sec 22	T1S	11E	419760	411
HC 179	2012	104810	NW 1/4 Sec 22	T1S	11E	419761	412
HC 180	2012	104811	NW 1/4 Sec 22	T1S	11E	419762	413
HC 181	2012	104812	NW 1/4 Sec 22	T1S	11E	419763	414
HC 182	2012	104813	NW 1/4 Sec 22	T1S	11E	419764	415
HC 183	2012	104814	NW 1/4 Sec 22	T1S	11E	419765	416
HC 184	2012	104815	NE 1/4 Sec 22	T1S	11E	419766	417
HC 185	2012	104816	NE 1/4 Sec 22	T1S	11E	419767	418
HC 186	2012	104817	NE 1/4 Sec 22	T1S	11E	419768	419
HC 187	2012	104818	NE 1/4 Sec 22	T1S	11E	419769	420
HC 188	2012	104819	NE 1/4 Sec 22	T1S	11E	419770	421
HC 189	2012	104820	NW 1/4 Sec 23	T1S	11E	419771	422
HC 190	2012	104821	NW 1/4 Sec 23	T1S	11E	419772	423
HC 191	2012	104822	NW 1/4 Sec 23	T1S	11E	419773	424
HC 192	2012	104823	NW 1/4 Sec 23	T1S	11E	419774	425
HC 193	2012	104824	NE 1/4 Sec 23	T1S	11E	419775	426
HC 194	2012	104825	NE 1/4 Sec 23	T1S	11E	419776	427
HC 195	2012	104826	NE 1/4 Sec 23	T1S	11E	419777	428
HC 196	2012	104827	NE 1/4 Sec 23	T1S	11E	419778	429

RECEIVED

HC 197	2012	104828	NE 1/4 Sec 23	T1S	11E	419779	430
HC 198	2012	104829	NW 1/4 Sec 24	T1S	11E	419780	431
HC 199	2012	104830	NW 1/4 Sec 24	T1S	11E	419781	432
HC 200	2012	104831	NW 1/4 Sec 24	T1S	11E	419782	433
HC 201	2012	104832	NW 1/4 Sec 24	T1S	11E	419783	434
HC 202	2012	104833	NW 1/4 Sec 24	T1S	11E	419784	435
HC 203	2012	104834	NE 1/4 Sec 24	T1S	11E	419785	436
HC 204	2012	104835	NE 1/4 Sec 24	T1S	11E	419786	437
HC 205	2012	104836	NE 1/4 Sec 24	T1S	11E	419787	438
HC 206	2012	104837	NE 1/4 Sec 24	T1S	11E	419788	439
HC 207	2012	104838	NW 1/4 Sec 19	T1S	12E	419789	440
HC 208	2012	104839	NW 1/4 Sec 19	T1S	12E	419790	441
HC 209	2012	104840	NW 1/4 Sec 19	T1S	12E	419791	442
HC 210	2012	104841	NW 1/4 Sec 19	T1S	12E	419792	443
HC 211	2012	104842	NW 1/4 Sec 19	T1S	12E	419793	444
HC 212	2012	104843	NE 1/4 Sec 19	T1S	12E	419794	445
HC 213	2012	104844	NE 1/4 Sec 19	T1S	12E	419795	446
HC 214	2012	104845	NE 1/4 Sec 19	T1S	12E	419796	447
HC 215	2012	104846	NE 1/4 Sec 19	T1S	12E	419797	448
HC 216	2012	104847	NW 1/4 Sec 20	T1S	12E	419798	449
HC 217	2012	104848	NW 1/4 Sec 20	T1S	12E	419799	450
HC 218	2012	104849	SW 1/4 Sec 20	T1S	12E	419800	451
HC 219	2012	104850	SW 1/4 Sec 20	T1S	12E	419801	452
HC 220	2012	104851	SE 1/4 Sec 19	T1S	12E	419802	453
HC 221	2012	104852	SE 1/4 Sec 19	T1S	12E	419803	454
HC 222	2012	104853	SE 1/4 Sec 19	T1S	12E	419804	455
HC 223	2012	104854	SE 1/4 Sec 19	T1S	12E	419805	456
HC 224	2012	104855	SE 1/4 Sec 19	T1S	12E	419806	457
HC 225	2012	104856	SW 1/4 Sec 19	T1S	12E	419807	458
HC 226	2012	104857	SW 1/4 Sec 19	T1S	12E	419808	459
HC 227	2012	104858	SW 1/4 Sec 19	T1S	12E	419809	460
HC 228	2012	104859	NW 1/4 Sec 19	T1S	12E	419810	461
HC 229	2012	104860	NE 1/4 Sec 24	T1S	11E	419811	462
HC 230	2012	104861	NE 1/4 Sec 24	T1S	11E	419812	463
HC 231	2012	104862	NE 1/4 Sec 24	T1S	11E	419813	464
HC 232	2012	104863	NE 1/4 Sec 24	T1S	11E	419814	465
HC 233	2012	104864	NE 1/4 Sec 24	T1S	11E	419815	466
HC 234	2012	104865	NW 1/4 Sec 24	T1S	11E	419816	467
HC 235	2012	104866	NW 1/4 Sec 24	T1S	11E	419817	468
HC 236	2012	104867	NW 1/4 Sec 24	T1S	11E	419818	469
HC 237	2012	104868	NW 1/4 Sec 24	T1S	11E	419819	470
HC 238	2012	104869	NE 1/4 Sec 23	T1S	11E	419820	471
HC 239	2012	104870	NE 1/4 Sec 23	T1S	11E	419821	472
HC 240	2012	104871	NE 1/4 Sec 23	T1S	11E	419822	473

RECEIVED  
MAY 17 2012



HC 241	2012	104872	NE 1/4 Sec 23	T1S	11E	419823	474
HC 242	2012	104873	NW 1/4 Sec 23	T1S	11E	419824	475
HC 243	2012	104874	NW 1/4 Sec 23	T1S	11E	419825	476
HC 244	2012	104875	NW 1/4 Sec 23	T1S	11E	419826	477
HC 245	2012	104876	NW 1/4 Sec 23	T1S	11E	419827	478
HC 246	2012	104877	NW 1/4 Sec 23	T1S	11E	419828	479
HC 247	2012	104878	NE 1/4 Sec 22	T1S	11E	419829	480
HC 248	2012	104879	NE 1/4 Sec 22	T1S	11E	419830	481
HC 249	2012	104880	NE 1/4 Sec 22	T1S	11E	419831	482
HC 250	2012	104881	NE 1/4 Sec 22	T1S	11E	419832	483
HC 251	2012	104882	SE 1/4 Sec 22	T1S	11E	419833	484
HC 252	2012	104883	NW 1/4 Sec 22	T1S	11E	419834	485
HC 253	2012	104884	NW 1/4 Sec 22	T1S	11E	419835	486
HC 254	2012	104885	NW 1/4 Sec 22	T1S	11E	419836	487
HC 255	2012	104886	NW 1/4 Sec 22	T1S	11E	419837	488
HC 256	2012	104887	SW 1/4 Sec 22	T1S	11E	419838	489
HC 257	2012	104888	SW 1/4 Sec 22	T1S	11E	419839	490
HC 258	2012	104889	SW 1/4 Sec 22	T1S	11E	419840	491
HC 259	2012	104890	SW 1/4 Sec 22	T1S	11E	419841	492
HC 260	2012	104891	SE 1/4 Sec 22	T1S	11E	419842	493
HC 261	2012	104892	SE 1/4 Sec 22	T1S	11E	419843	494
HC 262	2012	104893	SE 1/4 Sec 22	T1S	11E	419844	495
HC 263	2012	104894	SE 1/4 Sec 22	T1S	11E	419845	496
HC 264	2012	104895	SE 1/4 Sec 22	T1S	11E	419846	497
HC 265	2012	104896	SW 1/4 Sec 23	T1S	11E	419847	498
HC 267	2012	104897	SW 1/4 Sec 23	T1S	11E	419848	499
HC 268	2012	104898	SW 1/4 Sec 23	T1S	11E	419849	500
HC 269	2012	104899	SW 1/4 Sec 23	T1S	11E	419850	501
HC 270	2012	104900	SE 1/4 Sec 23	T1S	11E	419851	502
HC 271	2012	104901	SE 1/4 Sec 23	T1S	11E	419852	503
HC 272	2012	104902	SE 1/4 Sec 23	T1S	11E	419853	504
HC 273	2012	104903	SE 1/4 Sec 23	T1S	11E	419854	505
HC 274	2012	104904	SE 1/4 Sec 23	T1S	11E	419855	506
HC 275	2012	104905	SW 1/4 Sec 24	T1S	11E	419856	507
HC 276	2012	104906	SW 1/4 Sec 24	T1S	11E	419857	508
HC 277	2012	104907	SW 1/4 Sec 24	T1S	11E	419858	509
HC 278	2012	104908	SW 1/4 Sec 24	T1S	11E	419859	510
HC 279	2012	104909	SW 1/4 Sec 24	T1S	11E	419860	511
HC 280	2012	104910	SE 1/4 Sec 24	T1S	11E	419861	512
HC 281	2012	104911	SE 1/4 Sec 24	T1S	11E	419862	513
HC 282	2012	104912	SE 1/4 Sec 24	T1S	11E	419863	514
HC 283	2012	104913	SE 1/4 Sec 24	T1S	11E	419864	515
HC 284	2012	104914	SW 1/4 Sec 19	T1S	12E	419865	516
HC 285	2012	104915	SW 1/4 Sec 19	T1S	12E	419866	517

RECEIVED

HC 286	2012	104916	SW 1/4 Sec 20	T1S	12E	419867	518
HC 287	2012	104917	SW 1/4 Sec 20	T1S	12E	419868	519
HC 288	2012	104918	NW 1/4 Sec 30	T1S	12E	419869	520
HC 289	2012	104919	NW 1/4 Sec 30	T1S	12E	419870	521
HC 290	2012	104920	NW 1/4 Sec 30	T1S	12E	419871	522
HC 291	2012	104921	NW 1/4 Sec 25	T1S	11E	419872	523
HC 293	2012	104922	NW 1/4 Sec 25	T1S	11E	419873	524
HC 294	2012	104923	NW 1/4 Sec 25	T1S	11E	419874	525
HC 295	2012	104924	NW 1/4 Sec 25	T1S	11E	419875	526
HC 296	2012	104925	NW 1/4 Sec 25	T1S	11E	419876	527
HC 297	2012	104926	NW 1/4 Sec 25	T1S	11E	419877	528
HC 298	2012	104927	NW 1/4 Sec 25	T1S	11E	419878	529
HC 299	2012	104928	NW 1/4 Sec 25	T1S	11E	419879	530
HC 300	2012	104929	NW 1/4 Sec 25	T1S	11E	419880	531
HC 301	2012	104930	NE 1/4 Sec 26	T1S	11E	419881	532
HC 302	2012	104931	NE 1/4 Sec 26	T1S	11E	419882	533
HC 303	2012	104932	NE 1/4 Sec 26	T1S	11E	419883	534
HC 304	2012	104933	NE 1/4 Sec 26	T1S	11E	419884	535
HC 305	2012	104934	NE 1/4 Sec 26	T1S	11E	419885	536
HC 306	2012	104935	NW 1/4 Sec 26	T1S	11E	419886	537
HC 307	2012	104936	NW 1/4 Sec 26	T1S	11E	419887	538
HC 308	2012	104937	NW 1/4 Sec 26	T1S	11E	419888	539
HC 309	2012	104938	NW 1/4 Sec 26	T1S	11E	419889	540
HC 310	2012	104939	NE 1/4 Sec 27	T1S	11E	419890	541
HC 311	2012	104940	NE 1/4 Sec 27	T1S	11E	419891	542
HC 312	2012	104941	NE 1/4 Sec 27	T1S	11E	419892	543
HC 313	2012	104942	NE 1/4 Sec 27	T1S	11E	419893	544
HC 314	2012	104943	NW 1/4 Sec 27	T1S	11E	419894	545
HC 315	2012	104944	NW 1/4 Sec 27	T1S	11E	419895	546
HC 316	2012	104945	NW 1/4 Sec 27	T1S	11E	419896	547
HC 317	2012	104946	NW 1/4 Sec 27	T1S	11E	419897	548
HC 318	2012	104947	NW 1/4 Sec 27	T1S	11E	419898	549
HC 319	2012	104948	SW 1/4 Sec 27	T1S	11E	419899	550
HC 320	2012	104949	SW 1/4 Sec 27	T1S	11E	419900	551
HC 321	2012	104950	SW 1/4 Sec 27	T1S	11E	419901	552
HC 322	2012	104951	SW 1/4 Sec 27	T1S	11E	419902	553
HC 323	2012	104952	NE 1/4 Sec 27	T1S	11E	419903	554
HC 324	2012	104953	SE 1/4 Sec 27	T1S	11E	419904	555
HC 325	2012	104954	SE 1/4 Sec 27	T1S	11E	419905	556
HC 326	2012	104955	SE 1/4 Sec 27	T1S	11E	419906	557
HC 327	2012	104956	SE 1/4 Sec 27	T1S	11E	419907	558
HC 328	2012	104957	SW 1/4 Sec 26	T1S	11E	419908	559
HC 329	2012	104958	SW 1/4 Sec 26	T1S	11E	419909	560
HC 330	2012	104959	SW 1/4 Sec 26	T1S	11E	419910	561

RECEIVED  
 STATE OFFICE  
 11/17/12



HC 331	2012	104960	SW 1/4 Sec 26	T1S	11E	419911	562
HC 332	2012	104961	NE 1/4 Sec 26	T1S	11E	419912	563
HC 333	2012	104962	SE 1/4 Sec 26	T1S	11E	419913	564
HC 334	2012	104963	SE 1/4 Sec 26	T1S	11E	419914	565
HC 335	2012	104964	SE 1/4 Sec 26	T1S	11E	419915	566
HC 336	2012	104965	SE 1/4 Sec 26	T1S	11E	419916	567
HC 337	2012	104966	SW 1/4 Sec 25	T1S	11E	419917	568
HC 338	2012	104967	SW 1/4 Sec 25	T1S	11E	419918	569
HC 339	2012	104968	SW 1/4 Sec 25	T1S	11E	419919	570
HC 340	2012	104969	SW 1/4 Sec 25	T1S	11E	419920	571
HC 341	2012	104970	SE 1/4 Sec 25	T1S	11E	419921	572
HC 342	2012	104971	SE 1/4 Sec 25	T1S	11E	419922	573
HC 343	2012	104972	SE 1/4 Sec 25	T1S	11E	419923	574
HC 344	2012	104973	SE 1/4 Sec 25	T1S	11E	419924	575
HC 345	2012	104974	SE 1/4 Sec 25	T1S	11E	419925	576
HC 346	2012	104975	SW 1/4 Sec 30	T1S	12E	419926	577
HC 347	2012	104976	SW 1/4 Sec 30	T1S	12E	419927	578
HC 348	2012	104977	NW 1/4 Sec 30	T1S	12E	419928	579
HC 349	2012	104978	NW 1/4 Sec 30	T1S	12E	419929	580
HC 350	2012	104979	SW 1/4 Sec 30	T1S	12E	419930	581
HC 351	2012	104980	NE 1/4 Sec 30	T1S	12E	419931	582
HC 352	2012	104981	NE 1/4 Sec 30	T1S	12E	419932	583
HC 353	2012	104982	NE 1/4 Sec 30	T1S	12E	419933	584
HC 354	2012	104983	NE 1/4 Sec 30	T1S	12E	419934	585
HC 355	2012	104984	SE 1/4 Sec 30	T1S	12E	419935	586
HC 356	2012	104985	SE 1/4 Sec 30	T1S	12E	419936	587
HC 357	2012	104986	SE 1/4 Sec 30	T1S	12E	419937	588
HC 358	2012	104987	SE 1/4 Sec 30	T1S	12E	419938	589
HC 359	2012	104988	SW 1/4 Sec 30	T1S	12E	419939	590
HC 360	2012	104989	SW 1/4 Sec 30	T1S	12E	419940	591
HC 361	2012	104990	SW 1/4 Sec 30	T1S	12E	419941	592
HC 362	2012	104991	SW 1/4 Sec 30	T1S	12E	419942	593
HC 363	2012	104992	SW 1/4 Sec 30	T1S	12E	419943	594
HC 364	2012	104993	SE 1/4 Sec 25	T1S	11E	419944	595
HC 365	2012	104994	SE 1/4 Sec 25	T1S	11E	419945	596
HC 366	2012	104995	SE 1/4 Sec 25	T1S	11E	419946	597
HC 367	2012	104996	SE 1/4 Sec 25	T1S	11E	419947	598
HC 368	2012	104997	SW 1/4 Sec 25	T1S	11E	419948	599
HC 369	2012	104998	SW 1/4 Sec 25	T1S	11E	419949	600
HC 370	2012	104999	SW 1/4 Sec 25	T1S	11E	419950	601
HC 371	2012	105000	SW 1/4 Sec 25	T1S	11E	419951	602
HC 372	2012	105001	SW 1/4 Sec 25	T1S	11E	419952	603
HC 373	2012	105002	SE 1/4 Sec 26	T1S	11E	419953	604
HC 374	2012	105003	SE 1/4 Sec 26	T1S	11E	419954	605

RECEIVED  
 STATE OFFICE



HC 375	2012	105004	SE 1/4 Sec 26	T1S	11E	419955	606
HC 376	2012	105005	SE 1/4 Sec 26	T1S	11E	419956	607
HC 377	2012	105006	SE 1/4 Sec 26	T1S	11E	419957	608
HC 378	2012	105007	SW 1/4 Sec 26	T1S	11E	419958	609
HC 379	2012	105008	SW 1/4 Sec 26	T1S	11E	419959	610
HC 380	2012	105009	SW 1/4 Sec 26	T1S	11E	419960	611
HC 381	2012	105010	SW 1/4 Sec 26	T1S	11E	419961	612
HC 382	2012	105011	SE 1/4 Sec 27	T1S	11E	419962	613
HC 383	2012	105012	SE 1/4 Sec 27	T1S	11E	419963	614
HC 384	2012	105013	SE 1/4 Sec 27	T1S	11E	419964	615
HC 385	2012	105014	SE 1/4 Sec 27	T1S	11E	419965	616
HC 386	2012	105015	SE 1/4 Sec 27	T1S	11E	419966	617
HC 387	2012	105016	SW 1/4 Sec 27	T1S	11E	419967	618
HC 388	2012	105017	SW 1/4 Sec 27	T1S	11E	419968	619
HC 389	2012	105018	SW 1/4 Sec 27	T1S	11E	419969	620
HC 390	2012	105019	SW 1/4 Sec 27	T1S	11E	419970	621
HC 391	2012	105020	SW 1/4 Sec 27	T1S	11E	419971	622
HC 392	2012	105021	SW 1/4 Sec 27	T1S	11E	419972	623
HC 393	2012	105022	SW 1/4 Sec 27	T1S	11E	419973	624
HC 394	2012	105023	SW 1/4 Sec 27	T1S	11E	419974	625
HC 395	2012	105024	SE 1/4 Sec 27	T1S	11E	419975	626
HC 396	2012	105025	SE 1/4 Sec 27	T1S	11E	419976	627
HC 397	2012	105026	SE 1/4 Sec 27	T1S	11E	419977	628
HC 398	2012	105027	SE 1/4 Sec 27	T1S	11E	419978	629
HC 399	2012	105028	SE 1/4 Sec 27	T1S	11E	419979	630
HC 400	2012	105029	SW 1/4 Sec 26	T1S	11E	419980	631
HC 401	2012	105030	SW 1/4 Sec 26	T1S	11E	419981	632
HC 402	2012	105031	SW 1/4 Sec 26	T1S	11E	419982	633
HC 403	2012	105032	SW 1/4 Sec 26	T1S	11E	419983	634
HC 405	2012	105033	SE 1/4 Sec 26	T1S	11E	419984	635
HC 406	2012	105034	SE 1/4 Sec 26	T1S	11E	419985	636
HC 407	2012	105035	SE 1/4 Sec 26	T1S	11E	419986	637
HC 408	2012	105036	SE 1/4 Sec 26	T1S	11E	419987	638
HC 409	2012	105037	SE 1/4 Sec 26	T1S	11E	419988	639
HC 410	2012	105038	SW 1/4 Sec 25	T1S	11E	419989	640
HC 411	2012	105039	SW 1/4 Sec 25	T1S	11E	419990	641
HC 412	2012	105040	SW 1/4 Sec 25	T1S	11E	419991	642
HC 413	2012	105041	SW 1/4 Sec 25	T1S	11E	419992	643
HC 414	2012	105042	SW 1/4 Sec 25	T1S	11E	419993	644
HC 415	2012	105043	SE 1/4 Sec 25	T1S	11E	419994	645
HC 416	2012	105044	SE 1/4 Sec 25	T1S	11E	419995	646
HC 417	2012	105045	SE 1/4 Sec 25	T1S	11E	419996	647
HC 418	2012	105046	SE 1/4 Sec 25	T1S	11E	419997	648
HC 419	2012	105047	SW 1/4 Sec 30	T1S	12E	419998	649

RECEIVED

HC 420	2012	105048	SW 1/4 Sec 30	T1S	12E	419999	650
HC 421	2012	105049	SW 1/4 Sec 30	T1S	12E	420000	651
HC 422	2012	105050	SW 1/4 Sec 30	T1S	12E	420001	652
HC 423	2012	105051	SW 1/4 Sec 30	T1S	12E	420002	653
HC 424	2012	105052	SE 1/4 Sec 30	T1S	12E	420003	654
HC 425	2012	105053	SE 1/4 Sec 30	T1S	12E	420004	655
HC 426	2012	105054	SE 1/4 Sec 30	T1S	12E	420005	656
HC 427	2012	105055	SE 1/4 Sec 30	T1S	12E	420006	657
HC 428	2012	105056	NW 1/4 Sec 31	T1S	12E	420007	658
HC 429	2012	105057	NW 1/4 Sec 31	T1S	12E	420008	659
HC 430	2012	105058	NW 1/4 Sec 31	T1S	12E	420009	660
HC 431	2012	105059	NE 1/4 Sec 36	T1S	11E	420010	661
HC 432	2012	105061	NE 1/4 Sec 36	T1S	11E	420011	662
HC 433	2012	105062	NE 1/4 Sec 36	T1S	11E	420012	663
HC 434	2012	105063	NE 1/4 Sec 36	T1S	11E	420013	664
HC 435	2012	105064	NW 1/4 Sec 36	T1S	11E	420014	665
HC 436	2012	105065	NW 1/4 Sec 36	T1S	11E	420015	666
HC 437	2012	105066	NW 1/4 Sec 36	T1S	11E	420016	667
HC 438	2012	105067	NW 1/4 Sec 36	T1S	11E	420017	668
HC 439	2012	105068	NW 1/4 Sec 36	T1S	11E	420018	669
HC 440	2012	105069	NE 1/4 Sec 35	T1S	11E	420019	670
HC 441	2012	105070	NE 1/4 Sec 35	T1S	11E	420020	671
HC 442	2012	105071	NE 1/4 Sec 35	T1S	11E	420021	672
HC 443	2012	105072	NE 1/4 Sec 35	T1S	11E	420022	673
HC 444	2012	105073	NE 1/4 Sec 35	T1S	11E	420023	674
HC 445	2012	105074	NW 1/4 Sec 35	T1S	11E	420024	675
HC 446	2012	105075	NW 1/4 Sec 35	T1S	11E	420025	676
HC 447	2012	105076	NW 1/4 Sec 35	T1S	11E	420026	677
HC 448	2012	105077	NW 1/4 Sec 35	T1S	11E	420027	678
HC 449	2012	105078	NW 1/4 Sec 35	T1S	11E	420028	679
HC 450	2012	105079	SE 1/4 Sec 35	T1S	11E	420029	680
HC 451	2012	105080	SE 1/4 Sec 35	T1S	11E	420030	681
HC 452	2012	105081	SE 1/4 Sec 35	T1S	11E	420031	682
HC 453	2012	105082	SW 1/4 Sec 36	T1S	11E	420032	683
HC 454	2012	105083	SW 1/4 Sec 36	T1S	11E	420033	684
HC 455	2012	105084	SW 1/4 Sec 36	T1S	11E	420034	685
HC 456	2012	105085	SW 1/4 Sec 36	T1S	11E	420035	686
HC 457	2012	105086	SE 1/4 Sec 36	T1S	11E	420036	687
HC 458	2012	105087	SE 1/4 Sec 36	T1S	11E	420037	688
HC 459	2012	105088	SE 1/4 Sec 36	T1S	11E	420038	689
HC 460	2012	105089	SE 1/4 Sec 36	T1S	11E	420039	690
HC 461	2012	105090	SE 1/4 Sec 36	T1S	11E	420040	691
HC 462	2012	105091	SW 1/4 Sec 31	T1S	12E	420041	692
HC 463	2012	105092	SW 1/4 Sec 31	T1S	12E	420042	693

RECEIVED



HC 464	2012	105093	SW 1/4 Sec 31	T1S	12E	420043	694
HC 465	2012	105094	SW 1/4 Sec 31	T1S	12E	420044	695
HC 466	2012	105095	SW 1/4 Sec 31	T1S	12E	420045	696
HC 467	2012	105096	SW 1/4 Sec 31	T1S	12E	420046	697
HC 468	2012	105097	SE 1/4 Sec 36	T1S	11E	420047	698
HC 469	2012	105098	SE 1/4 Sec 36	T1S	11E	420048	699
HC 470	2012	105099	SE 1/4 Sec 36	T1S	11E	420049	700
HC 471	2012	105100	SE 1/4 Sec 36	T1S	11E	420050	701
HC 472	2012	105101	SW 1/4 Sec 36	T1S	11E	420051	702
HC 473	2012	105102	SW 1/4 Sec 36	T1S	11E	420052	703
HC 474	2012	105103	SW 1/4 Sec 36	T1S	11E	420053	704
HC 475	2012	105104	SW 1/4 Sec 36	T1S	11E	420054	705
HC 476	2012	105105	SW 1/4 Sec 36	T1S	11E	420055	706
HC 477	2012	105106	SE 1/4 Sec 35	T1S	11E	420056	707
HC 481	2012	105107	NW 1/4 Sec 30	T1S	12E	420057	708
HC 482	2012	105108	SW 1/4 Sec 20	T1S	12E	420058	709
HC 483	2012	105109	NW 1/4 Sec 20	T1S	12E	420059	710
HC 484	2012	105110	NW 1/4 Sec 20	T1S	12E	420060	711
HC 485	2012	105111	SE 1/4 Sec 17	T1S	12E	420061	712
HC 486	2012	105112	SW 1/4 Sec 20	T1S	12E	420062	713
HC 487	2012	105113	NE 1/4 Sec 13	T1S	11E	420063	714
HC 488	2012	105060	NE 1/4 Sec 13	T1S	11E	420064	715
Smashley 1	2013	64159	NE 1/4 Section 1	2S	11E	424465	716
Smashley 2	2013	64160	NW 1/4 Section 1	2S	11E	424466	717
Smashley 3	2013	64161	NW 1/4 Section 1	2S	11E	424467	718
Smashley 4	2013	64162	NW 1/4 Section 1	2S	11E	424468	719
Smashley 5	2013	64163	NE 1/4 Section 2	2S	11E	424469	720
Smashley 6	2013	64164	NE 1/4 Section 2	2S	11E	424470	721
Smashley 7	2013	64165	NW 1/4 Section 2	2S	11E	424471	722
Smashley 8	2013	64166	NW 1/4 Section 2	2S	11E	424472	723
Smashley 9	2013	64167	NE 1/4 Section 2	2S	11E	424473	724
Smashley 10	2013	64168	NE 1/4 Section 2	2S	11E	424474	725
Smashley 11	2013	64169	NW 1/4 Section 2	2S	11E	424475	726
Smashley 12	2013	64170	NW 1/4 Section 2	2S	11E	424476	727
Smashley 13	2013	64171	NE 1/4 Section 3	2S	11E	424477	728
Smashley 14	2013	64172	SE 1/4 Section 3	2S	11E	424478	729
Smashley 15	2013	64173	SW 1/4 Section 2	2S	11E	424479	730
Smashley 16	2013	64174	SW 1/4 Section 2	2S	11E	424480	731
Smashley 17	2013	64175	SE 1/4 Section 2	2S	11E	424481	732
Smashley 18	2013	64176	SE 1/4 Section 2	2S	11E	424482	733
Smashley 19	2013	64177	SW 1/4 Section 2	2S	11E	424483	734
Smashley 20	2013	64178	SW 1/4 Section 2	2S	11E	424484	735
Smashley 21	2013	64179	SE 1/4 Section 2	2S	11E	424485	736
Smashley 22	2013	64180	SE 1/4 Section 2	2S	11E	424486	737

RECEIVED

Smashley 23	2013	64181	SW 1/4 Section 1	2S	11E	424487	738
Smashley 24	2013	64182	SW 1/4 Section 1	2S	11E	424488	739
Smashley 25	2013	64183	SW 1/4 Section 1	2S	11E	424489	740
Smashley 26	2013	64184	SE 1/4 Section 1	2S	11E	424490	741
Smashley 27	2013	64185	SE 1/4 Section 1	2S	11E	424491	742
Smashley 28	2013	64186	SW 1/4 Section 1	2S	11E	424492	743
Smashley 29	2013	64187	SW 1/4 Section 1	2S	11E	424493	744
Smashley 30	2013	64188	SE 1/4 Section 1	2S	11E	424494	745
Smashley 31	2013	64189	SE 1/4 Section 1	2S	11E	424495	746
Smashley 32	2013	64190	SW 1/4 Section 6	2S	12E	424496	747
Smashley 33	2013	64191	SW 1/4 Section 6	2S	12E	424497	748
Smashley 34	2013	64192	SE 1/4 Section 6	2S	12E	424498	749
Smashley 35	2013	64193	SE 1/4 Section 6	2S	12E	424499	750
Smashley 36	2013	64194	SE 1/4 Section 6	2S	12E	424500	751
Smashley 37	2013	64195	NW 1/4 Section 6	2S	12E	424501	752
Smashley 38	2013	64196	NW 1/4 Section 6	2S	12E	424502	753
Smashley 39	2013	64197	NE 1/4 Section 6	2S	12E	424503	754
Smashley 40	2013	64198	NE 1/4 Section 6	2S	12E	424504	755
Smashley 41	2013	64199	NW 1/4 Section 5	2S	12E	424505	756
Smashley 42	2013	64200	NW 1/4 Section 5	2S	12E	424506	757
Smashley 43	2013	64201	NE 1/4 Section 5	2S	12E	424507	758
Smashley 44	2013	64202	NE 1/4 Section 5	2S	12E	424508	759
Smashley 45	2013	64203	NW 1/4 Section 6	2S	12E	424509	760
Smashley 46	2013	64204	NW 1/4 Section 6	2S	12E	424510	761
Smashley 47	2013	64205	NW 1/4 Section 6	2S	12E	424511	762
Smashley 48	2013	64206	NE 1/4 Section 6	2S	12E	424512	763
Smashley 49	2013	64207	NE 1/4 Section 6	2S	12E	424513	764
Smashley 50	2013	64208	NE 1/4 Section 1	2S	11E	424514	765
Smashley 51	2013	64209	NE 1/4 Section 1	2S	11E	424515	766
Smashley 52	2013	64210	NW 1/4 Section 1	2S	11E	424516	767
Smashley 53	2013	64211	NW 1/4 Section 1	2S	11E	424517	768
Smashley 54	2013	64212	NE 1/4 Section 1	2S	11E	424518	769
Smashley 55	2013	64213	NE 1/4 Section 1	2S	11E	424519	770
Smashley 56	2013	64214	NW 1/4 Section 1	2S	11E	424520	771
Smashley 57	2013	64215	NW 1/4 Section 1	2S	11E	424521	772
Smashley 58	2013	64216	NW 1/4 Section 1	2S	11E	424522	773
Smashley 59	2013	64217	NE 1/4 Section 2	2S	11E	424523	774
Smashley 60	2013	64218	NE 1/4 Section 2	2S	11E	424524	775
Smashley 61	2013	64219	NW 1/4 Section 2	2S	11E	424525	776
Smashley 62	2013	64220	NW 1/4 Section 2	2S	11E	424526	777
Smashley 63	2013	64221	NE 1/4 Section 2	2S	11E	424527	778
Smashley 64	2013	64222	NE 1/4 Section 2	2S	11E	424528	779
Smashley 65	2013	64223	NW 1/4 Section 2	2S	11E	424529	780
Smashley 66	2013	64224	NW 1/4 Section 2	2S	11E	424530	781

Smashley 67	2013	64225	NE 1/4 Section 3	2S	11E	424531	782
Smashley 68	2013	64226	SE 1/4 Section 3	2S	11E	424532	783
Smashley 69	2013	64227	SW 1/4 Section 2	2S	11E	424533	784
Smashley 70	2013	64228	SW 1/4 Section 2	2S	11E	424534	785
Smashley 71	2013	64229	SE 1/4 Section 2	2S	11E	424535	786
Smashley 72	2013	64230	SE 1/4 Section 2	2S	11E	424536	787
Smashley 73	2013	64231	SW 1/4 Section 2	2S	11E	424537	788
Smashley 74	2013	64232	SW 1/4 Section 2	2S	11E	424538	789
Smashley 75	2013	64233	SE 1/4 Section 2	2S	11E	424539	790
Smashley 76	2013	64234	SE 1/4 Section 2	2S	11E	424540	791
Smashley 77	2013	64235	SE 1/4 Section 2	2S	11E	424541	792
Smashley 78	2013	64236	NE 1/4 Section 35	1S	11E	424542	793
Smashley 79	2013	64237	NE 1/4 Section 35	1S	11E	424543	794
Smashley 80	2013	64238	SW 1/4 Section 35	1S	11E	424544	795
Smashley 81	2013	64239	SW 1/4 Section 35	1S	11E	424545	796
Smashley 82	2013	64240	SW 1/4 Section 35	1S	11E	424546	797
Smashley 83	2013	64241	SE 1/4 Section 36	1S	11E	424547	798
Smashley 84	2013	64242	SE 1/4 Section 36	1S	11E	424548	799
Smashley 85	2013	64243	SE 1/4 Section 36	1S	11E	424549	800
Smashley 86	2013	64244	SE 1/4 Section 36	1S	11E	424550	801
Smashley 87	2013	64245	SW 1/4 Section 36	1S	11E	424551	802
Smashley 88	2013	64246	SW 1/4 Section 36	1S	11E	424552	803
Smashley 89	2013	64247	SE 1/4 Section 35	1S	11E	424553	804
Smashley 90	2013	64248	NW 1/4 Section 2	2S	11E	424554	805
Smashley 91	2013	64249	NW 1/4 Section 2	2S	11E	424555	806

Total claims on this list 806

PHOENIX, ARIZONA  
 2013 AUG - 7 A 9 23  
 RECEIVED  
 BLM AZ STATE OFFICE



United States Department of the Interior  
 Bureau of Land Management  
 LANDS/RECREATION & PLANNING  
 ONE N CENTRAL AVE  
 PHOENIX, AZ 85004 -2203  
 Phone: 602-417-9200

Receipt

No: 2849106

Transaction #: 2934815		<b>ENTERED INTO COMPUTER</b>
Date of Transaction: 08/07/2013		
CUSTOMER: <del>AUG 14 2013</del> <sup>to</sup> <del>AUG 19 2013</del> <sup>pb</sup>		
RESOLUTION COPPER MINING 4700 DAYBREAK VIEW PKWY SOUTH JORDAN, UT 84095-5120 US		

LINE #	QTY	DESCRIPTION	REMARKS	UNIT PRICE	TOTAL
1	1.00	LOCATABLE MINERALS / MINING CLAIMS- NOT NEW-UNADJUD, ONE AUTH NO. ONLY / MINING CLAIM MONEY RECEIVED CASES: AMC60069/\$322140.00	MAINT (2301) 2014	- n/a -	322140.00
<b>TOTAL:</b>					<b>\$322,140.00</b>

PAYMENT INFORMATION			
1	AMOUNT:	322140.00	POSTMARKED: N/A
	TYPE:	CHECK	RECEIVED: 08/07/2013
	CHECK NO:	80000330	
	NAME:	RESOLUTION COPPER MINING 4700 DAYBREAK VIEW PKWY SOUTH JORDAN UT 84095-5120 US	

REMARKS

This receipt was generated by the automated BLM Collections and Billing System and is a paper representation of a portion of the official electronic record contained therein.

Lead #  
 Amc 366558 - 366558 - 571  
 374059 374059 - 065  
 384892 384892 - 901  
 417125 417125 - 326  
 419583 419583 - 420064  
 424465 424465 - 424555 - entered 8/19/13 pb

**ENTERED INTO COMPUTER**  
 AUG 14 2013 <sup>pb</sup>  
 AUG 19 2013 <sup>pb</sup>



**NOTICE!!**

**These documents have been scanned!**

**Do not place un-scanned documents beneath this notice!**

**Do not remove this notice from this file!**

GPO Jacket No. 560-102  
Print Order 61540  
Rise Business Services, LLC  
Job=AZ15 5/13/2019



Box Number= AZ15043



Claim Begin-End: AMC419583-AMC420064

6 Location Notices-Amendments and Supporting Documents



AZ15043-19

AMC418628-AMC420131

**MINING CLAIM STATUS REPORT**

For  -02

**COPY**

DATA ENTERED JAN 17 2013 ~~JAN 28 2013~~ ~~JAN 29 2013~~

MTP Checked by JAN 17 2013

GEO Checked by JAN 29 2013

LEAD SERIAL NUMBER AMC 419583 thru AMC 420064

**# OF CLAIMS & TYPE**

# 482 LODE

# \_\_\_\_\_ PLACER

# \_\_\_\_\_ ASSOCIATION PLACER

# \_\_\_\_\_ MILL SITE

# \_\_\_\_\_ TUNNEL SITE

**CHARGES**

Location Fee @ \$34 = \$ 16,388

Processing Fee @ \$15 = \$ 7,230

Maintenance Fee @ \$140 = \$ 67,480

Overage (+) \$ \_\_\_\_\_

Shortage (-) \$ \_\_\_\_\_

Other Fees \$ \_\_\_\_\_

**TOTAL \$ 91,098**

V-02: Amc 419825 - 420064

**ARE THERE ENOUGH LOCATORS?**

Yes [ ] No [ ] \_\_\_\_\_

**DOCUMENTS RECEIVED VIA -**

Over-the-Counter [  ] Mail [ ]

**TIMELY FILED?**

Yes [  ] No [ ]

**LEGAL DESCRIPTION -**

T 15 R 12E SEC 16, 17, 18, 19, 20, 29, 30, 31  
T 15 R 11E SEC 13-15, 16, 21-28, 33-36  
T \_\_\_\_\_ R \_\_\_\_\_ SEC \_\_\_\_\_  
T \_\_\_\_\_ R \_\_\_\_\_ SEC \_\_\_\_\_

BLM [ ] FOREST SERVICE [ ] \_\_\_\_\_ SUBJ TO PL 359: Yes [ ] No [ ]

WILDERNESS AREA: No [ ] Yes [ ] \_\_\_\_\_

**SPLIT ESTATE -** N/A [ ] SX [ ] PX [ ] SRHA [ ] OTHER [ ] \_\_\_\_\_

Proper Notice Filed if Located on SHRA Lands? N/A [ ] Yes [ ] No [ ]

**RECONVEYED MINERALS ON BLM LANDS REQUIRE OPENING ORDERS FROM 1944 TO 1993 -**

Open to Entry on: \_\_\_\_\_ N/A [ ]

**COMMENTS/STATUS -** VOID [ ] PARTIALLY VOID [ ] PVT MINERALS [ ] WITHDRAWN LANDS [ ]

OTHER [ ] Part take no interest 419899-419901, 419968-419970, 420057, 420056.

AMC 419583

Claimant acknowledges that portions of the following claims(s) site(s) may be void or voidable.

Printed Name of Claimant \_\_\_\_\_ Signature of Claimant \_\_\_\_\_

\*\*\*\*\* FINAL ADJUDICATION \*\*\*\*\*

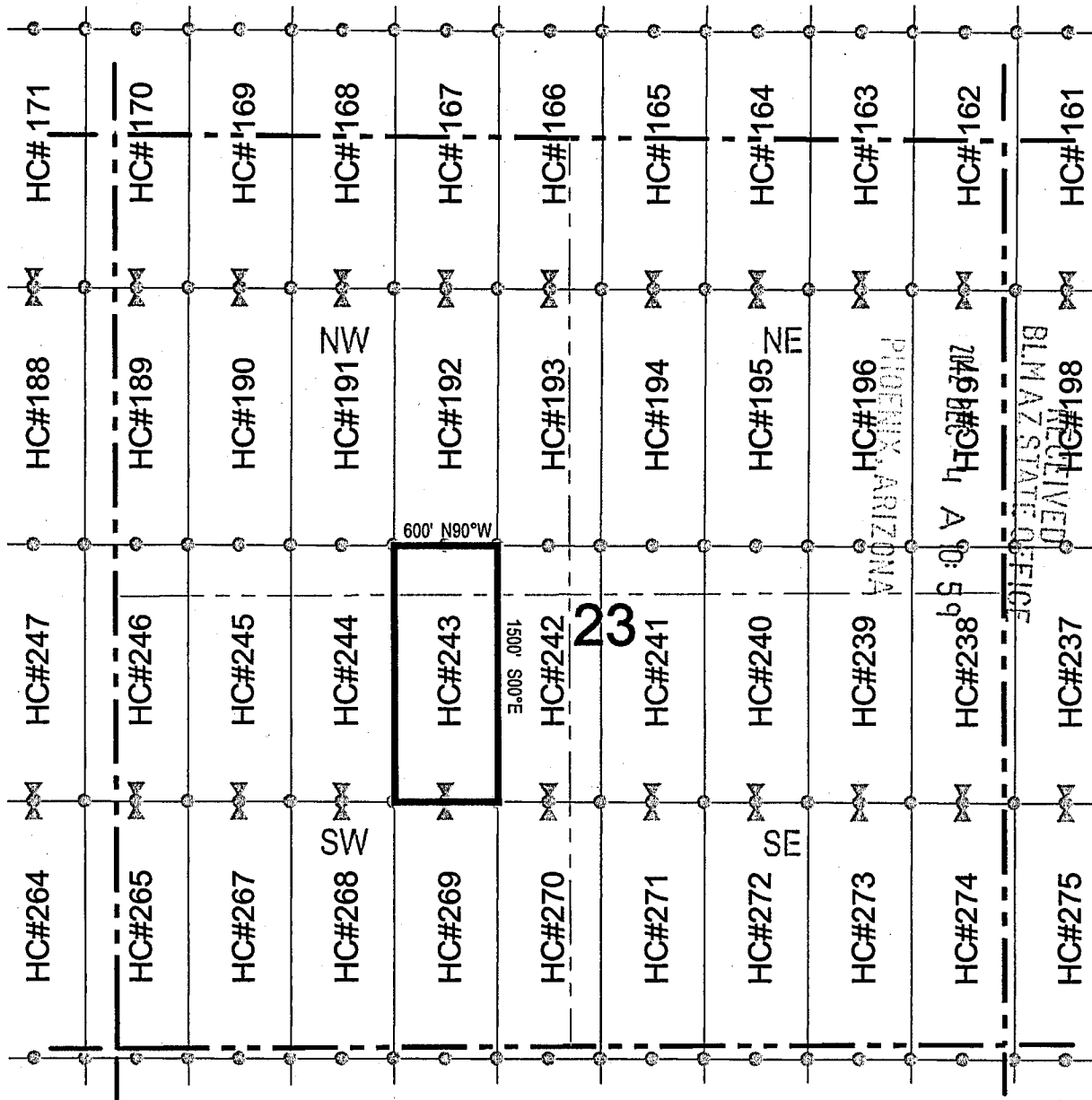
DATE 7/17/2013 INITIALS 18







# LODE CLAIM LOCATION MAP



Corner Posts    
  Location Monuments    
 Scale: 1"=1000'




1. The above map depicts the **HC 243** Lode Claim, which is located in the NE 1/4 of the SW 1/4, and the SE 1/4 of the NW 1/4 of Section 23, Township 1 South, Range 11 East, Gila and Salt River Base and Meridian, Pinal County, Arizona, Pioneer Mining District.
2. The type of corner and location monuments used are wood 2"x2"x48" posts and metal tags with location information written thereon.
3. The bearings and distances in degrees and feet between claim corners are as depicted on the above map.

ANCI 119025



# LODE CLAIM LOCATION MAP



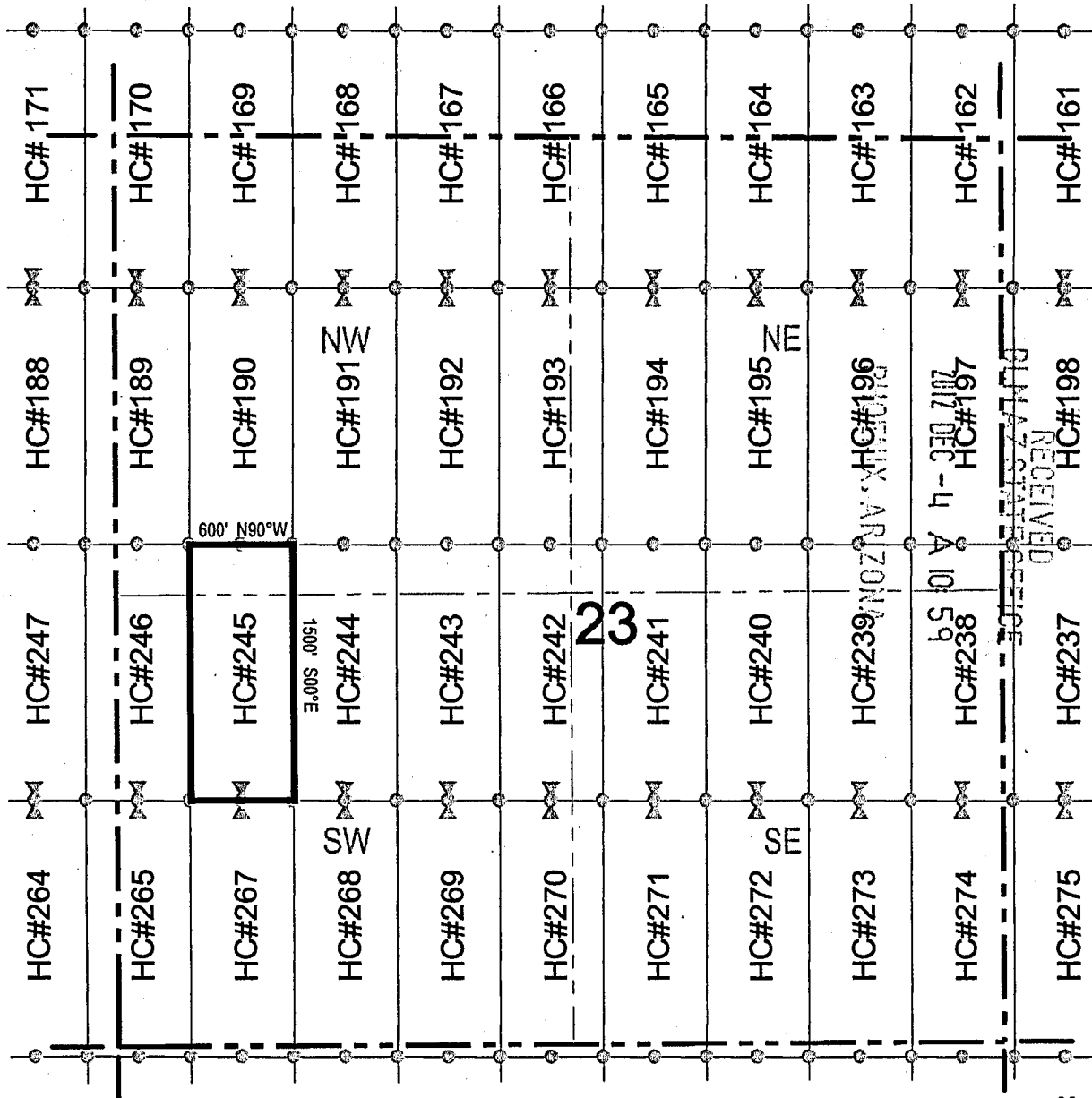
- Corner Posts     
  Location Monuments     
 Scale: 1"=1000'
1. The above map depicts the **HC 244** Lode Claim, which is located in the NW 1/4 and NE 1/4 of the SW 1/4, and the SE 1/4 and SW 1/4 of the NW 1/4 of Section 23, Township 1 South, Range 11 East, Gila and Salt River Base and Meridian, Pinal County, Arizona, Pioneer Mining District.
  2. The type of corner and location monuments used are wood 2"x2"x48" posts and metal tags with location information written thereon.
  3. The bearings and distances in degrees and feet between claim corners are as depicted on the above map.

ANCH 19826





# LODE CLAIM LOCATION MAP



Corner Posts    
  Location Monuments    
 Scale: 1"=1000'

1. The above map depicts the **HC 245** Lode Claim, which is located in the NW 1/4 of the SW 1/4, and the SW 1/4 of the NW 1/4 of Section 23, Township 1 South, Range 11 East, Gila and Salt River Base and Meridian, Pinal County, Arizona, Pioneer Mining District.
2. The type of corner and location monuments used are wood 2"x2"x48" posts and metal tags with location information written thereon.
3. The bearings and distances in degrees and feet between claim corners are as depicted on the above map.

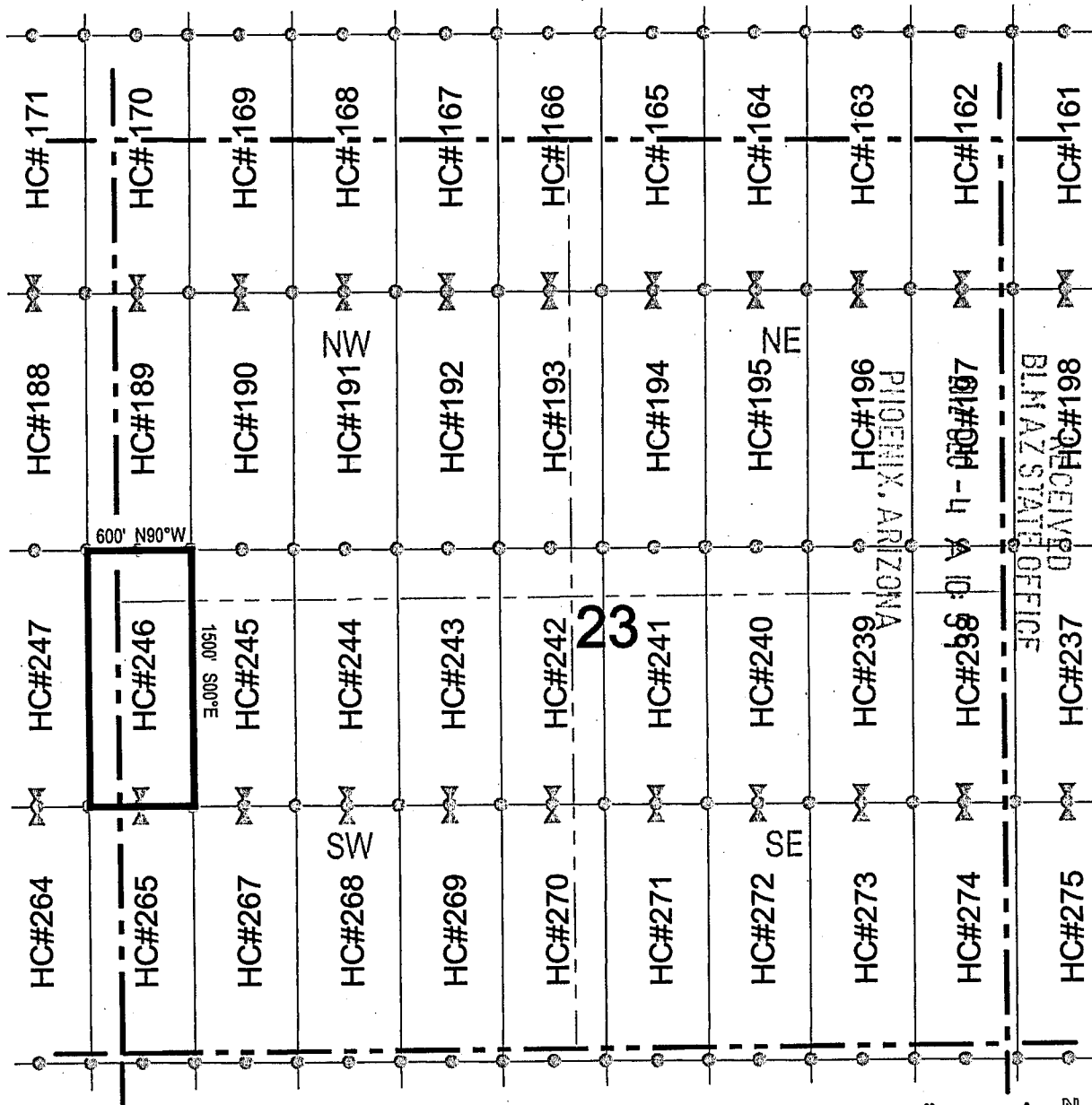


RECEIVED  
 PINAL COUNTY ARIZONA  
 DEPT. OF CLERK  
 JAN 10 11 10 AM '11

L 28611011A



# LODE CLAIM LOCATION MAP



Corner Posts    
  Location Monuments    
 Scale: 1"=1000'

1. The above map depicts the **HC 246** Lode Claim, which is located in the NW 1/4 of the SW 1/4, and the SW 1/4 of the NW 1/4 of Section 23, and the SE 1/4 of the NE 1/4, and the NE 1/4 of the SE 1/4 of Section 22, Township 1 South, Range 11 East, Gila and Salt River Base and Meridian, Pinal County, Arizona, Pioneer Mining District.
2. The type of corner and location monuments used are wood 2"x2"x48" posts and metal tags with location information written thereon.
3. The bearings and distances in degrees and feet between claim corners are as depicted on the above map.

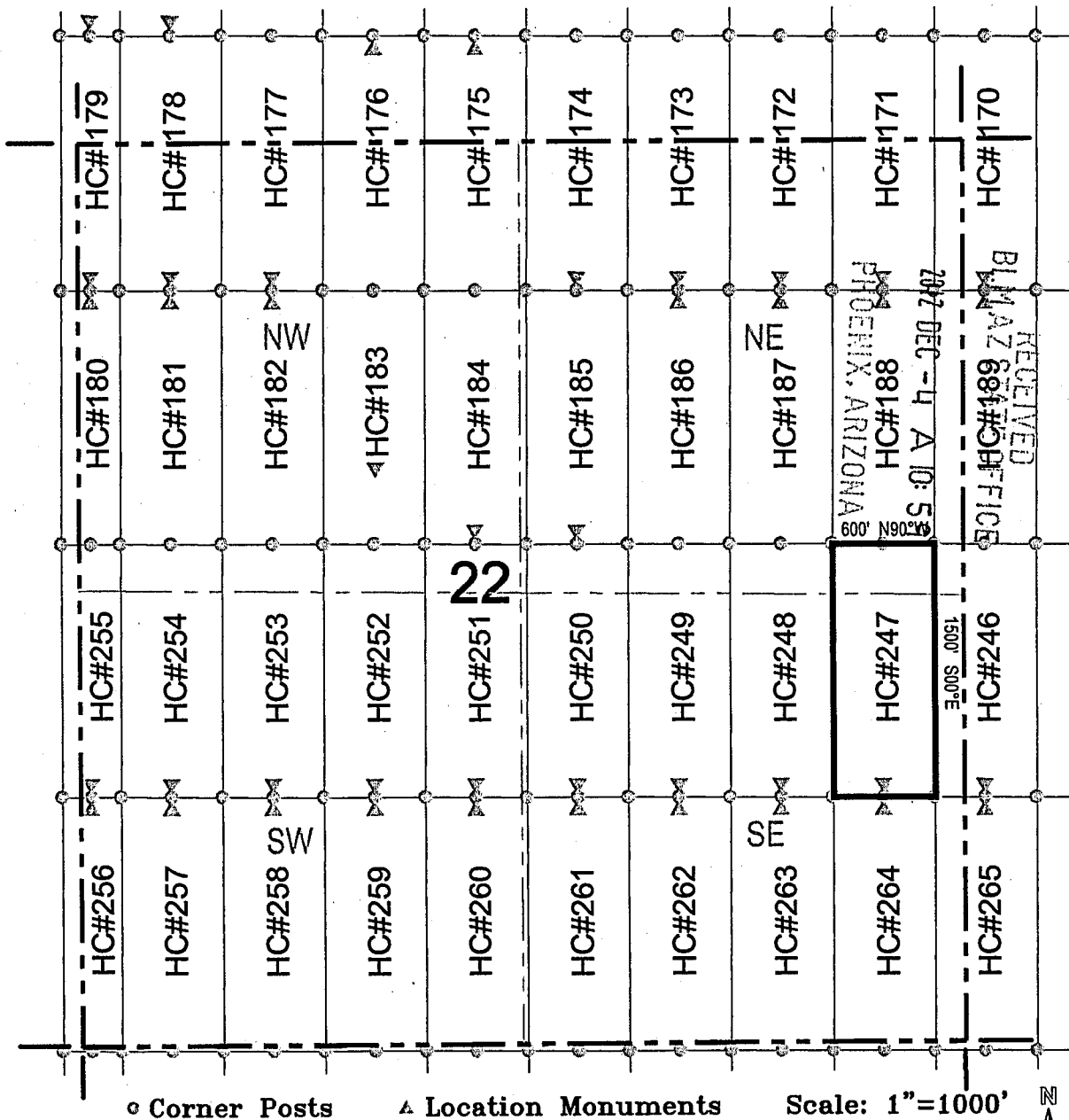


REC'D 11 10 1988





# LODE CLAIM LOCATION MAP



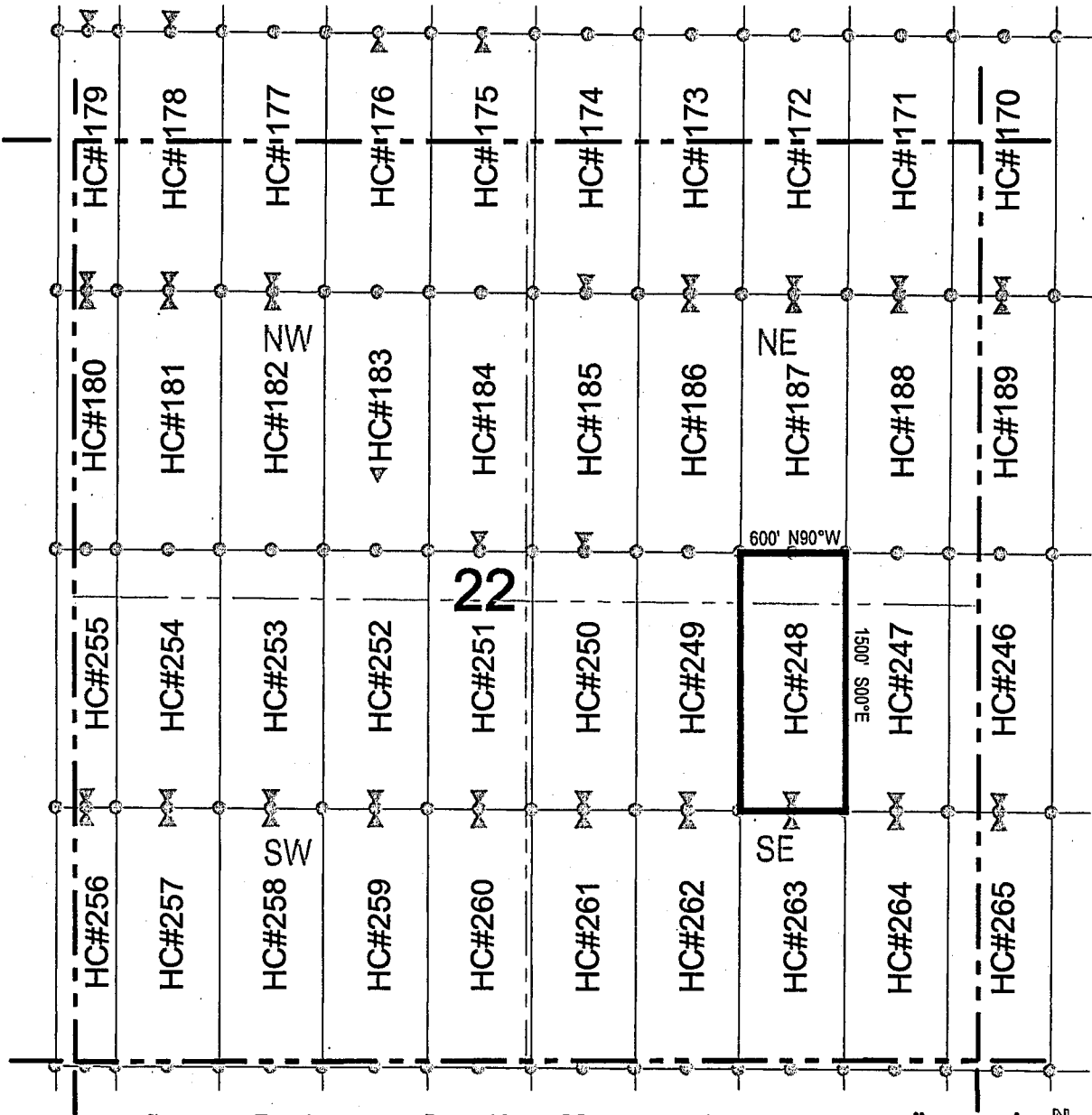
1. The above map depicts the **HC 247** Lode Claim, which is located in the NE 1/4 of the SE 1/4, and the SE 1/4 of the NE 1/4 of Section 22, Township 1 South, Range 11 East, Gila and Salt River Base and Meridian, Pinal County, Arizona, Pioneer Mining District.
2. The type of corner and location monuments used are wood 2"x2"x48" posts and metal tags with location information written thereon.
3. The bearings and distances in degrees and feet between claim corners are as depicted on the above map.

RECEIVED  
 PINAL COUNTY RECORDER'S OFFICE  
 600 N. 3RD ST. PHOENIX, ARIZONA  
 2012 DEC 4 10:53 AM

ANCH 19829  
 b7861101V



# LODE CLAIM LOCATION MAP



Corner Posts    
  Location Monuments    
 Scale: 1"=1000'

1. The above map depicts the **HC 248** Lode Claim, which is located in the NE 1/4 and NW 1/4 of the SE 1/4, and the SW 1/4 and SE 1/4 of the NE 1/4 of Section 22, Township 1 South, Range 11 East, Gila and Salt River Base and Meridian, Pinal County, Arizona, Pioneer Mining District.
2. The type of corner and location monuments used are wood 2"x2"x48" posts and metal tags with location information written thereon.
3. The bearings and distances in degrees and feet between claim corners are as depicted on the above map.

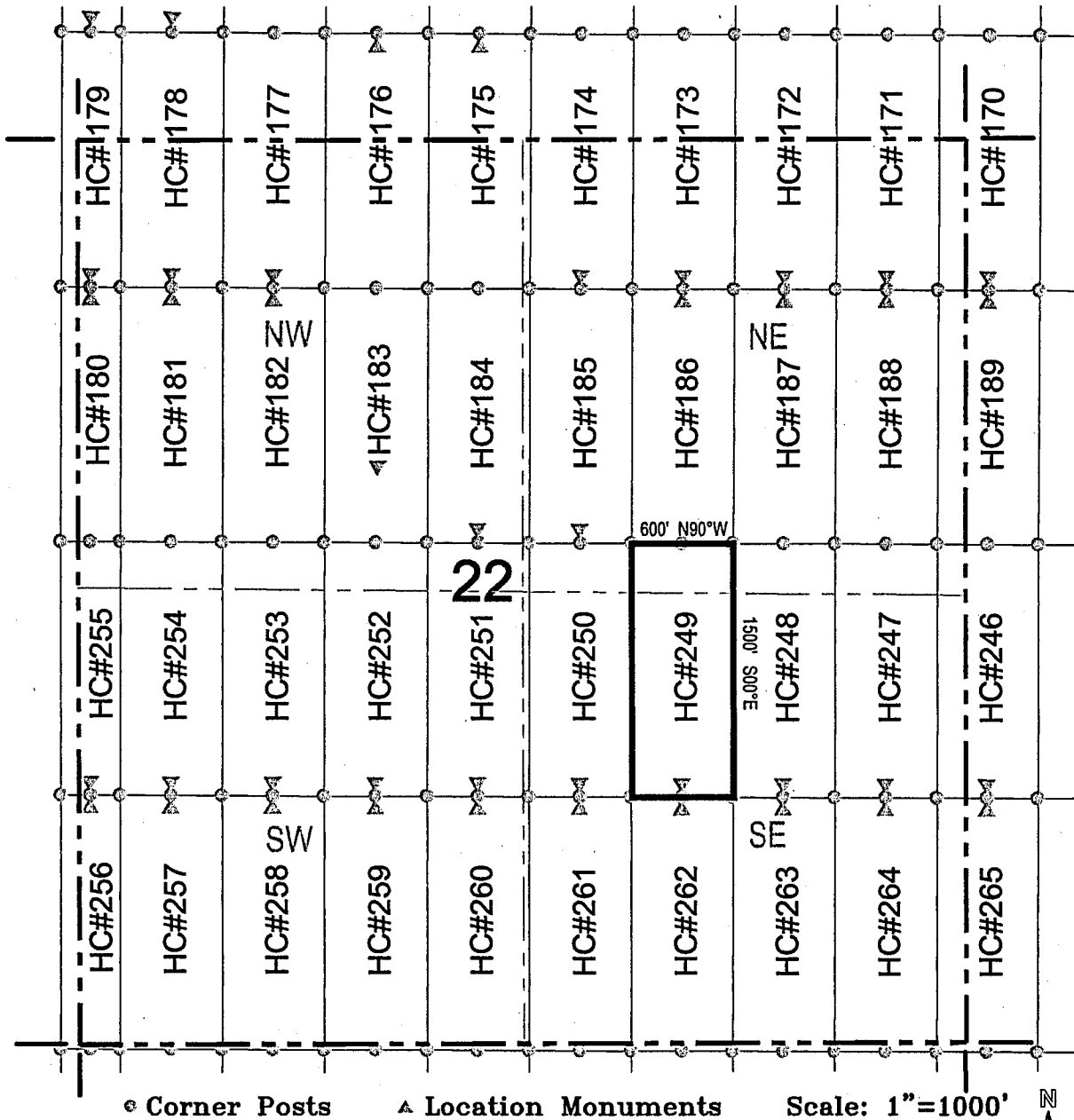


ANCI 19830





## LODE CLAIM LOCATION MAP

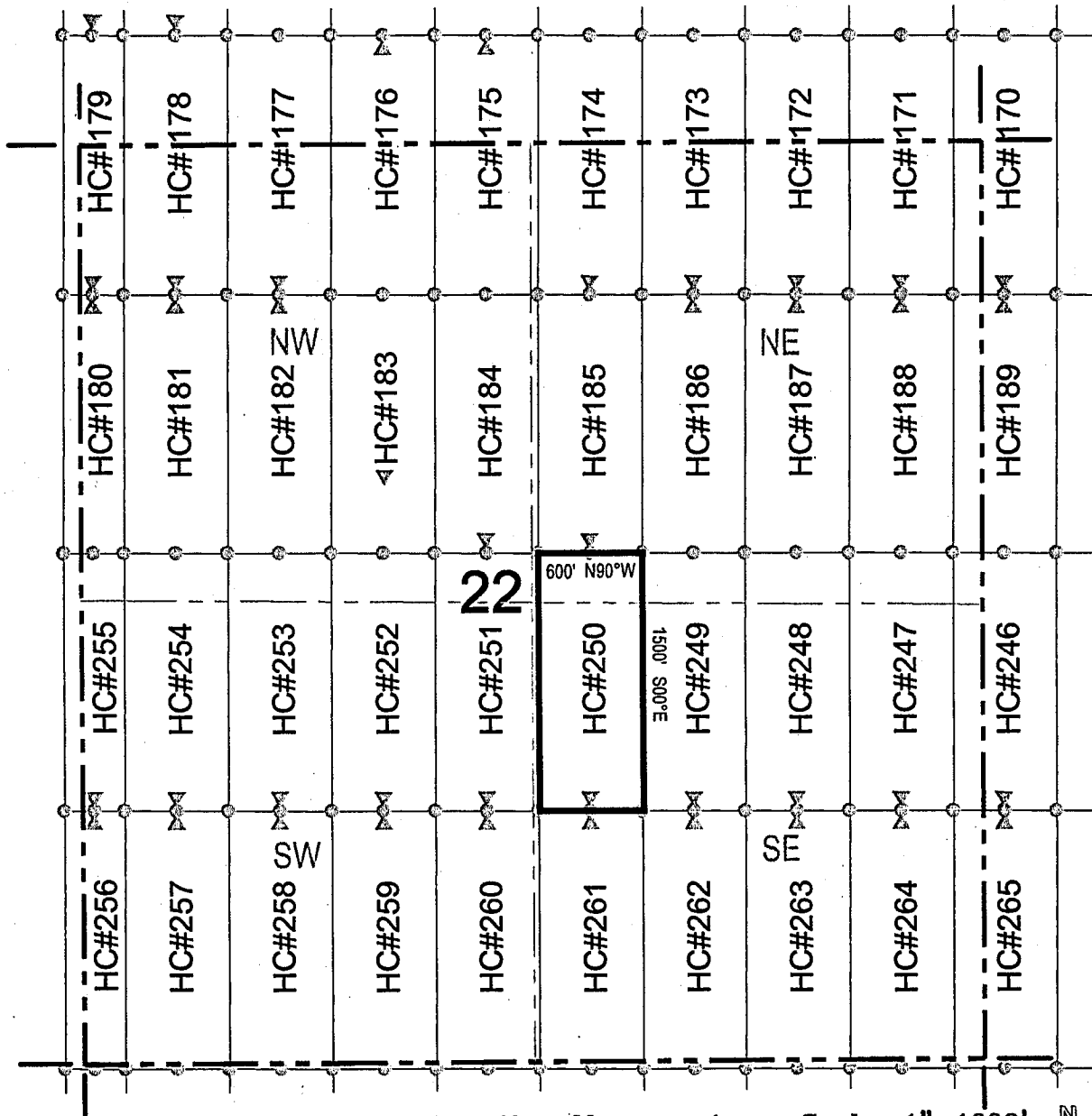


1. The above map depicts the **HC 249** Lode Claim, which is located in the NW 1/4 of the SE 1/4, and the SW 1/4 of the NE 1/4 of Section 22, Township 1 South, Range 11 East, Gila and Salt River Base and Meridian, Pinal County, Arizona, Pioneer Mining District.
2. The type of corner and location monuments used are wood 2"x2"x48" posts and metal tags with location information written thereon.
3. The bearings and distances in degrees and feet between claim corners are as depicted on the above map.

AMC 419831



## LODE CLAIM LOCATION MAP



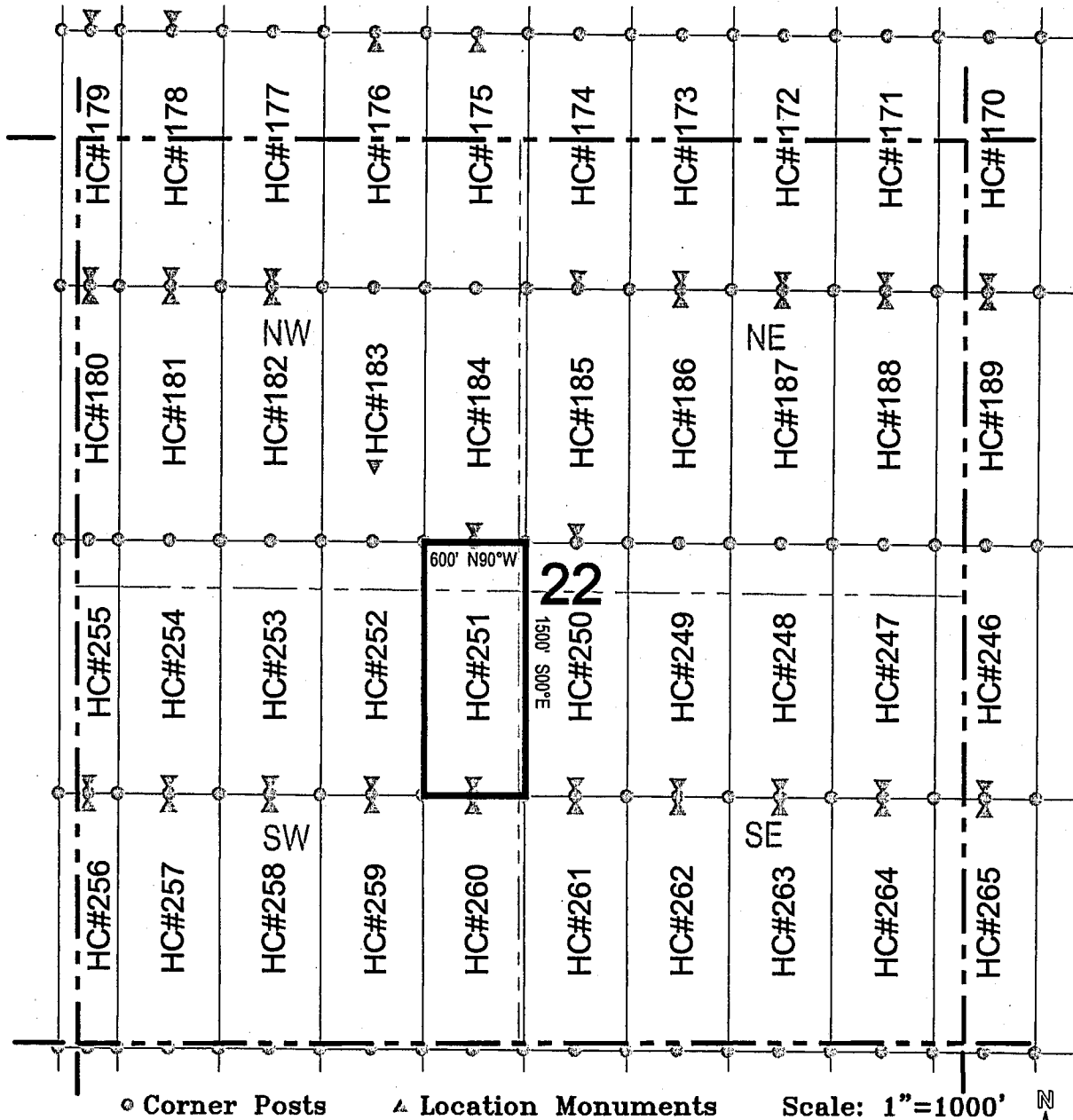
Corner Posts    
  Location Monuments    
 Scale: 1"=1000'

1. The above map depicts the **HC 250** Lode Claim, which is located in the NW 1/4 of the SE 1/4, and the SW 1/4 of the NE 1/4 of Section 22, Township 1 South, Range 11 East, Gila and Salt River Base and Meridian, Pinal County, Arizona, Pioneer Mining District.
2. The type of corner and location monuments used are wood 2"x2"x48" posts and metal tags with location information written thereon.
3. The bearings and distances in degrees and feet between claim corners are as depicted on the above map.

ANCH 19832



# LODE CLAIM LOCATION MAP



- Corner Posts      ▲ Location Monuments      Scale: 1"=1000'

  1. The above map depicts the **HC 251** Lode Claim, which is located in the NE 1/4 of the SW 1/4, SE 1/4 of the NW 1/4, SW 1/4 of the NE 1/4, and NW 1/4 of the SE 1/4 Section 22, Township 1 South, Range 11 East, Gila and Salt River Base and Meridian, Pinal County, Arizona, Pioneer Mining District.
  2. The type of corner and location monuments used are wood 2"x2"x48" posts and metal tags with location information written thereon.
  3. The bearings and distances in degrees and feet between claim corners are as depicted on the above map.

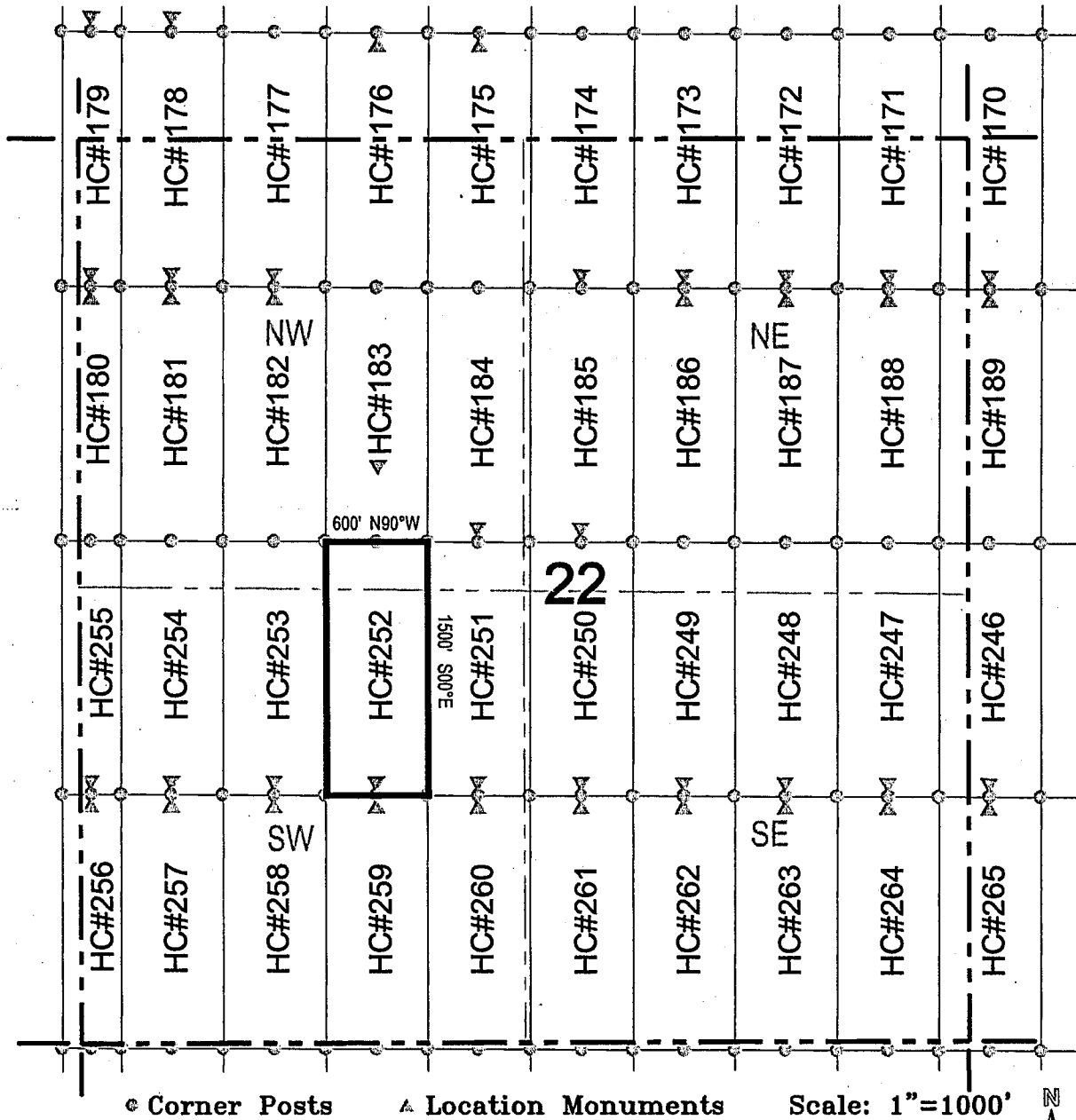


AN 419833





# LODE CLAIM LOCATION MAP

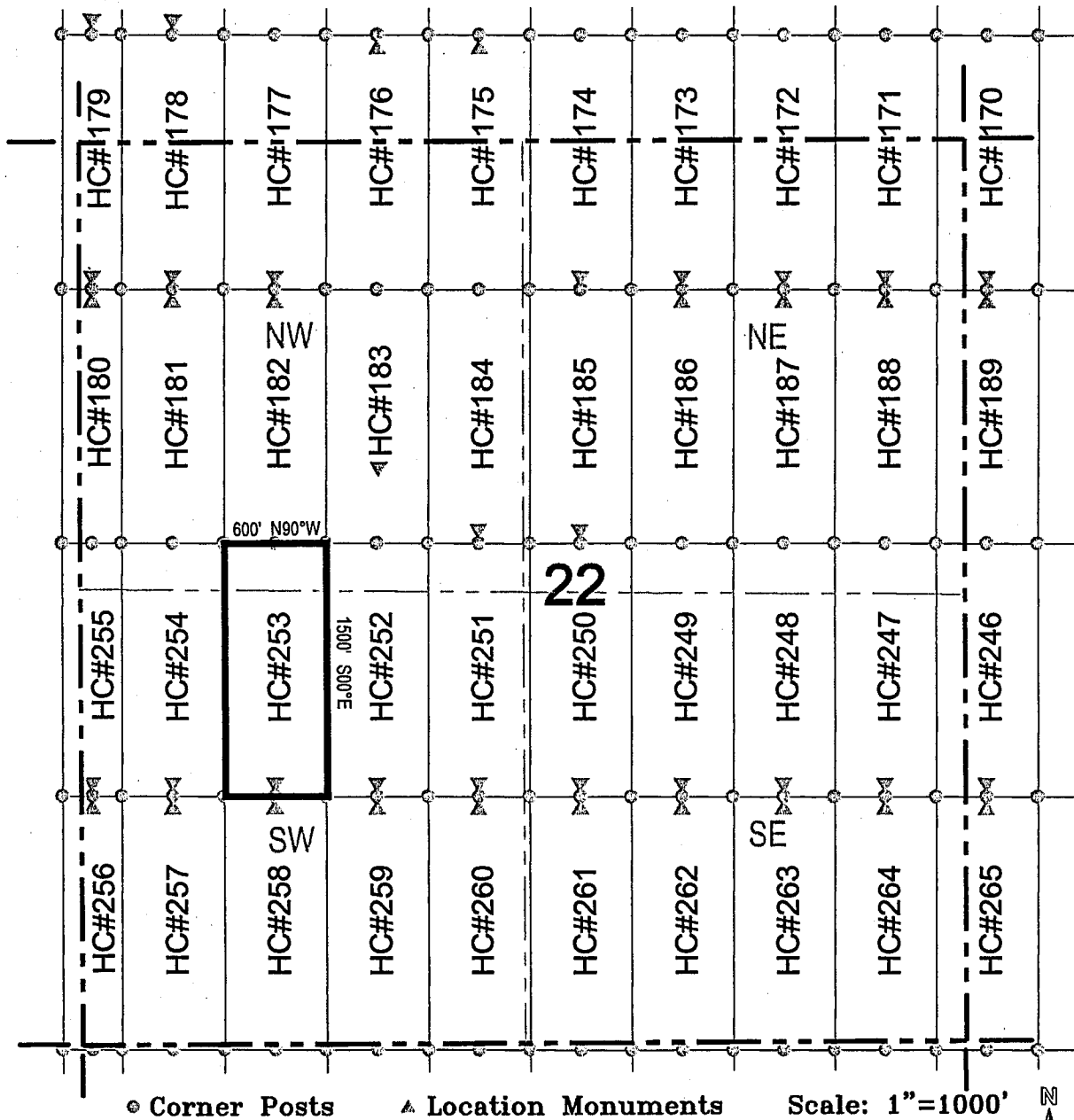


1. The above map depicts the **HC 252** Lode Claim, which is located in the NE 1/4 of the SW 1/4, and the SE 1/4 of the NW 1/4 of Section 22, Township 1 South, Range 11 East, Gila and Salt River Base and Meridian, Pinal County, Arizona, Pioneer Mining District.
2. The type of corner and location monuments used are wood 2"x2"x48" posts and metal tags with location information written thereon.
3. The bearings and distances in degrees and feet between claim corners are as depicted on the above map.

HC 252



## LODE CLAIM LOCATION MAP



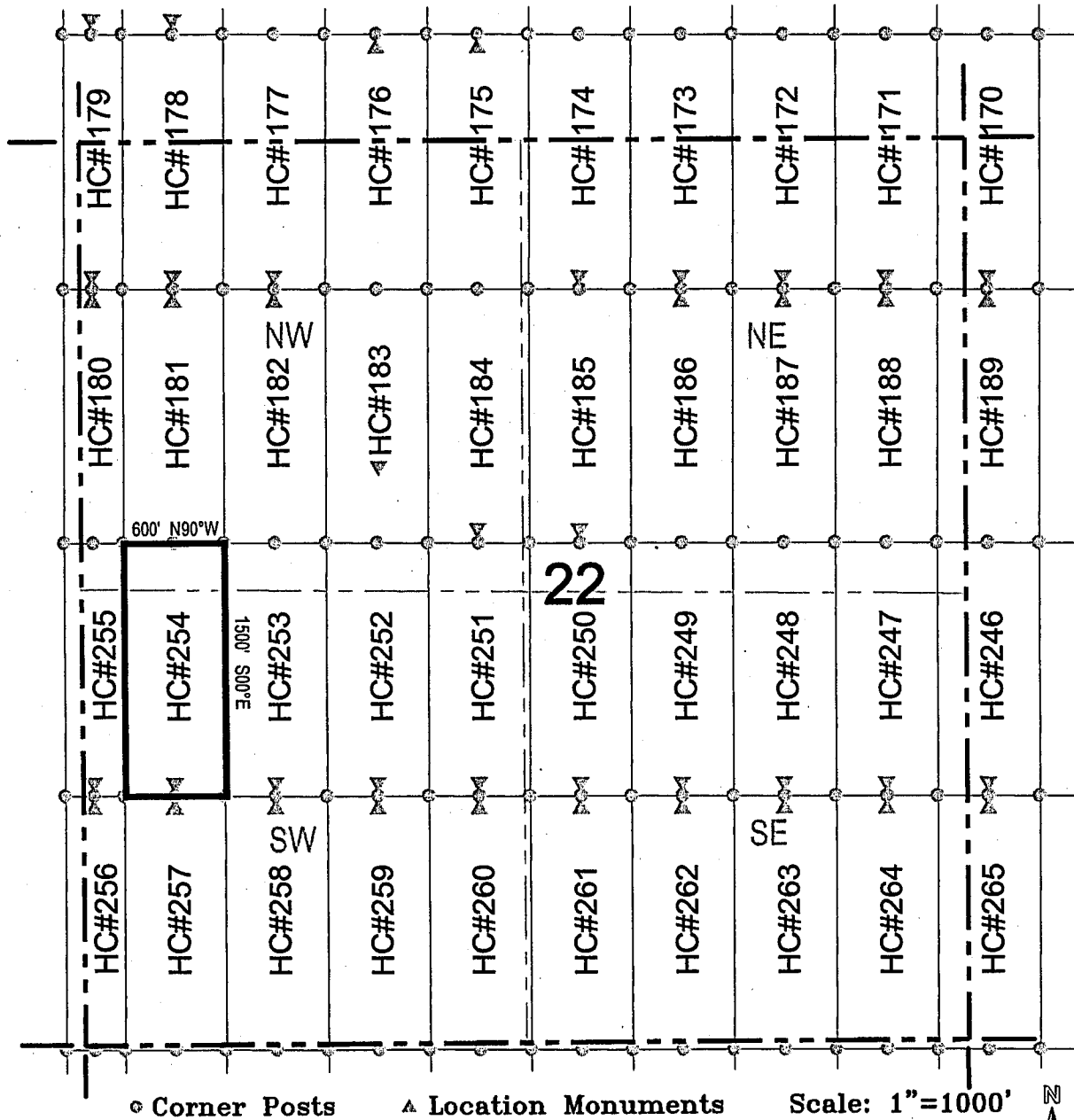
- 1. The above map depicts the **HC 253** Lode Claim, which is located in the NW 1/4 and NE 1/4 of the SW 1/4, and the SE 1/4 and SW 1/4 of the NW 1/4 of Section 22, Township 1 South, Range 11 East, Gila and Salt River Base and Meridian, Pinal County, Arizona, Pioneer Mining District.
- 2. The type of corner and location monuments used are wood 2"x2"x48" posts and metal tags with location information written thereon.
- 3. The bearings and distances in degrees and feet between claim corners are as depicted on the above map.

APR 1985





## LODE CLAIM LOCATION MAP

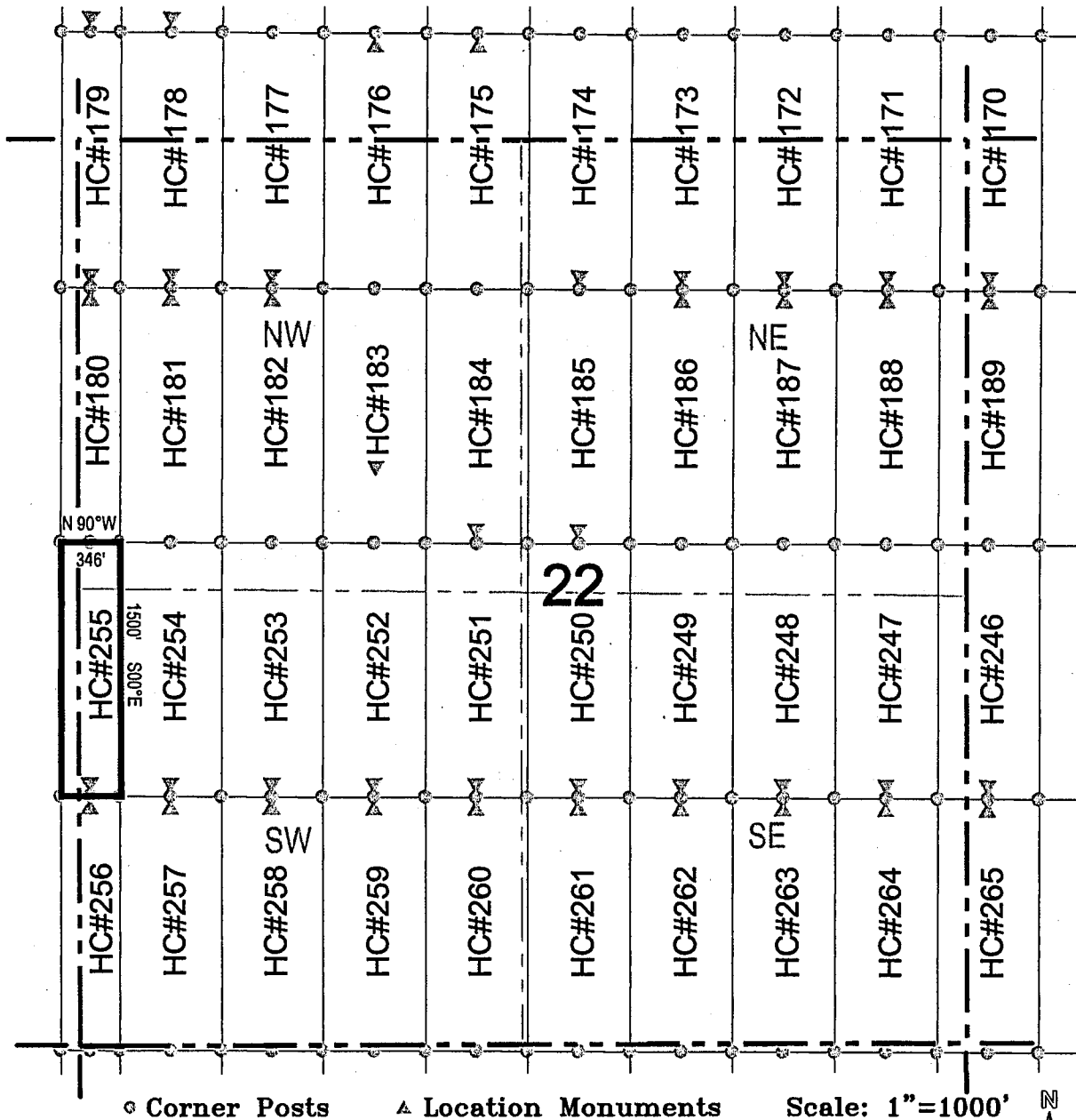


1. The above map depicts the **HC 254** Lode Claim, which is located in the NW 1/4 of the SW 1/4, and the SW 1/4 of the NW 1/4 of Section 22, Township 1 South, Range 11 East, Gila and Salt River Base and Meridian, Pinal County, Arizona, Pioneer Mining District.
2. The type of corner and location monuments used are wood 2"x2"x48" posts and metal tags with location information written thereon.
3. The bearings and distances in degrees and feet between claim corners are as depicted on the above map.

ANCH 19036



## LODE CLAIM LOCATION MAP



1. The above map depicts the **HC 255** Lode Claim, which is located in the NW 1/4 of the SW 1/4, and the SW 1/4 of the NW 1/4 of Section 22, and the SE 1/4 of the NE 1/4, and the NE 1/4 of the SE 1/4 of Section 21, Township 1 South, Range 11 East, Gila and Salt River Base and Meridian, Pinal County, Arizona, Pioneer Mining District.
2. The type of corner and location monuments used are wood 2"x2"x48" posts and metal tags with location information written thereon.
3. The bearings and distances in degrees and feet between claim corners are as depicted on the above map.

L C 8 6 1 9 3 7 1

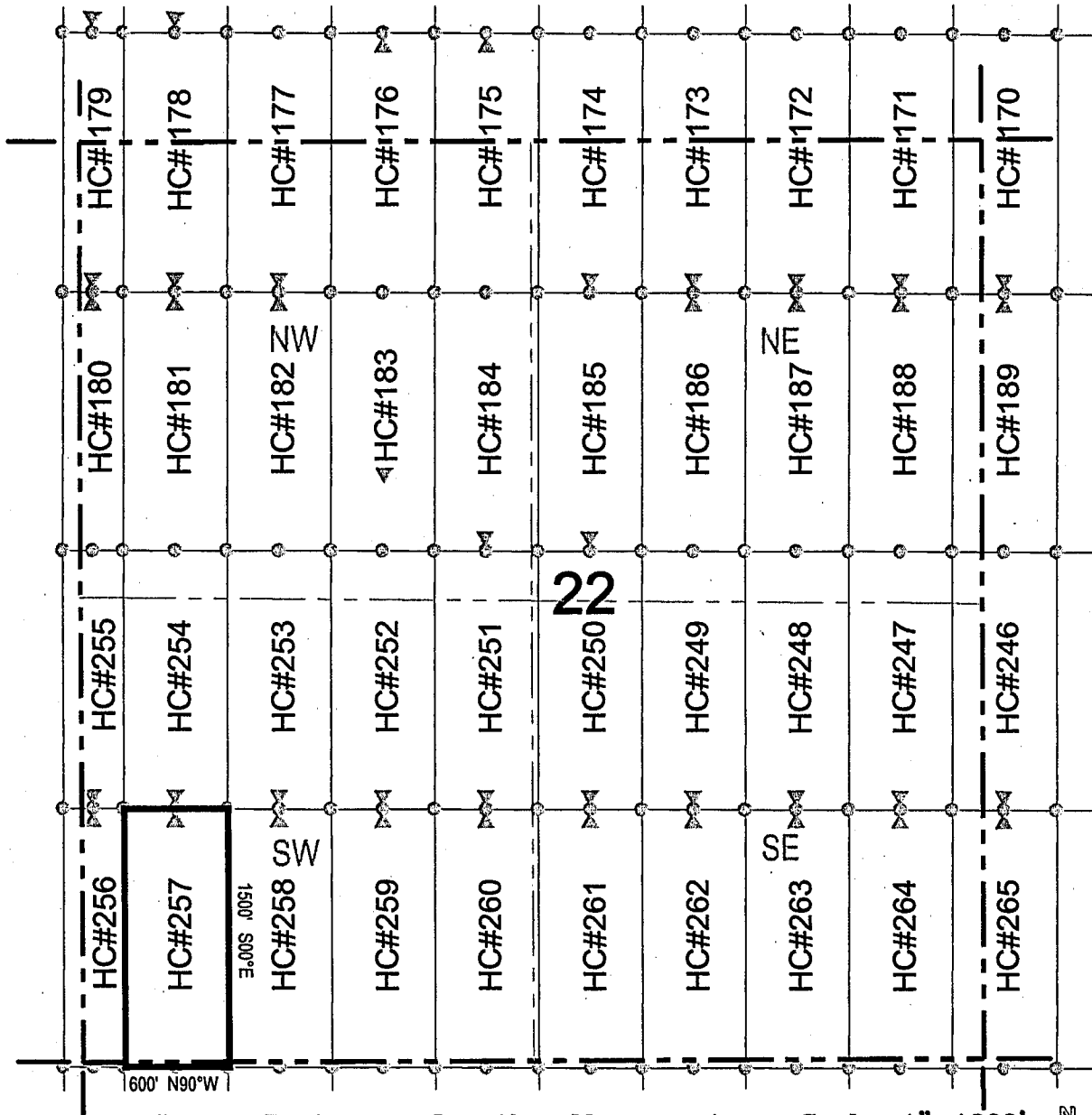








# LODE CLAIM LOCATION MAP




Corner Posts    
  Location Monuments    
 Scale: 1"=1000'

1. The above map depicts the **HC 257** Lode Claim, which is located in the NW 1/4 and SW 1/4 of the SW 1/4 of Section 22, and the NW 1/4 of the NW 1/4 of Section 27, Township 1 South, Range 11 East, Gila and Salt River Base and Meridian, Pinal County, Arizona, Pioneer Mining District.
2. The type of corner and location monuments used are wood 2"x2"x48" posts and metal tags with location information written thereon.
3. The bearings and distances in degrees and feet between claim corners are as depicted on the above map.

ANCH 19839



# LODE CLAIM LOCATION MAP



Corner Posts    
  Location Monuments    
 Scale: 1"=1000'

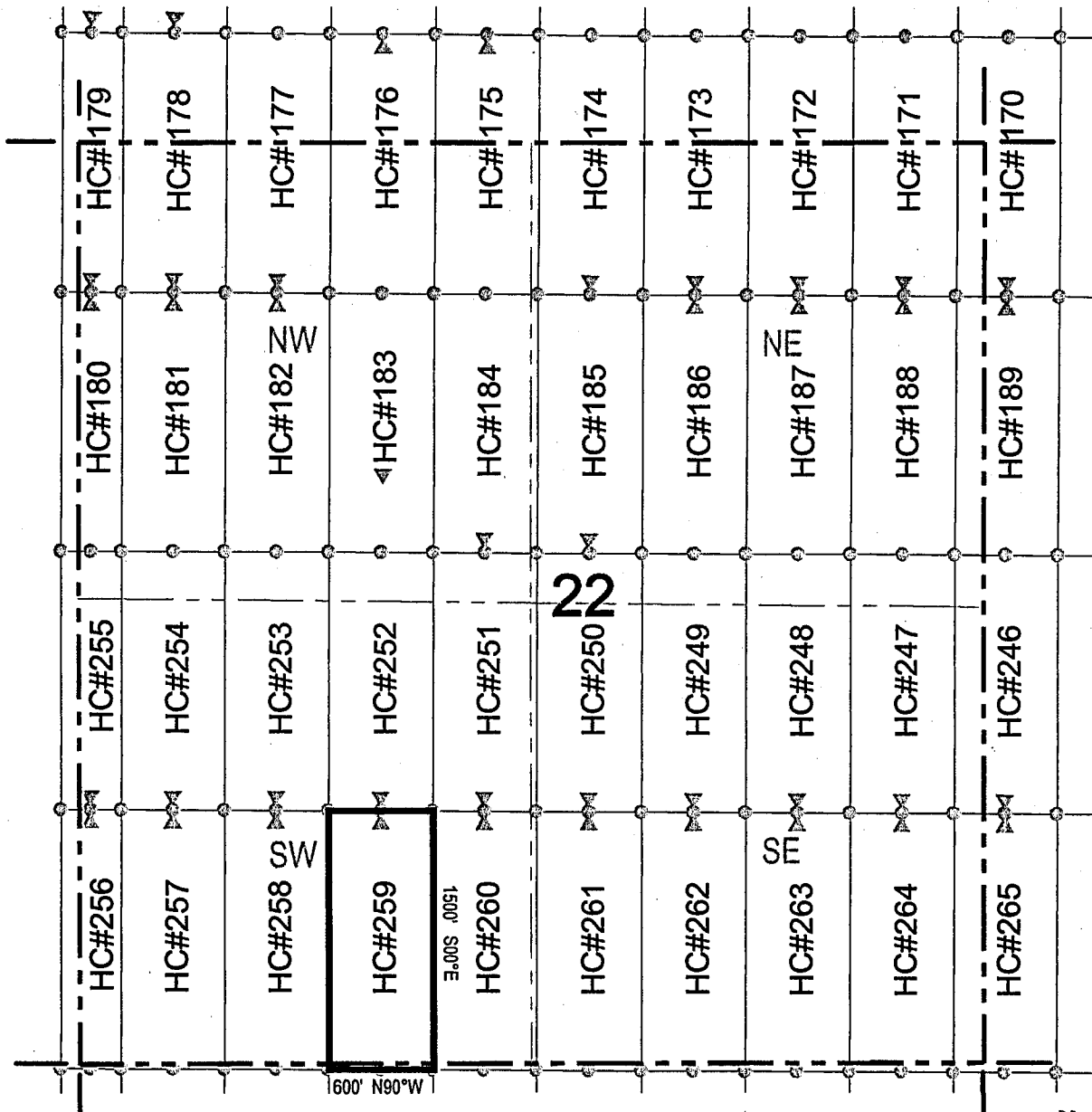
1. The above map depicts the **HC 258** Lode Claim, which is located in the NW 1/4, SW 1/4, SE 1/4 and NE 1/4 of the SW 1/4 of Section 22, and the NE 1/4 and NW 1/4 of the NW 1/4 of Section 27, Township 1 South, Range 11 East, Gila and Salt River Base and Meridian, Pinal County, Arizona, Pioneer Mining District.
2. The type of corner and location monuments used are wood 2"x2"x48" posts and metal tags with location information written thereon.
3. The bearings and distances in degrees and feet between claim corners are as depicted on the above map.

ANCH 19840





## LODE CLAIM LOCATION MAP

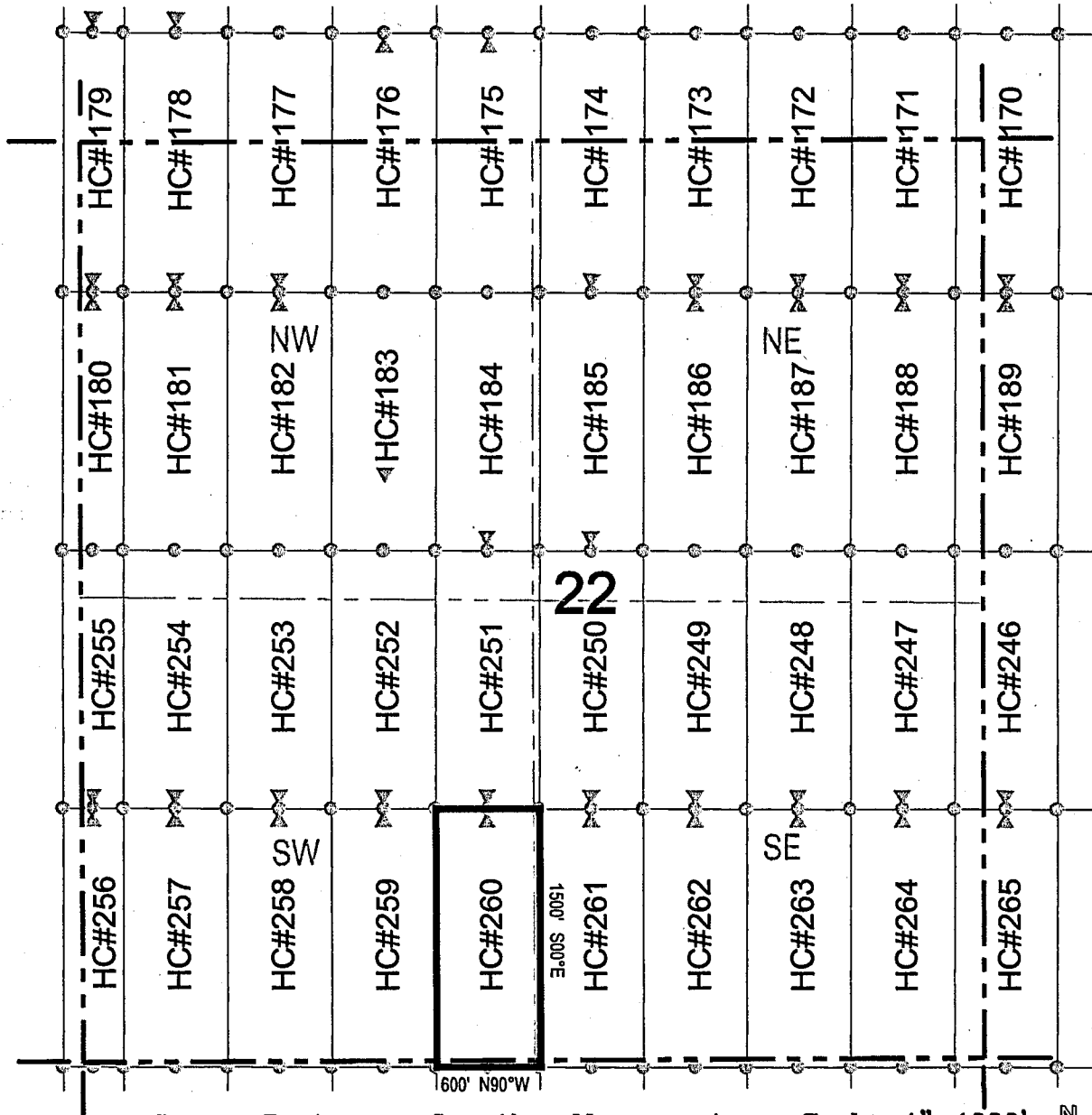


- Corner Posts    
  Location Monuments    
 Scale: 1"=1000'
1. The above map depicts the **HC 259** Lode Claim, which is located in the NE 1/4 and SE 1/4 of the SW 1/4 of Section 22, and the NE 1/4 of the NW 1/4 of Section 27, Township 1 South, Range 11 East, Gila and Salt River Base and Meridian, Pinal County, Arizona, Pioneer Mining District.
  2. The type of corner and location monuments used are wood 2"x2"x48" posts and metal tags with location information written thereon.
  3. The bearings and distances in degrees and feet between claim corners are as depicted on the above map.

ANCL 1984 1



# LODE CLAIM LOCATION MAP



Corner Posts    
  Location Monuments    
 Scale: 1"=1000'

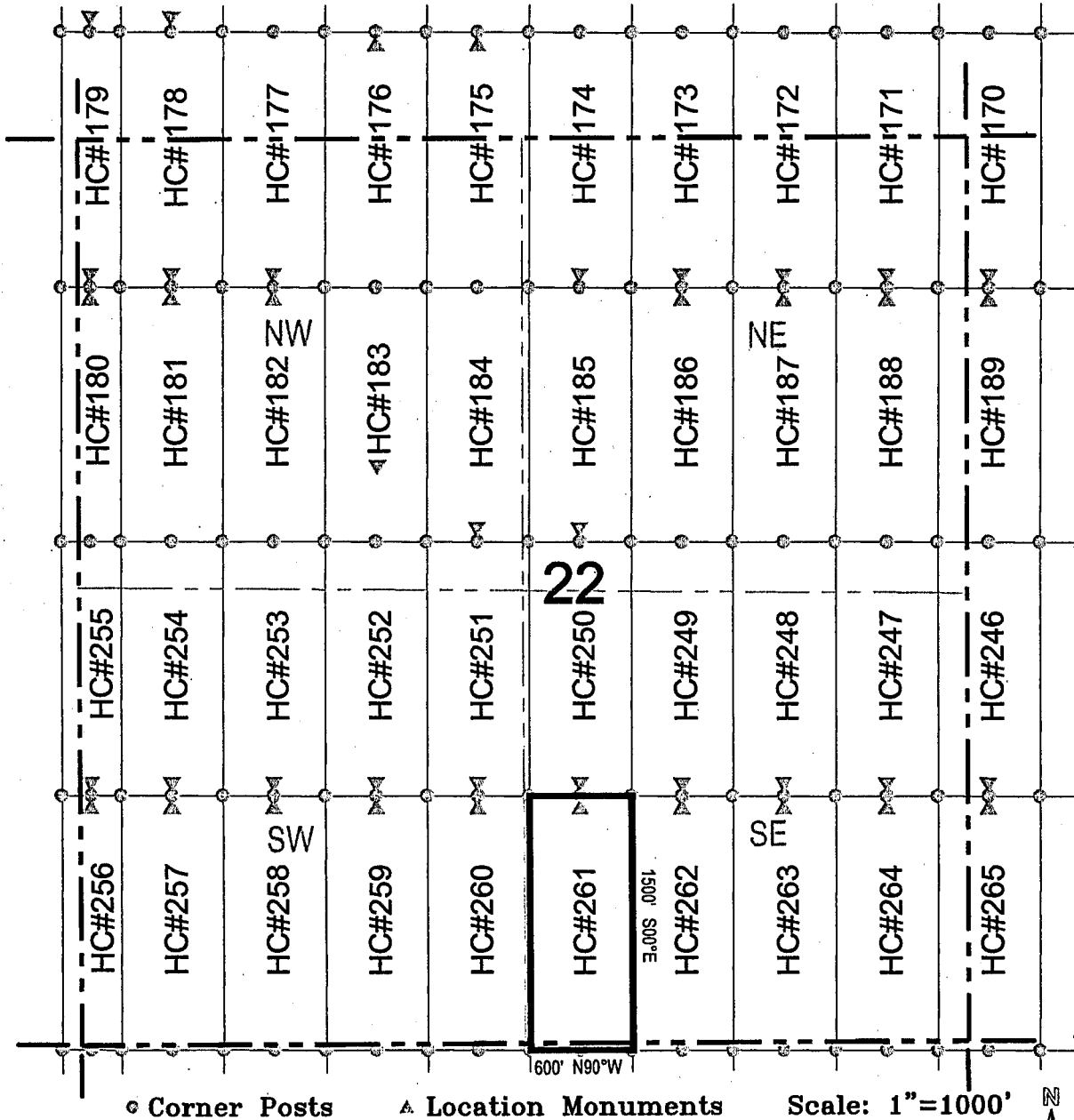
1. The above map depicts the **HC 260** Lode Claim, which is located in the NE 1/4 and SE 1/4 of the SW 1/4, and the SW 1/4 and NW 1/4 of the SE 1/4 of Section 22, and the NE 1/4 of the NW 1/4, and the NW 1/4 of the NE 1/4 of Section 27, Township 1 South, Range 11 East, Gila and Salt River Base and Meridian, Pinal County, Arizona, Pioneer Mining District.
2. The type of corner and location monuments used are wood 2"x2"x48" posts and metal tags with location information written thereon.
3. The bearings and distances in degrees and feet between claim corners are as depicted on the above map.



24861011



# LODE CLAIM LOCATION MAP



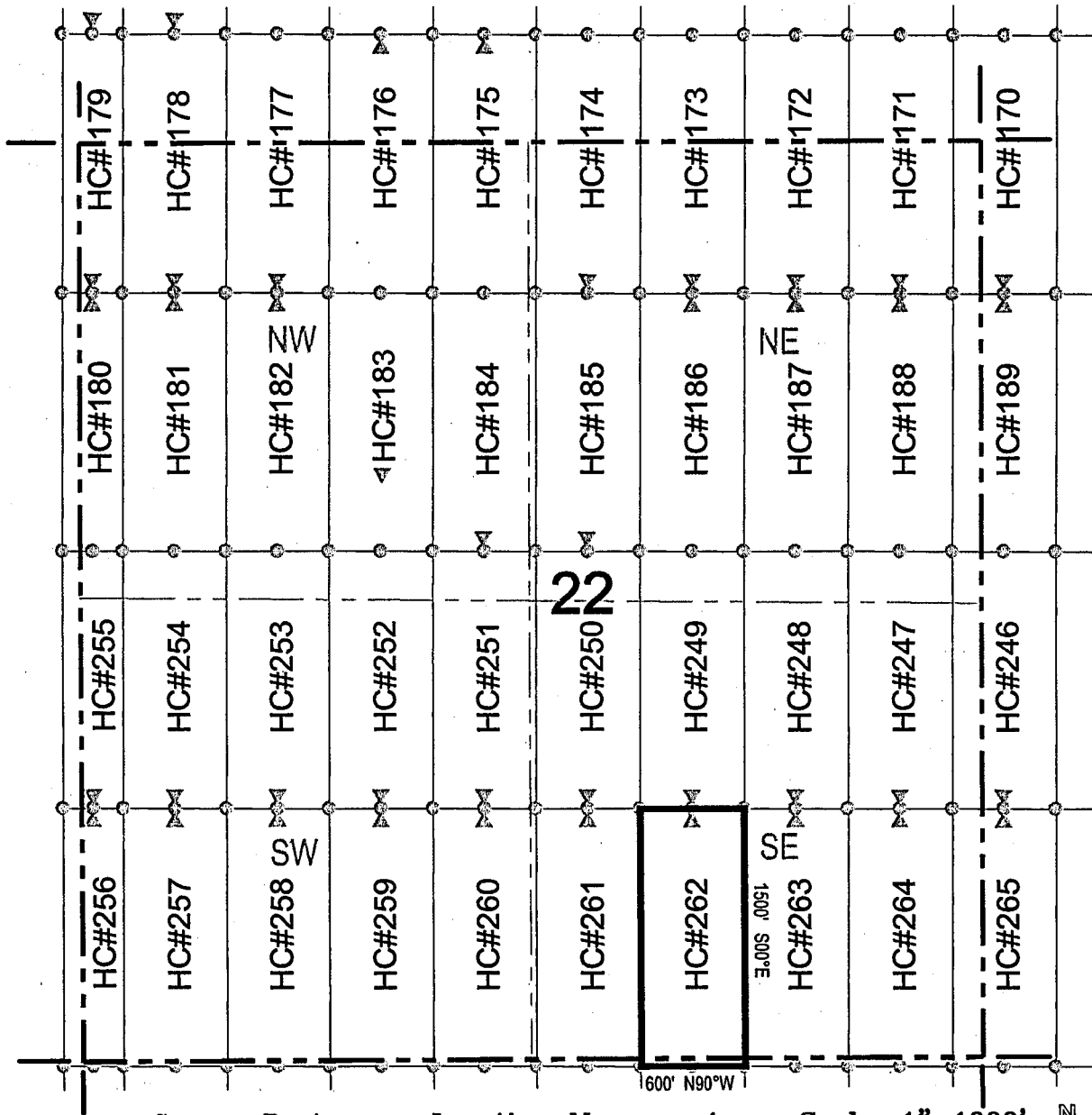
- 1. The above map depicts the **HC 261** Lode Claim, which is located in the NW 1/4 and SW 1/4 of the SE 1/4 of Section 22, and the NW 1/4 of the NE 1/4 of Section 27, Township 1 South, Range 11 East, Gila and Salt River Base and Meridian, Pinal County, Arizona, Pioneer Mining District.
- 2. The type of corner and location monuments used are wood 2"x2"x48" posts and metal tags with location information written thereon.
- 3. The bearings and distances in degrees and feet between claim corners are as depicted on the above map.

ANCH 1184





# LODE CLAIM LOCATION MAP




Corner Posts     
  Location Monuments     
 Scale: 1"=1000'

1. The above map depicts the **HC 262** Lode Claim, which is located in the NW 1/4 and SW 1/4 of the SE 1/4 of Section 22, and the NW 1/4 of the NE 1/4 of Section 27, Township 1 South, Range 11 East, Gila and Salt River Base and Meridian, Pinal County, Arizona, Pioneer Mining District.
2. The type of corner and location monuments used are wood 2"x2"x48" posts and metal tags with location information written thereon.
3. The bearings and distances in degrees and feet between claim corners are as depicted on the above map.

44861404



# LODE CLAIM LOCATION MAP



Corner Posts     
  Location Monuments     
 Scale: 1"=1000'

1. The above map depicts the **HC 263** Lode Claim, which is located in the NE 1/4, NW 1/4, SW 1/4, and SE 1/4 of the SE 1/4 of Section 22, and the NW 1/4 and NE 1/4 of the NE 1/4 of Section 27, Township 1 South, Range 11 East, Gila and Salt River Base and Meridian, Pinal County, Arizona, Pioneer Mining District.
2. The type of corner and location monuments used are wood 2"x2"x48" posts and metal tags with location information written thereon.
3. The bearings and distances in degrees and feet between claim corners are as depicted on the above map.

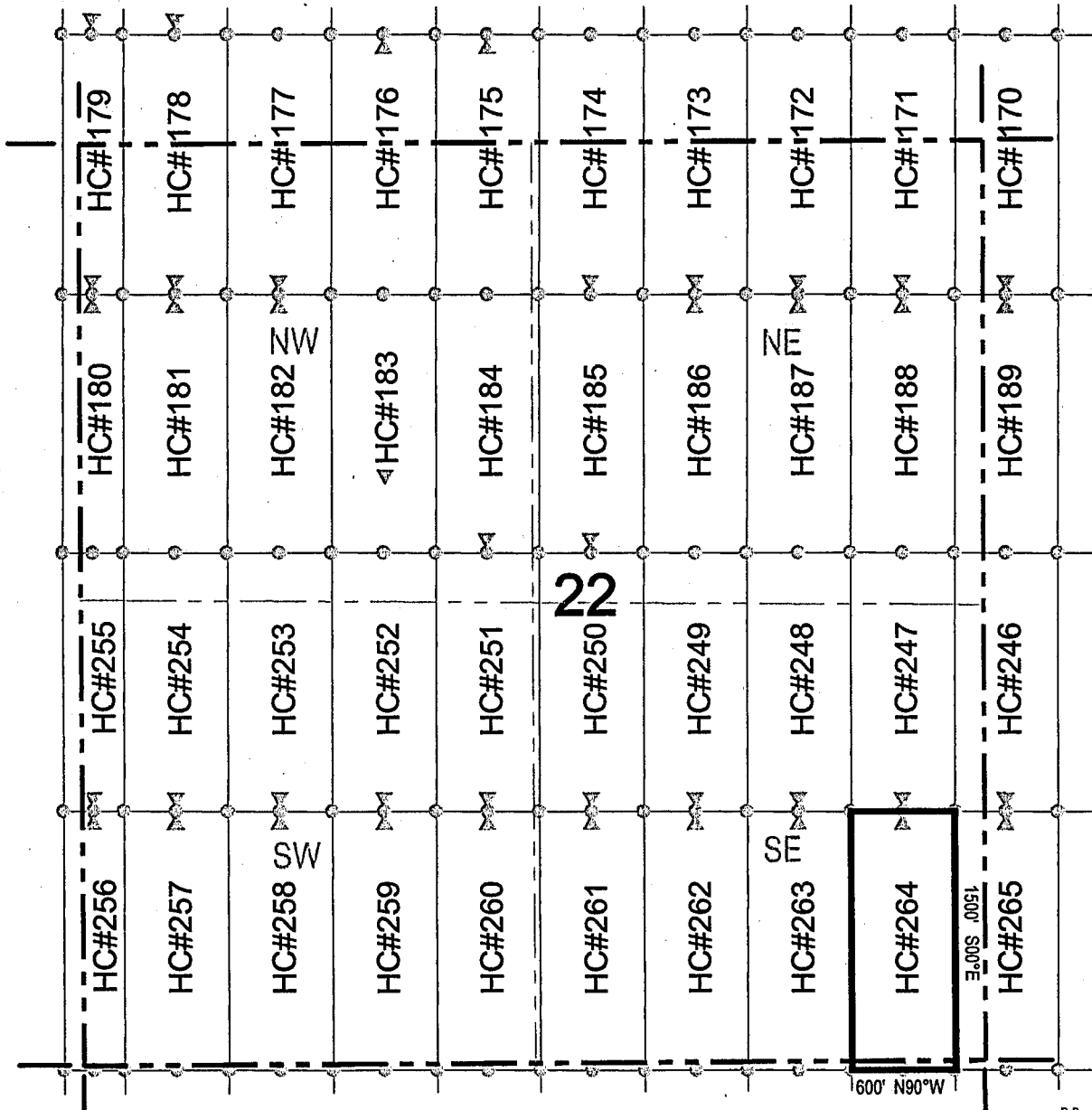


ANCH 19845





# LODE CLAIM LOCATION MAP



Corner Posts    
  Location Monuments    
 Scale: 1"=1000'

1. The above map depicts the **HC 264** Lode Claim, which is located in the NE 1/4 and SE 1/4 of the SE 1/4 of Section 22, and the NE 1/4 of the NE 1/4 of Section 27, Township 1 South, Range 11 East, Gila and Salt River Base and Meridian, Pinal County, Arizona, Pioneer Mining District.
2. The type of corner and location monuments used are wood 2"x2"x48" posts and metal tags with location information written thereon.
3. The bearings and distances in degrees and feet between claim corners are as depicted on the above map.



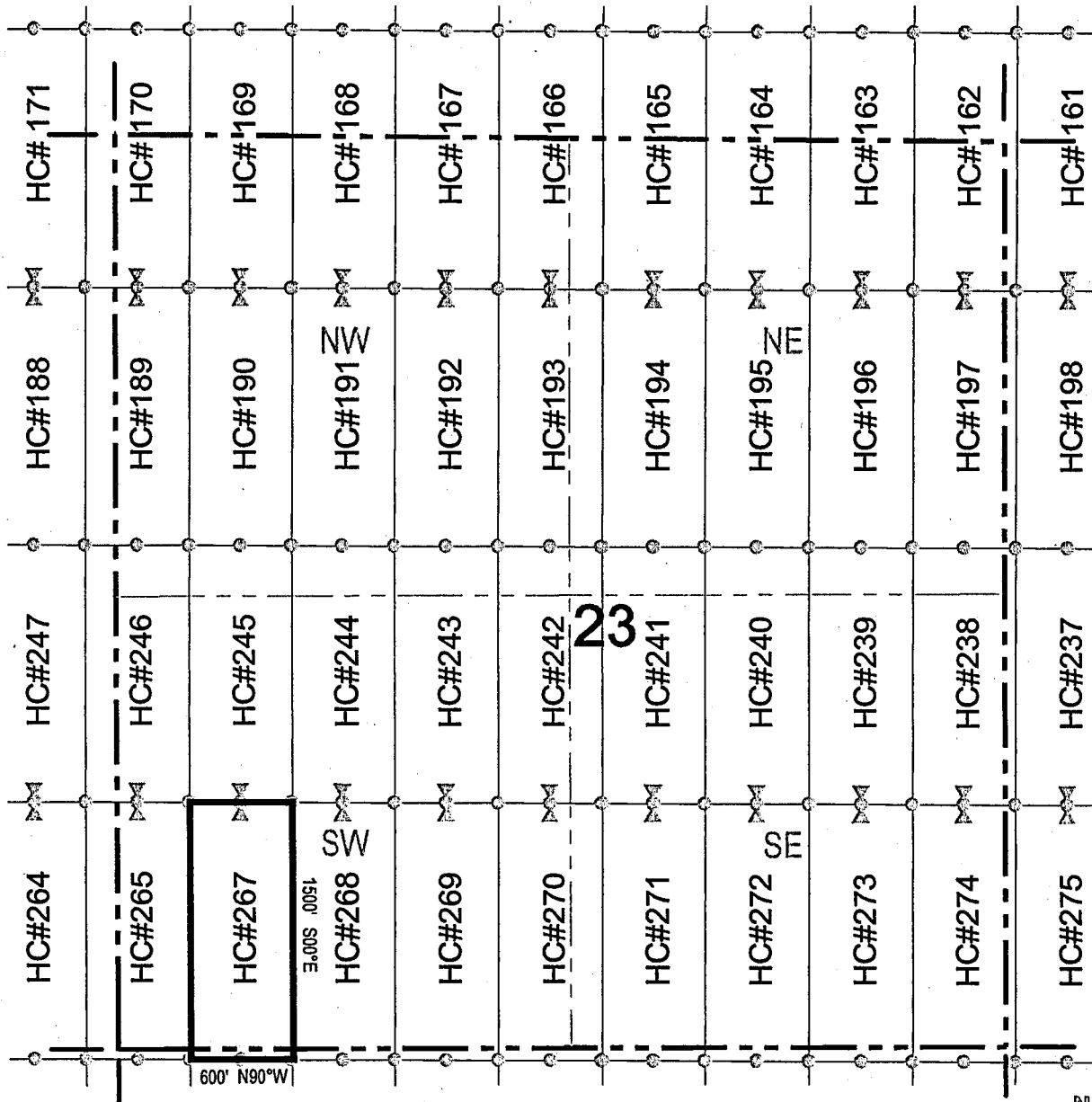
948611011A







## LODE CLAIM LOCATION MAP



o Corner Posts      △ Location Monuments      Scale: 1"=1000'


1. The above map depicts the **HC 267** Lode Claim, which is located in the NW 1/4 and SW 1/4 of the SW 1/4 of Section 23, and the NW 1/4 of the NW 1/4 of Section 26, Township 1 South, Range 11 East, Gila and Salt River Base and Meridian, Pinal County, Arizona, Pioneer Mining District.
2. The type of corner and location monuments used are wood 2"x2"x48" posts and metal tags with location information written thereon.
3. The bearings and distances in degrees and feet between claim corners are as depicted on the above map.

ANCHOR 19848





# LODE CLAIM LOCATION MAP



● Corner Posts    ▲ Location Monuments    Scale: 1"=1000'

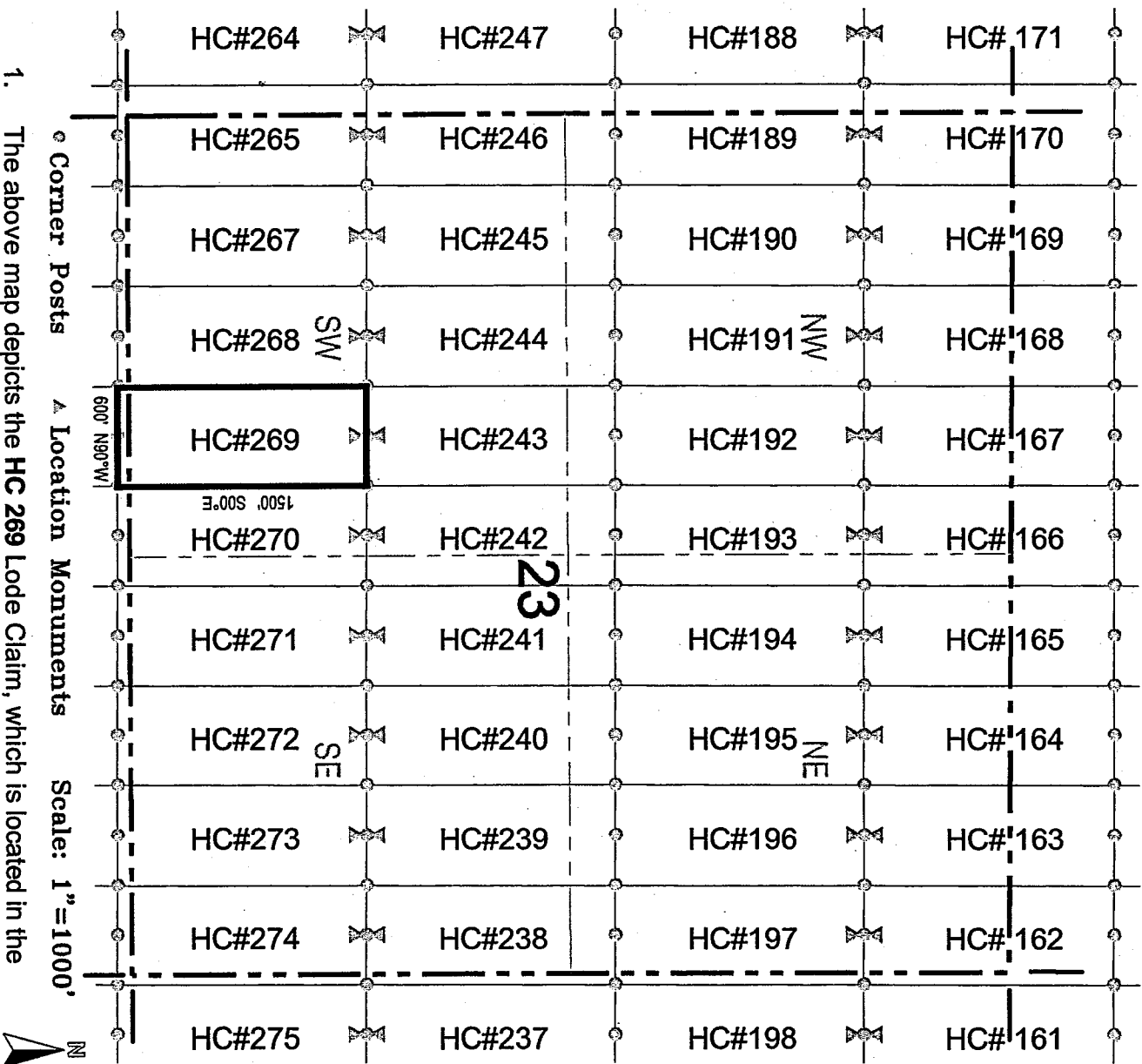
1. The above map depicts the **HC 268** Lode Claim, which is located in the NE 1/4, NW 1/4, SW 1/4, and SE 1/4 of the SW 1/4 of Section 23, and the NE 1/4 and NW 1/4 of the NW 1/4 of Section 26, Township 1 South, Range 11 East, Gila and Salt River Base and Meridian, Pinal County, Arizona, Pioneer Mining District.
2. The type of corner and location monuments used are wood 2"x2"x48" posts and metal tags with location information written thereon.
3. The bearings and distances in degrees and feet between claim corners are as depicted on the above map.



b48614014



LODE CLAIM LOCATION MAP



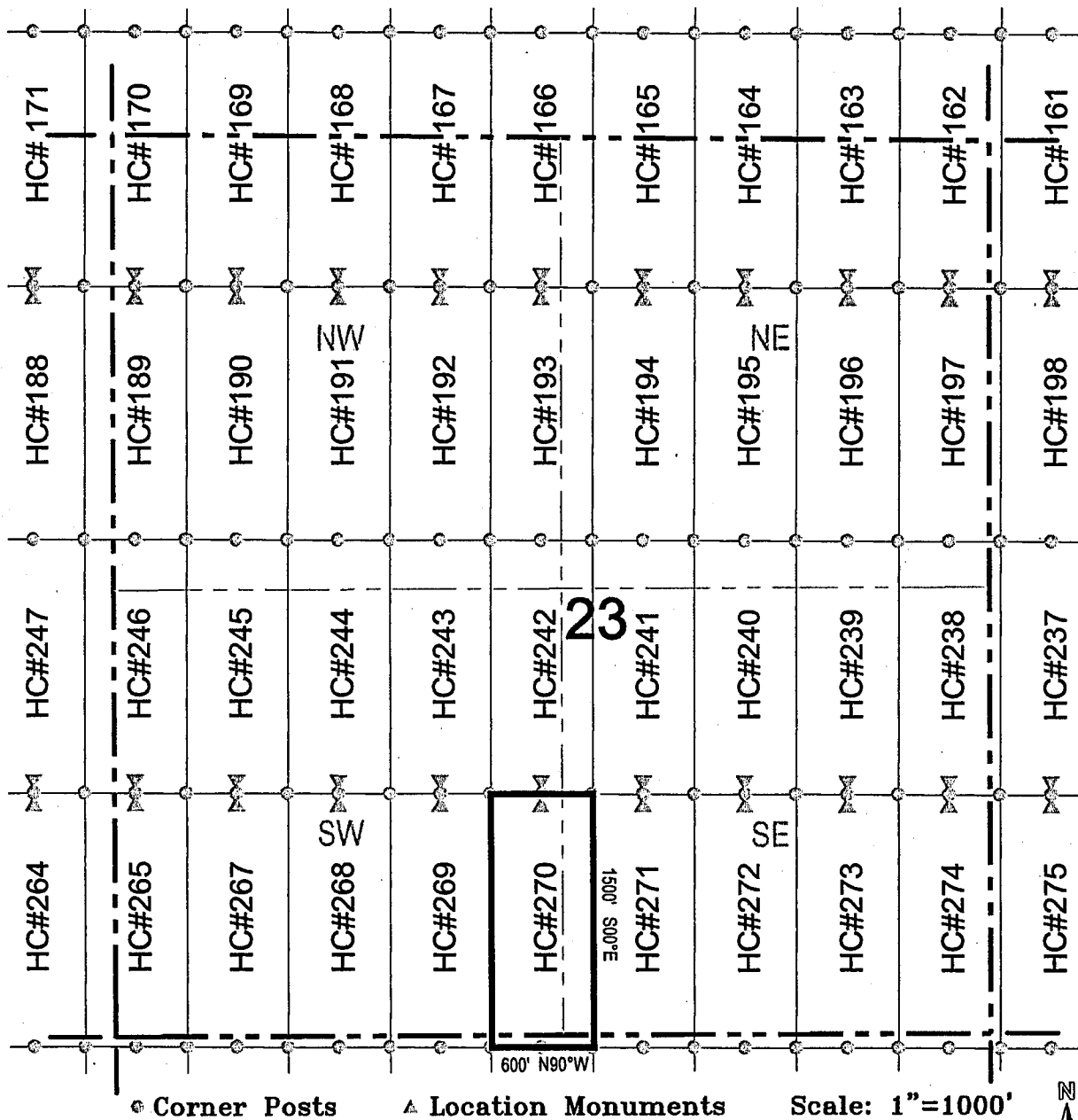
1. The above map depicts the **HC 269** Lode Claim, which is located in the NE 1/4 and SE 1/4 of the SW 1/4 of Section 23, and the NE 1/4 of the NW 1/4 of Section 26, Township 1 South, Range 11 East, Gila and Salt River Base and Meridian, Pinal County, Arizona, Pioneer Mining District.
2. The type of corner and location monuments used are wood 2"x2"x48" posts and metal tags with location information written thereon.
3. The bearings and distances in degrees and feet between claim corners are as depicted on the above map.

AMC419850





## LODE CLAIM LOCATION MAP

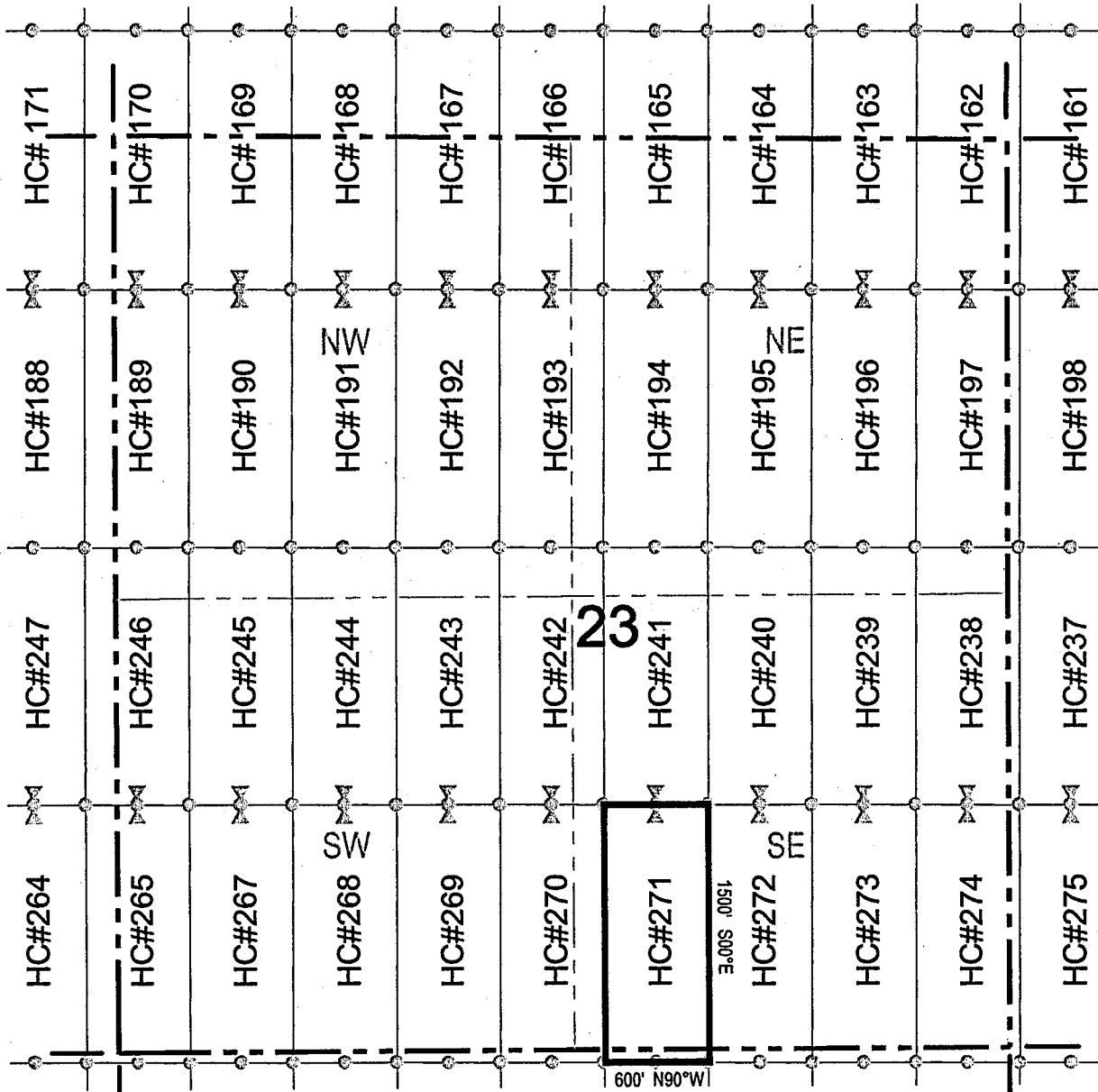


1. The above map depicts the **HC 270** Lode Claim, which is located in the NE 1/4 and SE 1/4 of the SW 1/4, and the SW 1/4 and NW 1/4 of the SE 1/4 of Section 23, and the NW 1/4 of the NE 1/4, and the NE 1/4 of the NW 1/4 of Section 26, Township 1 South, Range 11 East, Gila and Salt River Base and Meridian, Pinal County, Arizona, Pioneer Mining District.
2. The type of corner and location monuments used are wood 2"x2"x48" posts and metal tags with location information written thereon.
3. The bearings and distances in degrees and feet between claim corners are as depicted on the above map.

ARCH 1985



# LODE CLAIM LOCATION MAP



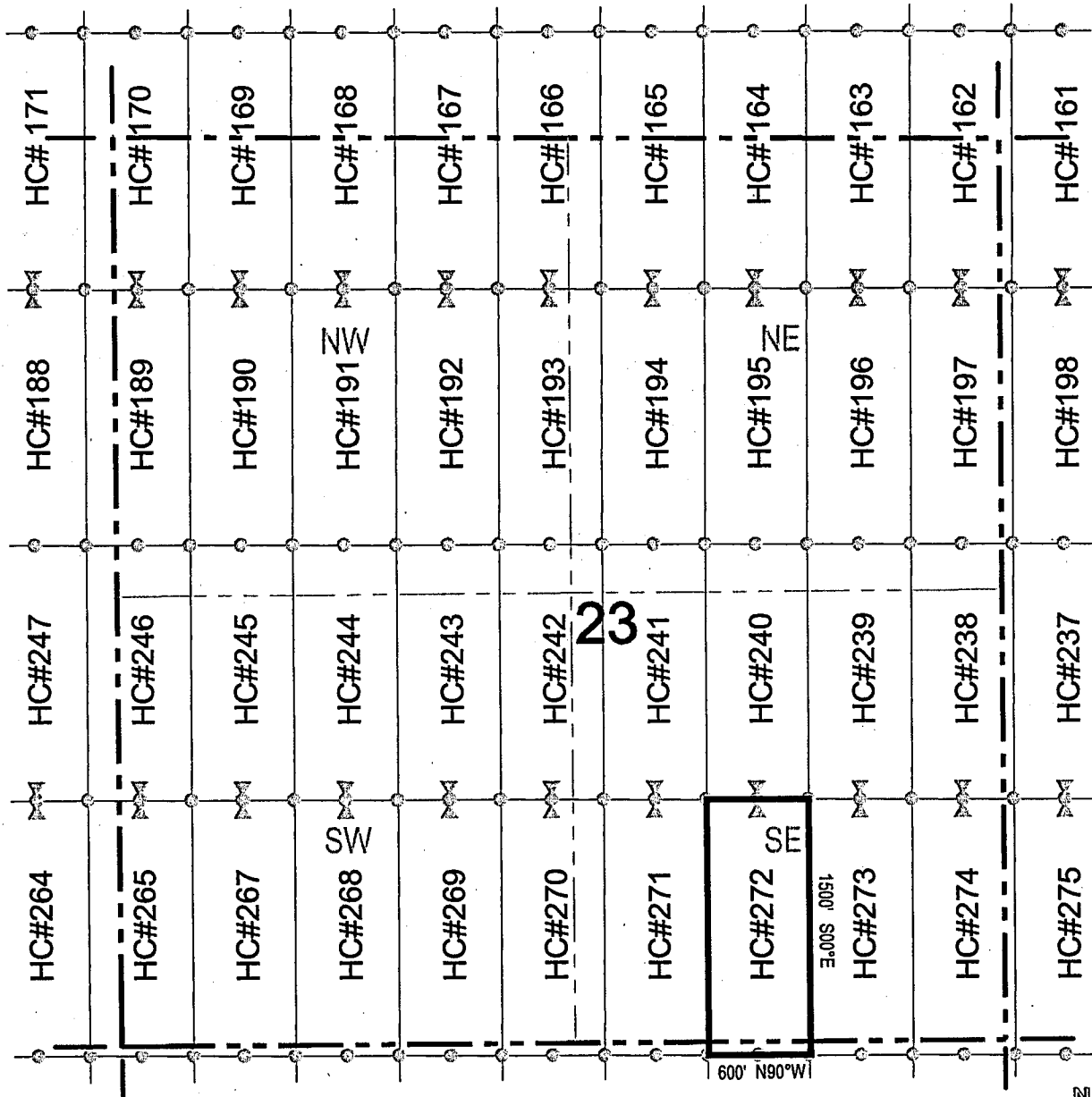
Corner Posts     
  Location Monuments     
 Scale: 1"=1000'

1. The above map depicts the **HC 271** Lode Claim, which is located in the NW 1/4 and SW 1/4 of the SE 1/4 of Section 23, and the NW 1/4 of the NE 1/4 of Section 26, Township 1 South, Range 11 East, Gila and Salt River Base and Meridian, Pinal County, Arizona, Pioneer Mining District.
2. The type of corner and location monuments used are wood 2"x2"x48" posts and metal tags with location information written thereon.
3. The bearings and distances in degrees and feet between claim corners are as depicted on the above map.

ANCH 19852



# LODE CLAIM LOCATION MAP



Corner Posts     
  Location Monuments     
 Scale: 1"=1000'

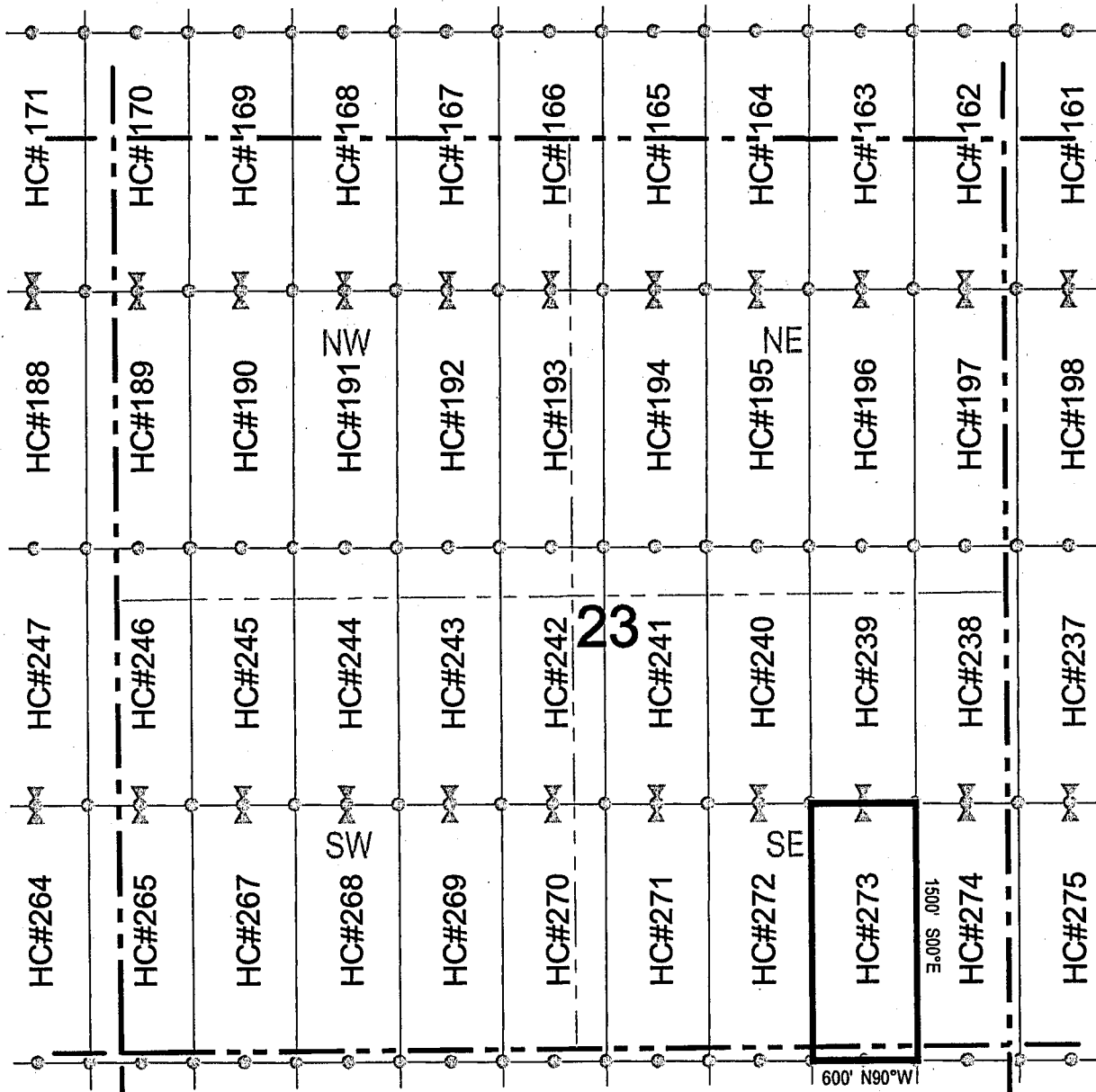
1. The above map depicts the **HC 272** Lode Claim, which is located in the NW 1/4, SW 1/4, SE 1/4, and NE 1/4 of the SE 1/4 of Section 23, and the NW 1/4 and NE 1/4 of the NE 1/4 of Section 26, Township 1 South, Range 11 East, Gila and Salt River Base and Meridian, Pinal County, Arizona, Pioneer Mining District.
2. The type of corner and location monuments used are wood 2"x2"x48" posts and metal tags with location information written thereon.
3. The bearings and distances in degrees and feet between claim corners are as depicted on the above map.

ANCH 19853  
 58861011A





# LODE CLAIM LOCATION MAP



Corner Posts    
  Location Monuments    
 Scale: 1"=1000'

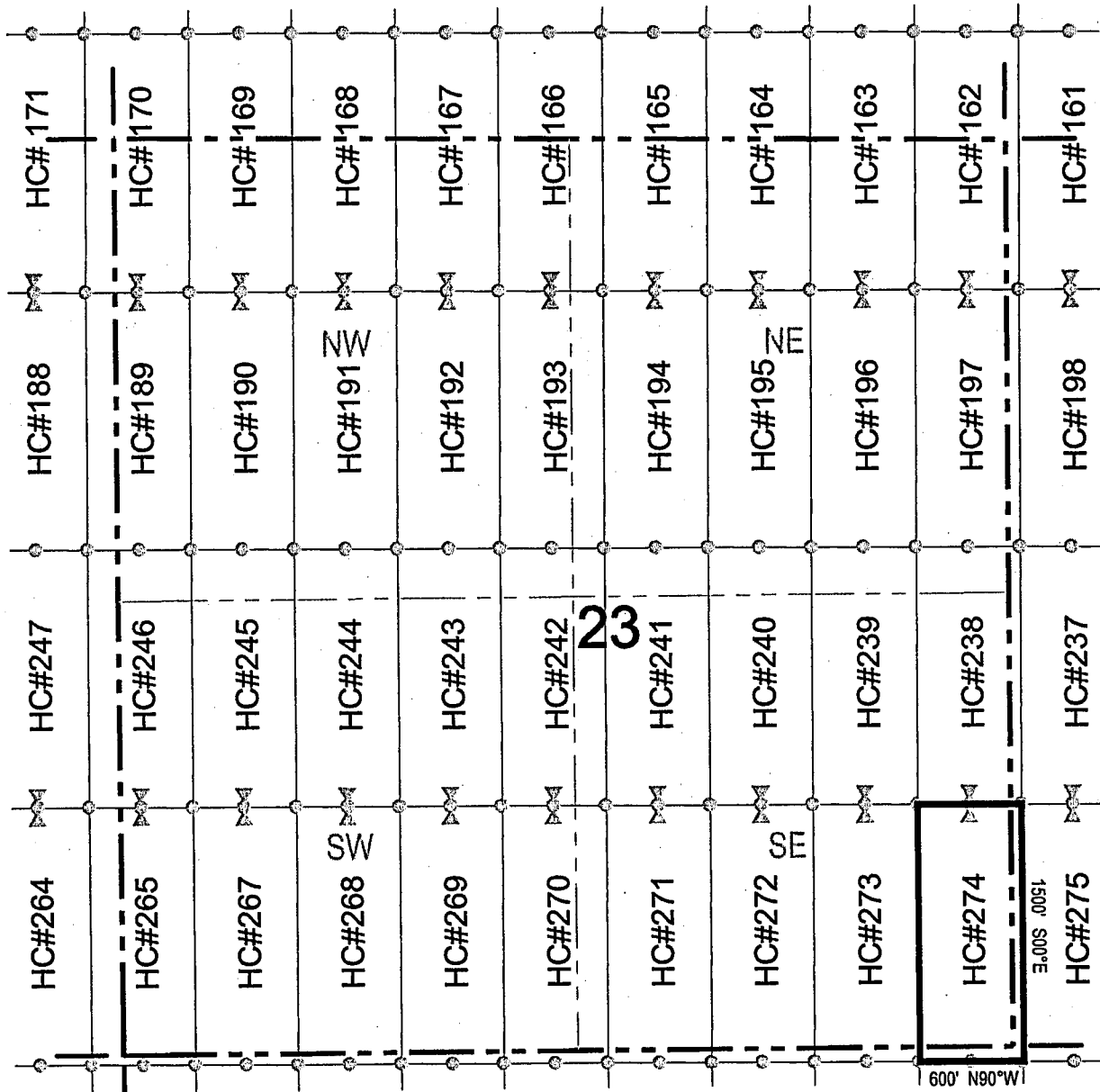
1. The above map depicts the **HC 273** Lode Claim, which is located in the NE 1/4 and SE 1/4 of the SE 1/4 of Section 23, and the NE 1/4 of the NE 1/4 of Section 26, Township 1 South, Range 11 East, Gila and Salt River Base and Meridian, Pinal County, Arizona, Pioneer Mining District.
2. The type of corner and location monuments used are wood 2"x2"x48" posts and metal tags with location information written thereon.
3. The bearings and distances in degrees and feet between claim corners are as depicted on the above map.



4586110114



## LODE CLAIM LOCATION MAP



○ Corner Posts      ▲ Location Monuments      Scale: 1"=1000'


1. The above map depicts the **HC 274** Lode Claim, which is located in the NE 1/4 and SE 1/4 of the SE 1/4 of Section 23, and the NE 1/4 of the NE 1/4 of Section 26, and the NW 1/4 of the NW 1/4 of Section 25, and the SW 1/4 of the SW 1/4 of Section 24, Township 1 South, Range 11 East, Gila and Salt River Base and Meridian, Pinal County, Arizona, Pioneer Mining District.
2. The type of corner and location monuments used are wood 2"x2"x48" posts and metal tags with location information written thereon.
3. The bearings and distances in degrees and feet between claim corners are as depicted on the above map.

55861401A





## LODE CLAIM LOCATION MAP



Corner Posts     
  Location Monuments     
 Scale: 1"=1000'

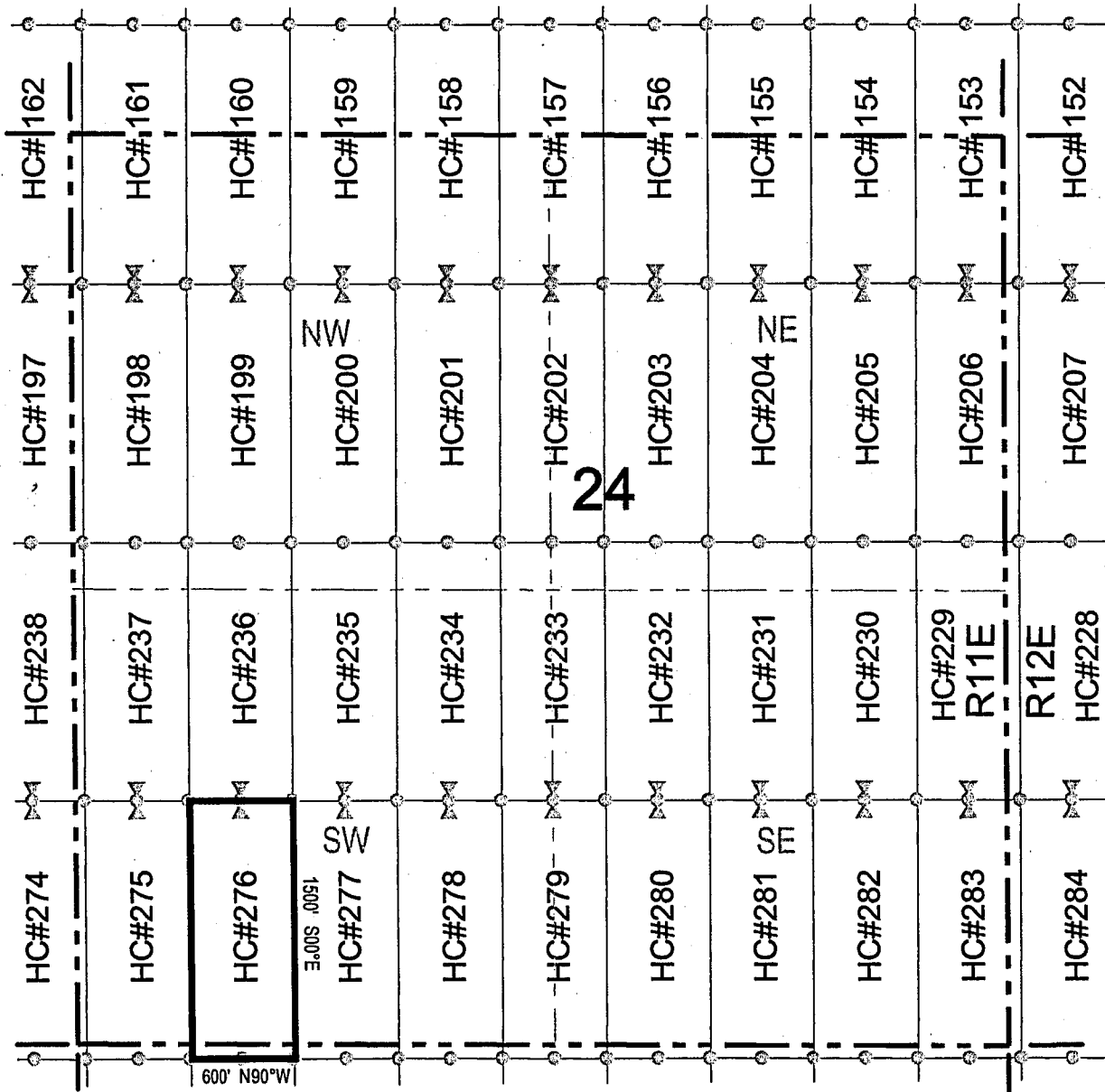


1. The above map depicts the **HC 275** Lode Claim, which is located in the NW 1/4 and SW 1/4 of the SW 1/4 of Section 24, and the NW 1/4 of the NW 1/4 of Section 25, Township 1 South, Range 11 East, Gila and Salt River Base and Meridian, Pinal County, Arizona, Pioneer Mining District.
2. The type of corner and location monuments used are wood 2"x2"x48" posts and metal tags with location information written thereon.
3. The bearings and distances in degrees and feet between claim corners are as depicted on the above map.

958611011V



# LODE CLAIM LOCATION MAP



Corner Posts    
  Location Monuments    
 Scale: 1"=1000'

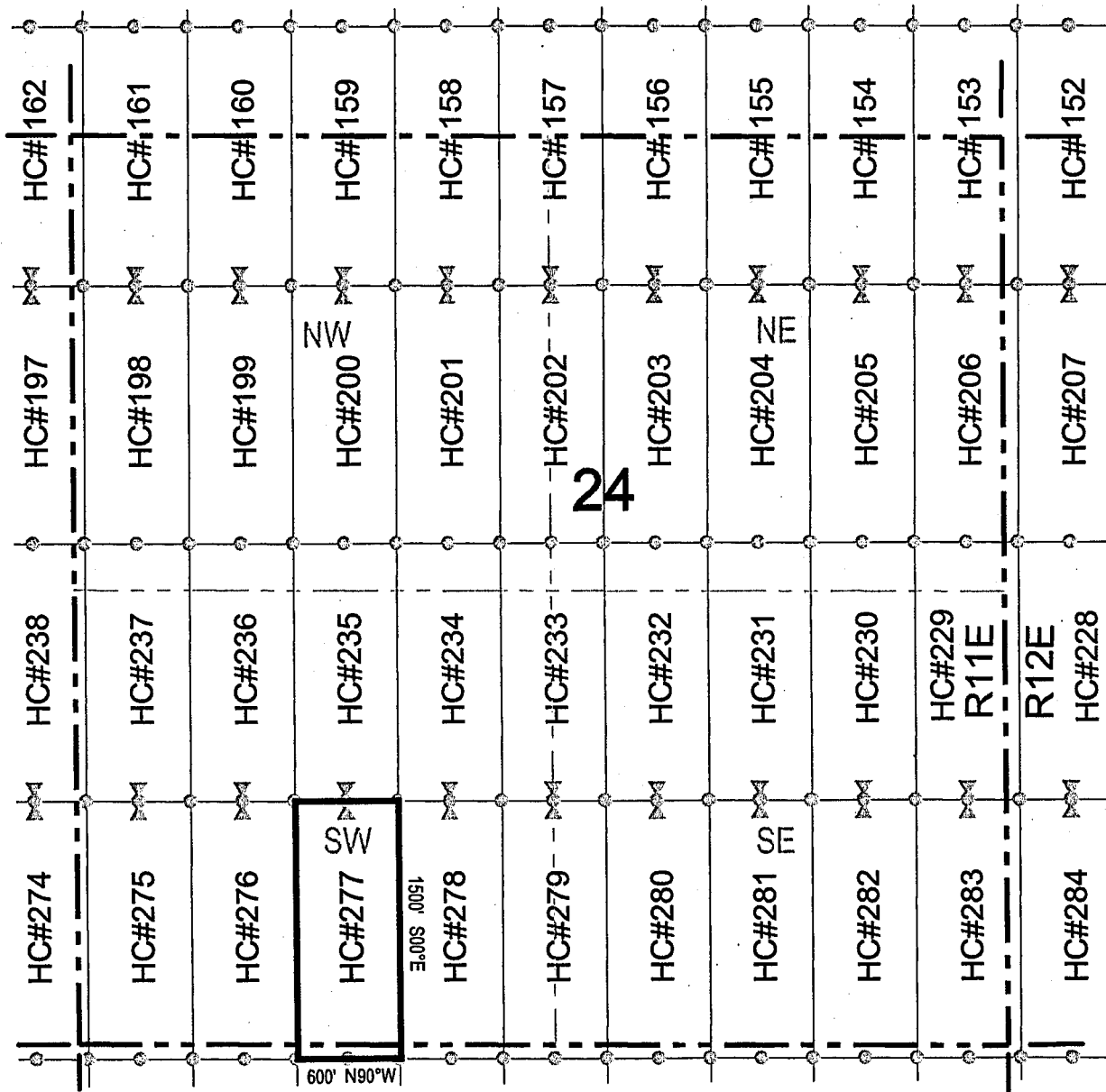
1. The above map depicts the **HC 276** Lode Claim, which is located in the NW 1/4 and SW 1/4 of the SW 1/4 of Section 24, and the NW 1/4 of the NW 1/4 of Section 25, Township 1 South, Range 11 East, Gila and Salt River Base and Meridian, Pinal County, Arizona, Pioneer Mining District.
2. The type of corner and location monuments used are wood 2"x2"x48" posts and metal tags with location information written thereon.
3. The bearings and distances in degrees and feet between claim corners are as depicted on the above map.



ANCH 19857  
 L586140WA



## LODE CLAIM LOCATION MAP



Corner Posts    
  Location Monuments    
 Scale: 1"=1000'

1. The above map depicts the **HC 277** Lode Claim, which is located in the NE 1/4, NW 1/4, SW 1/4, and SE 1/4 of the SW 1/4 of Section 24, and the NW 1/4 and NE 1/4 of the NW 1/4 of Section 25, Township 1 South, Range 11 East, Gila and Salt River Base and Meridian, Pinal County, Arizona, Pioneer Mining District.
2. The type of corner and location monuments used are wood 2"x2"x48" posts and metal tags with location information written thereon.
3. The bearings and distances in degrees and feet between claim corners are as depicted on the above map.

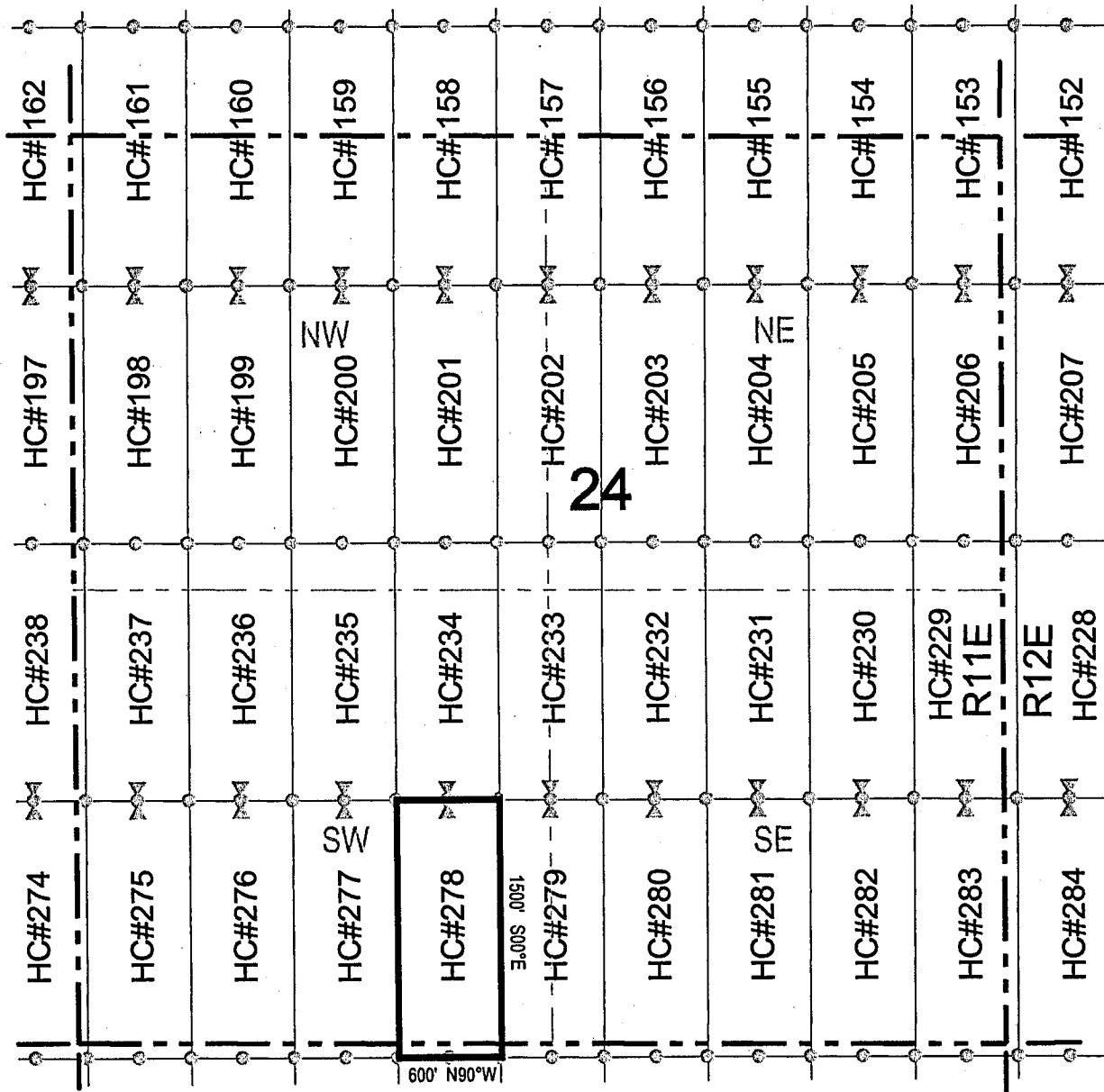


05861101A





# LODE CLAIM LOCATION MAP



Corner Posts    
  Location Monuments    
 Scale: 1"=1000'

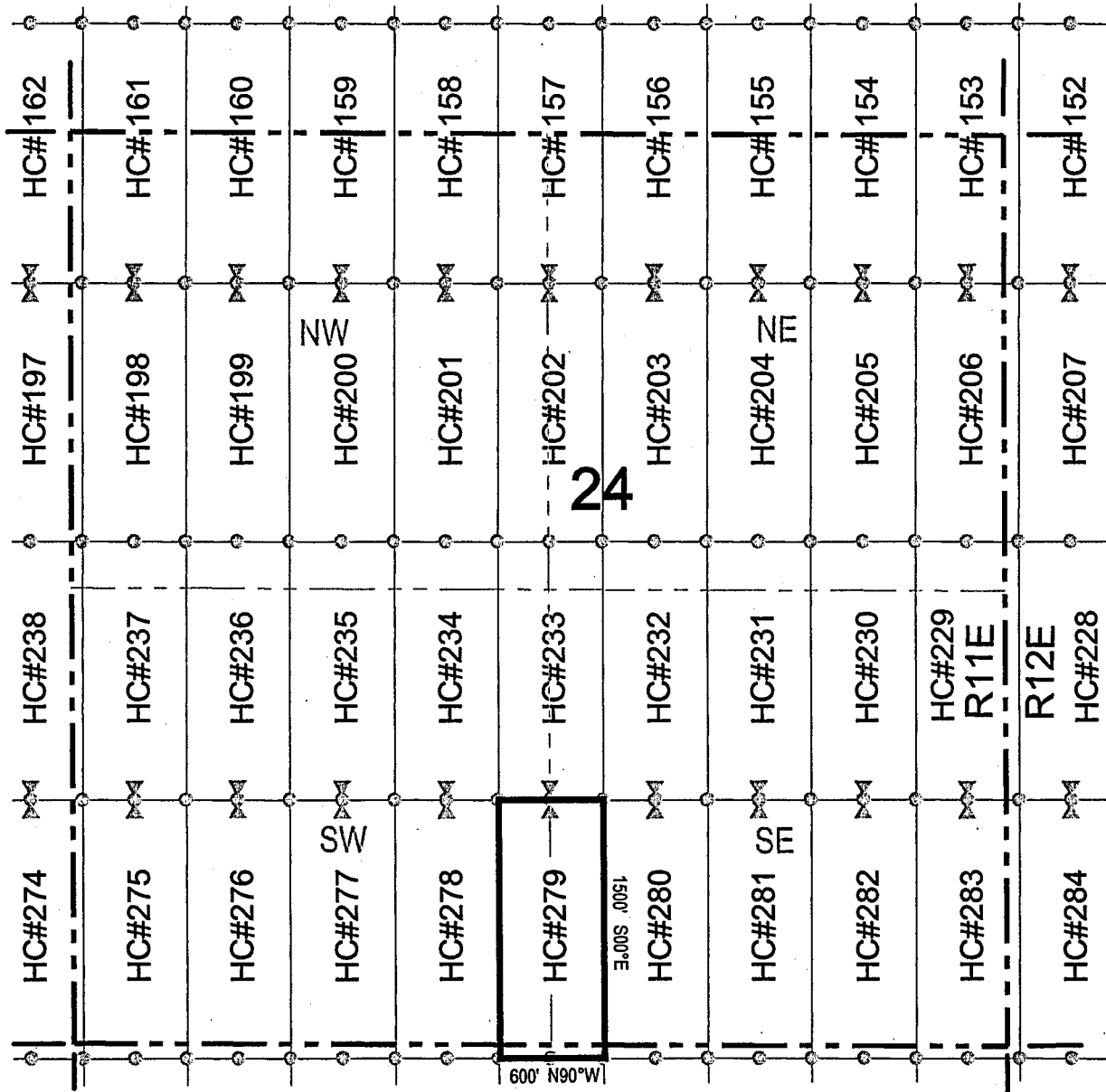
1. The above map depicts the **HC 278** Lode Claim, which is located in the NE 1/4 and SE 1/4 of the SW 1/4 of Section 24, and the NE 1/4 of the NW 1/4 of Section 25, Township 1 South, Range 11 East, Gila and Salt River Base and Meridian, Pinal County, Arizona, Pioneer Mining District.
2. The type of corner and location monuments used are wood 2"x2"x48" posts and metal tags with location information written thereon.
3. The bearings and distances in degrees and feet between claim corners are as depicted on the above map.



AHC419859



# LODE CLAIM LOCATION MAP



Corner Posts    
  Location Monuments    
 Scale: 1"=1000'

1. The above map depicts the **HC 279** Lode Claim, which is located in the NW 1/4 and SW 1/4 of the SE 1/4, and the SE 1/4 and NE 1/4 of the SW 1/4 of Section 24, and the NW 1/4 of the NE 1/4, and the NE 1/4 of the NW 1/4 of Section 25, Township 1 South, Range 11 East, Gila and Salt River Base and Meridian, Pinal County, Arizona, Pioneer Mining District.
2. The type of corner and location monuments used are wood 2"x2"x48" posts and metal tags with location information written thereon.
3. The bearings and distances in degrees and feet between claim corners are as depicted on the above map.

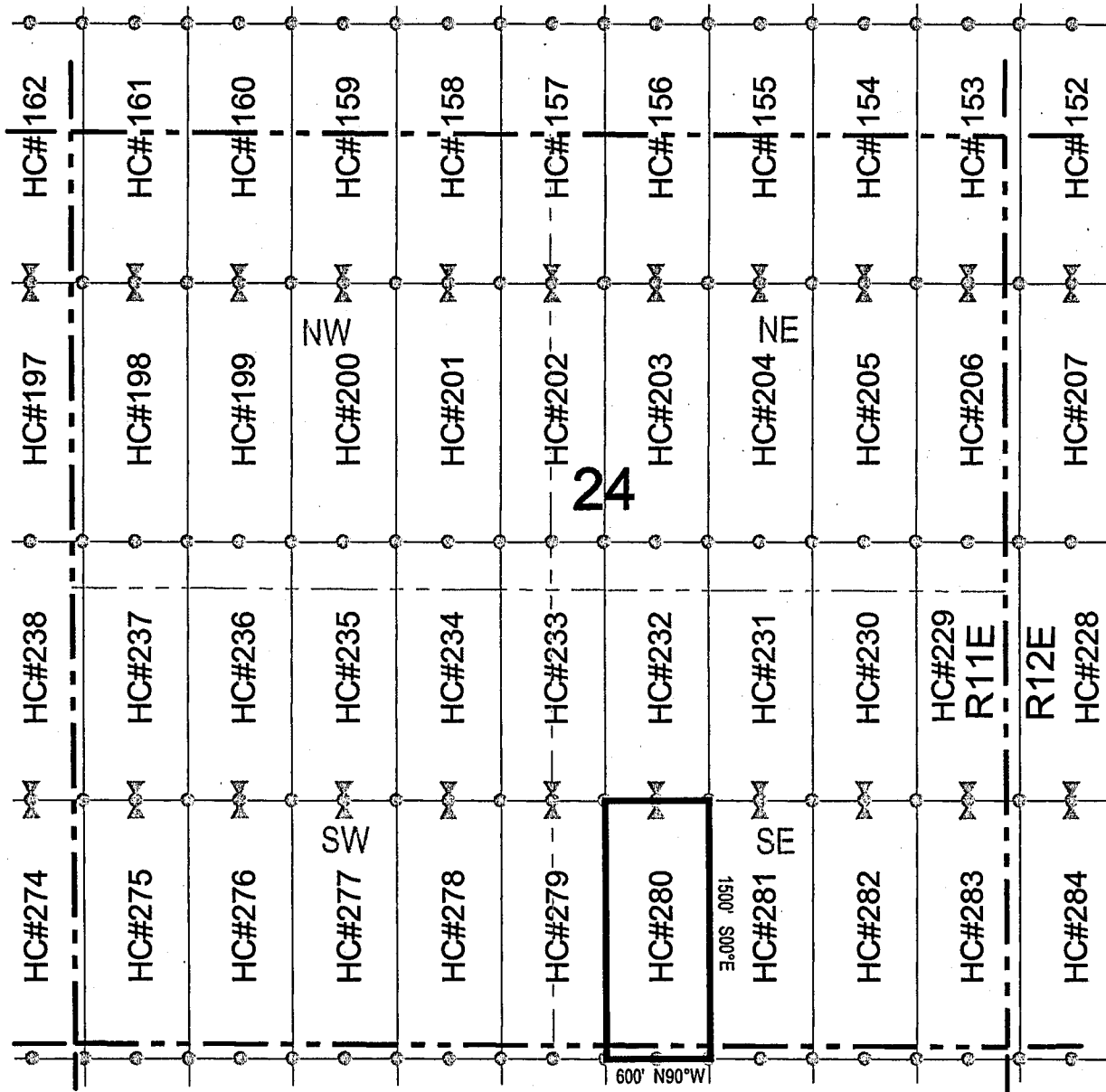


ANCH 19860





# LODE CLAIM LOCATION MAP



Corner Posts     
  Location Monuments     
 Scale: 1"=1000'

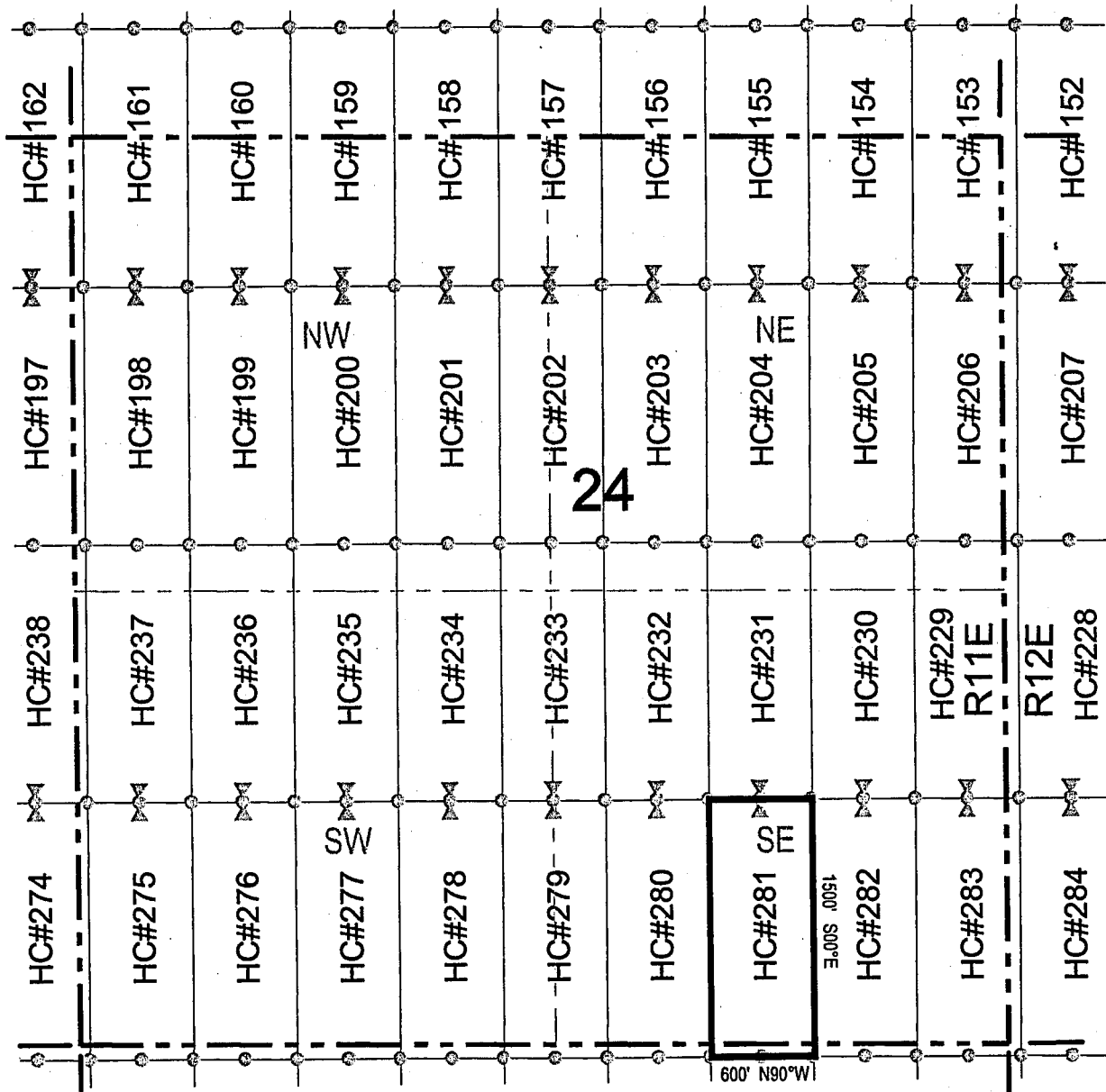


1. The above map depicts the **HC 280** Lode Claim, which is located in the NW 1/4 and SW 1/4 of the SE 1/4 of Section 24, and the NW 1/4 of the NE 1/4 of Section 25, Township 1 South, Range 11 East, Gila and Salt River Base and Meridian, Pinal County, Arizona, Pioneer Mining District.
2. The type of corner and location monuments used are wood 2"x2"x48" posts and metal tags with location information written thereon.
3. The bearings and distances in degrees and feet between claim corners are as depicted on the above map.

19861401A



## LODE CLAIM LOCATION MAP



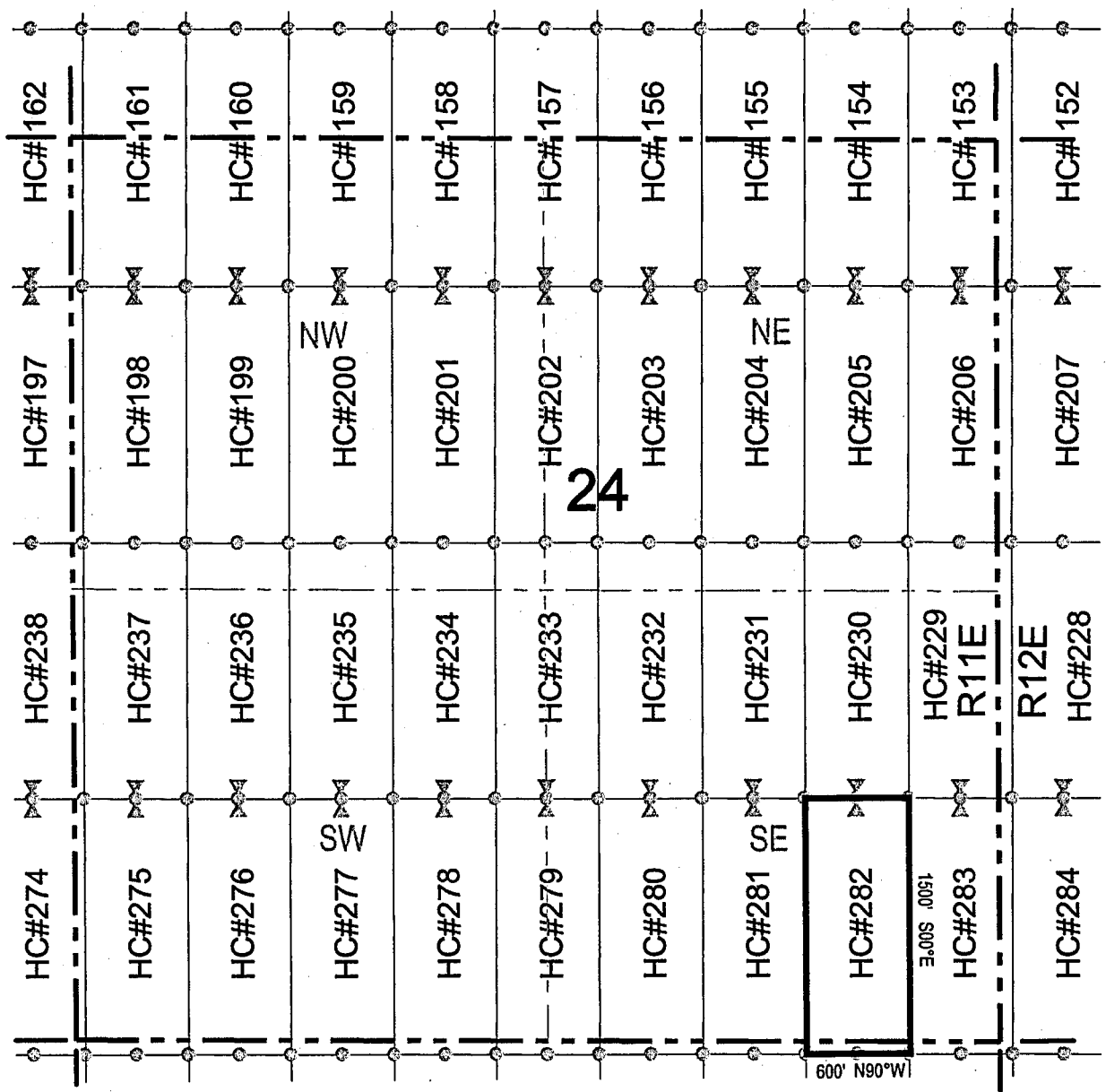
Corner Posts    
  Location Monuments    
 Scale: 1"=1000'

1. The above map depicts the **HC 281** Lode Claim, which is located in the NW 1/4, SW 1/4, SE 1/4 and NE 1/4 of the SE 1/4 of Section 24, and the NE 1/4 and NW 1/4 of the NE 1/4 of Section 25, Township 1 South, Range 11 East, Gila and Salt River Base and Meridian, Pinal County, Arizona, Pioneer Mining District.
2. The type of corner and location monuments used are wood 2"x2"x48" posts and metal tags with location information written thereon.
3. The bearings and distances in degrees and feet between claim corners are as depicted on the above map.

ANCH 19862



## LODE CLAIM LOCATION MAP



Corner Posts     
  Location Monuments     
 Scale: 1"=1000'

1. The above map depicts the **HC 282** Lode Claim, which is located in the NE 1/4 and SE 1/4 of the SE 1/4 of Section 24, and the NE 1/4 of the NE 1/4 of Section 25, Township 1 South, Range 11 East, Gila and Salt River Base and Meridian, Pinal County, Arizona, Pioneer Mining District.
2. The type of corner and location monuments used are wood 2"x2"x48" posts and metal tags with location information written thereon.
3. The bearings and distances in degrees and feet between claim corners are as depicted on the above map.

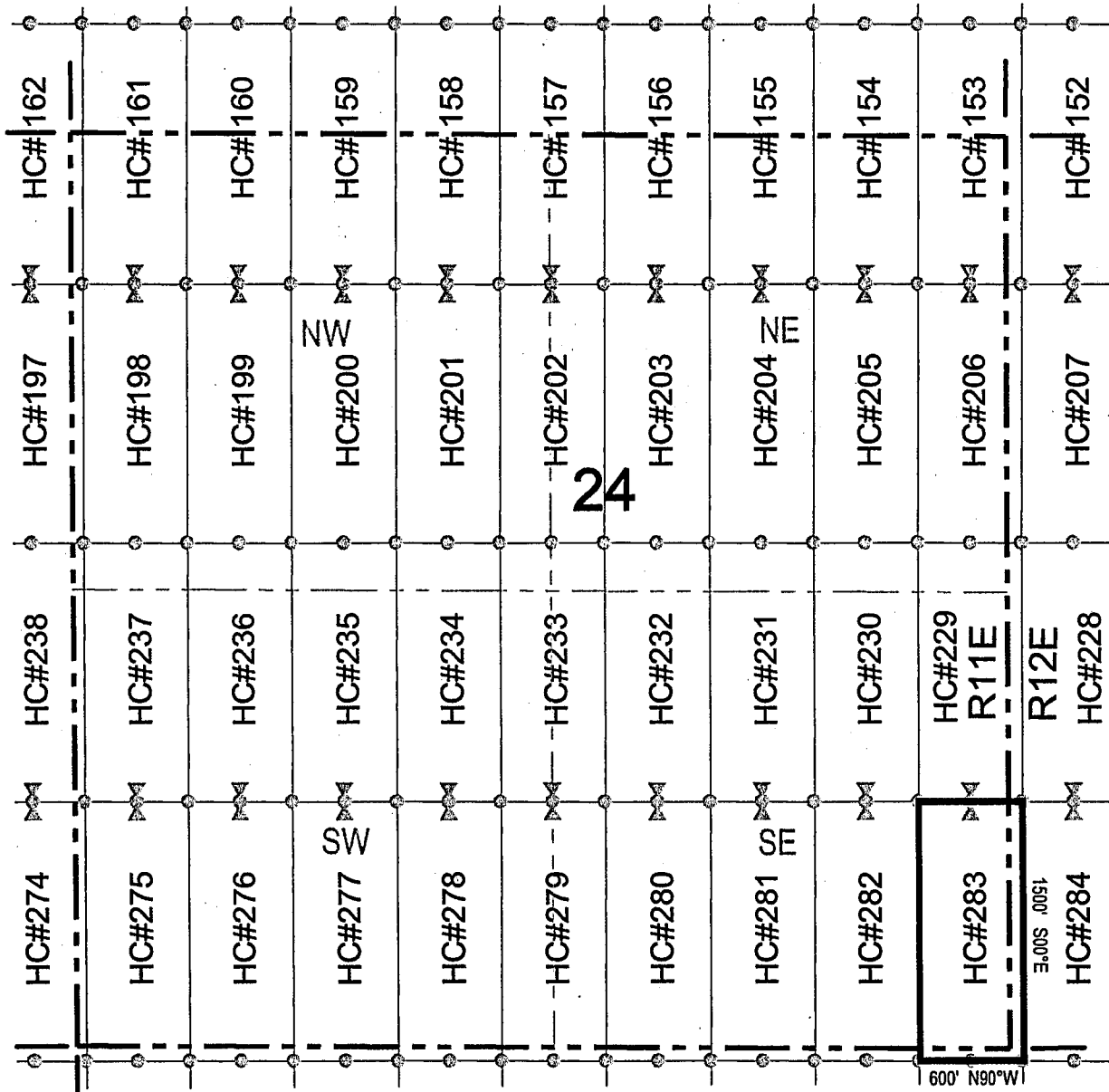


19861104WA





# LODE CLAIM LOCATION MAP



Corner Posts     
  Location Monuments     
 Scale: 1"=1000'

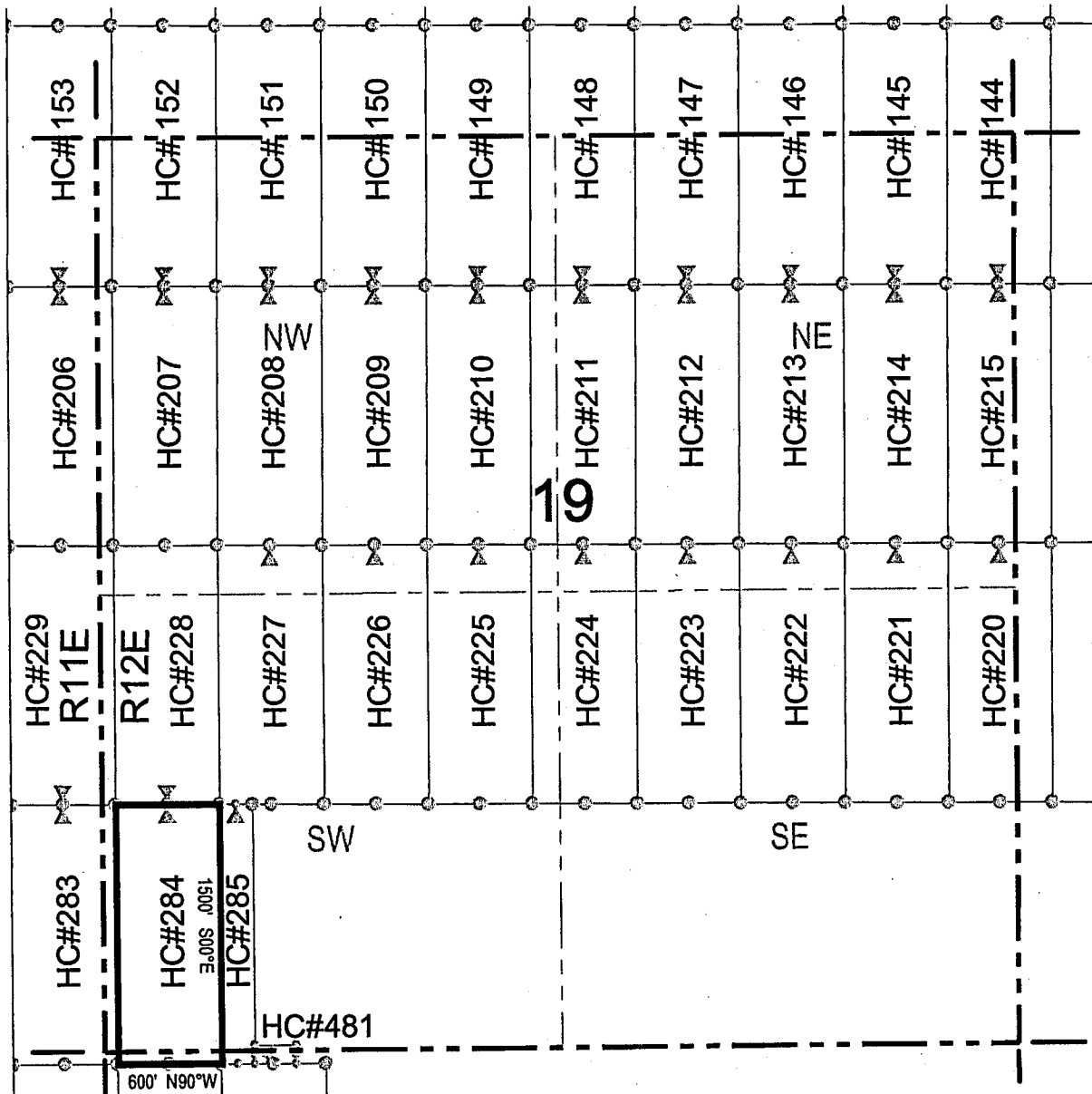
1. The above map depicts the **HC 283** Lode Claim, which is located in the NE 1/4 and SE 1/4 of the SE 1/4 of Section 24, and the NE 1/4 of the NE 1/4 of Section 25, Township 1 South, Range 11 East, and the NW 1/4 of the NW 1/4 of Section 30, and the SW 1/4 of the SW 1/4 of Section 19, Township 1 South, Range 12 East, Gila and Salt River Base and Meridian, Pinal County, Arizona, Pioneer Mining District.
2. The type of corner and location monuments used are wood 2"x2"x48" posts and metal tags with location information written thereon.
3. The bearings and distances in degrees and feet between claim corners are as depicted on the above map.



498611011A



# LODE CLAIM LOCATION MAP



Corner Posts    
  Location Monuments    
 Scale: 1"=1000'

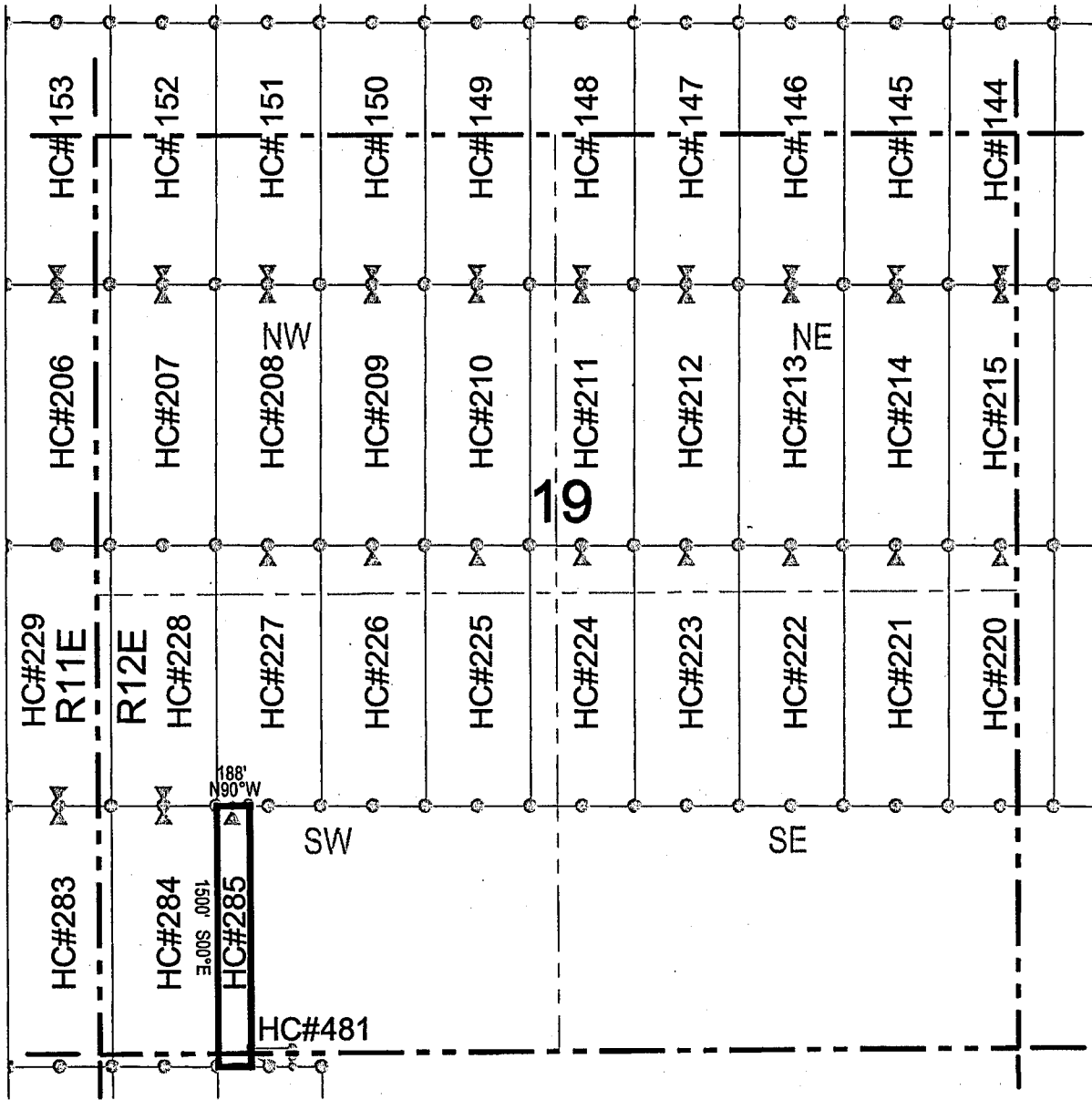
1. The above map depicts the **HC 284** Lode Claim, which is located in the NW 1/4 and SW 1/4 of the SW 1/4 of Section 19, and the NW 1/4 of the NW 1/4 of Section 30, Township 1 South, Range 12 East, Gila and Salt River Base and Meridian, Pinal County, Arizona, Pioneer Mining District.
2. The type of corner and location monuments used are wood 2"x2"x48" posts and metal tags with location information written thereon.
3. The bearings and distances in degrees and feet between claim corners are as depicted on the above map.



A110119865



## LODE CLAIM LOCATION MAP



Corner Posts    
  Location Monuments    
 Scale: 1"=1000'

1. The above map depicts the **HC 285** Lode Claim, which is located in the NW 1/4 and SW 1/4 of the SW 1/4 of Section 19, and the NW 1/4 of the NW 1/4 of Section 30, Township 1 South, Range 12 East, Gila and Salt River Base and Meridian, Pinal County, Arizona, Pioneer Mining District.
2. The type of corner and location monuments used are wood 2"x2"x48" posts and metal tags with location information written thereon.
3. The bearings and distances in degrees and feet between claim corners are as depicted on the above map.

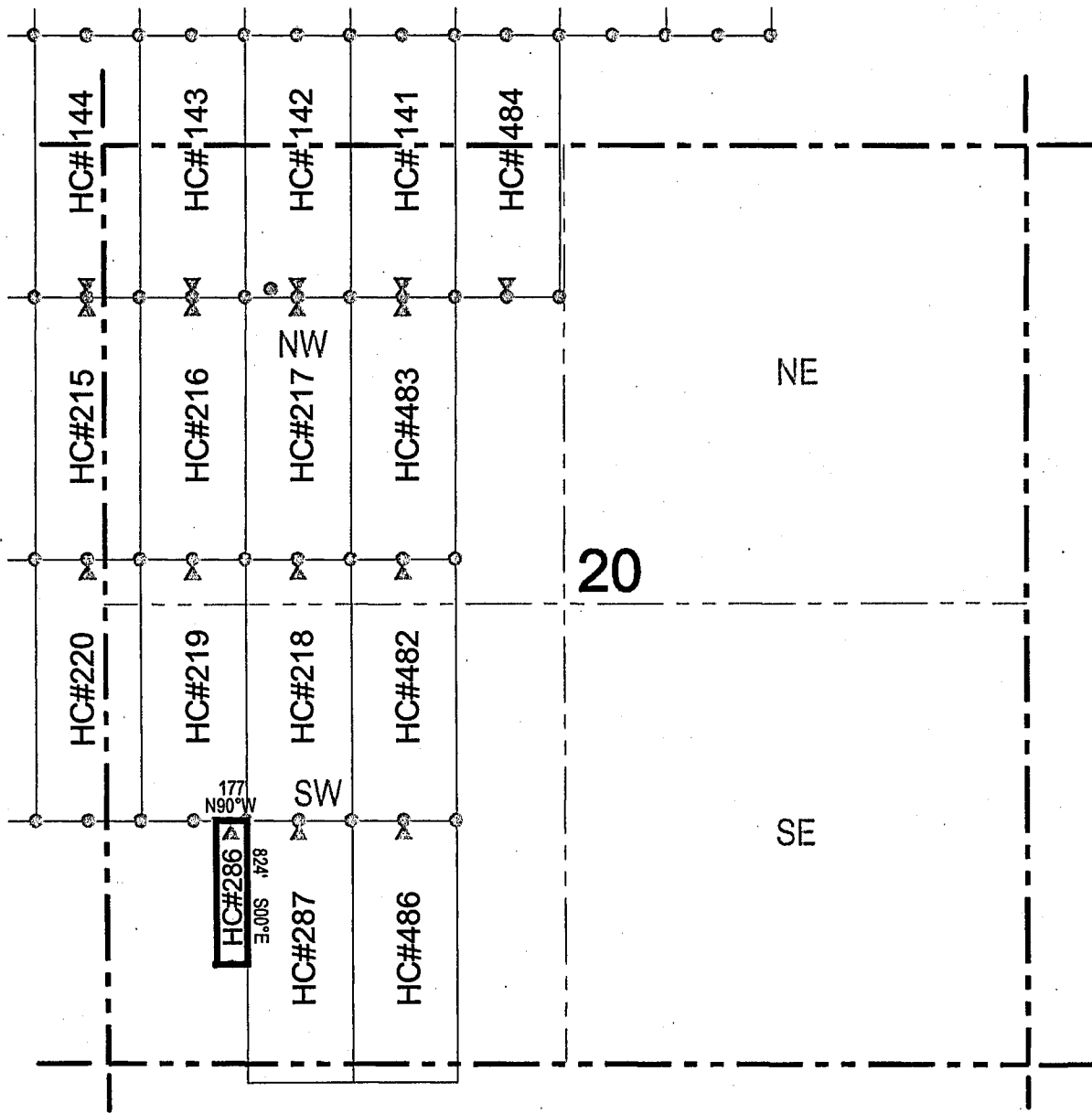


99861101V





# LODE CLAIM LOCATION MAP



Corner Posts     
  Location Monuments     
 Scale: 1"=1000'

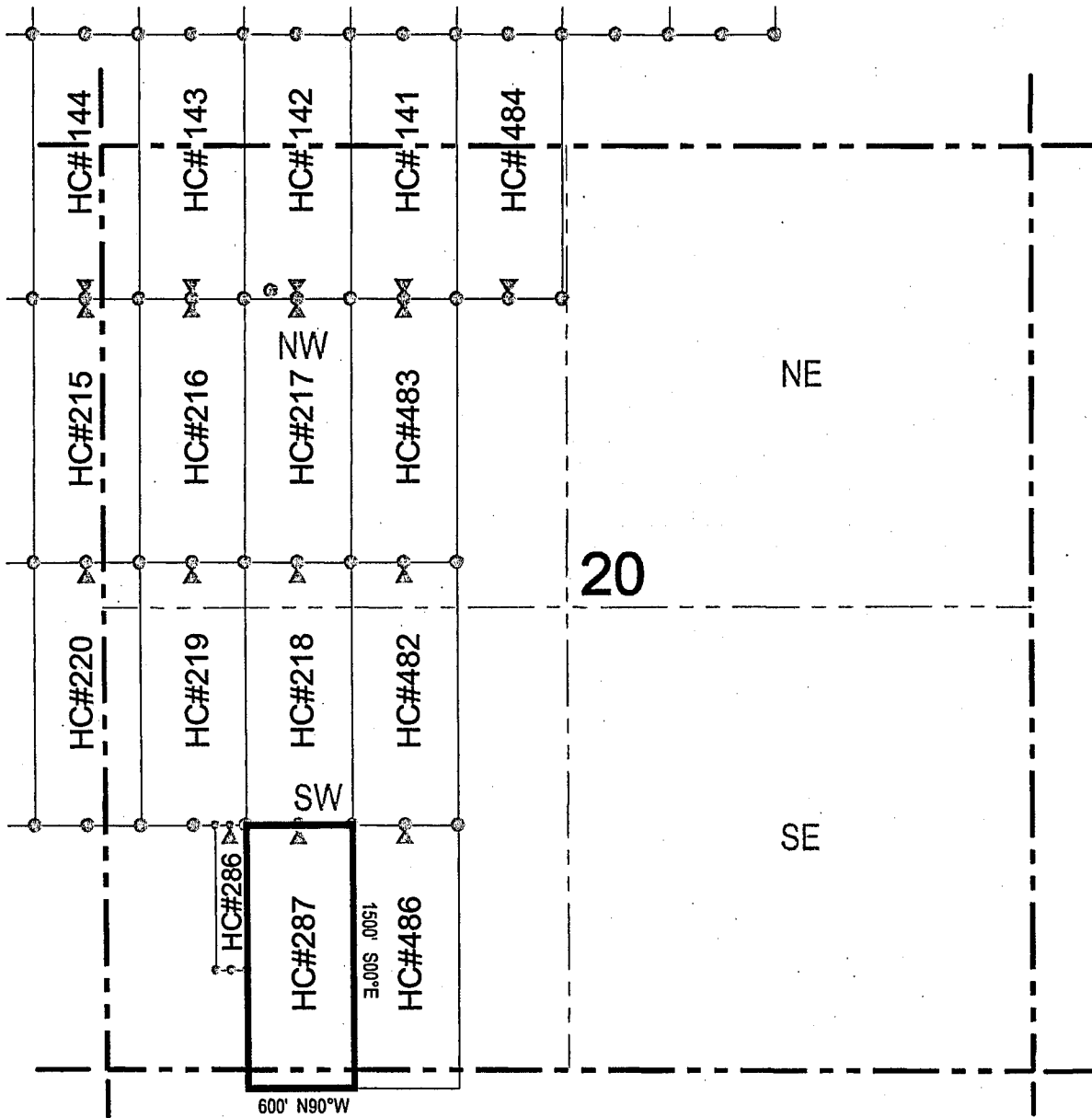
1. The above map depicts the **HC 286** Lode Claim, which is located in the NW 1/4 and SW 1/4 of the SW 1/4 of Section 20, Township 1 South, Range 12 East, Gila and Salt River Base and Meridian, Pinal County, Arizona, Pioneer Mining District.
2. The type of corner and location monuments used are wood 2"x2"x48" posts and metal tags with location information written thereon.
3. The bearings and distances in degrees and feet between claim corners are as depicted on the above map.



ANCU 19867



# LODE CLAIM LOCATION MAP



Corner Posts    
  Location Monuments    
 Scale: 1"=1000'

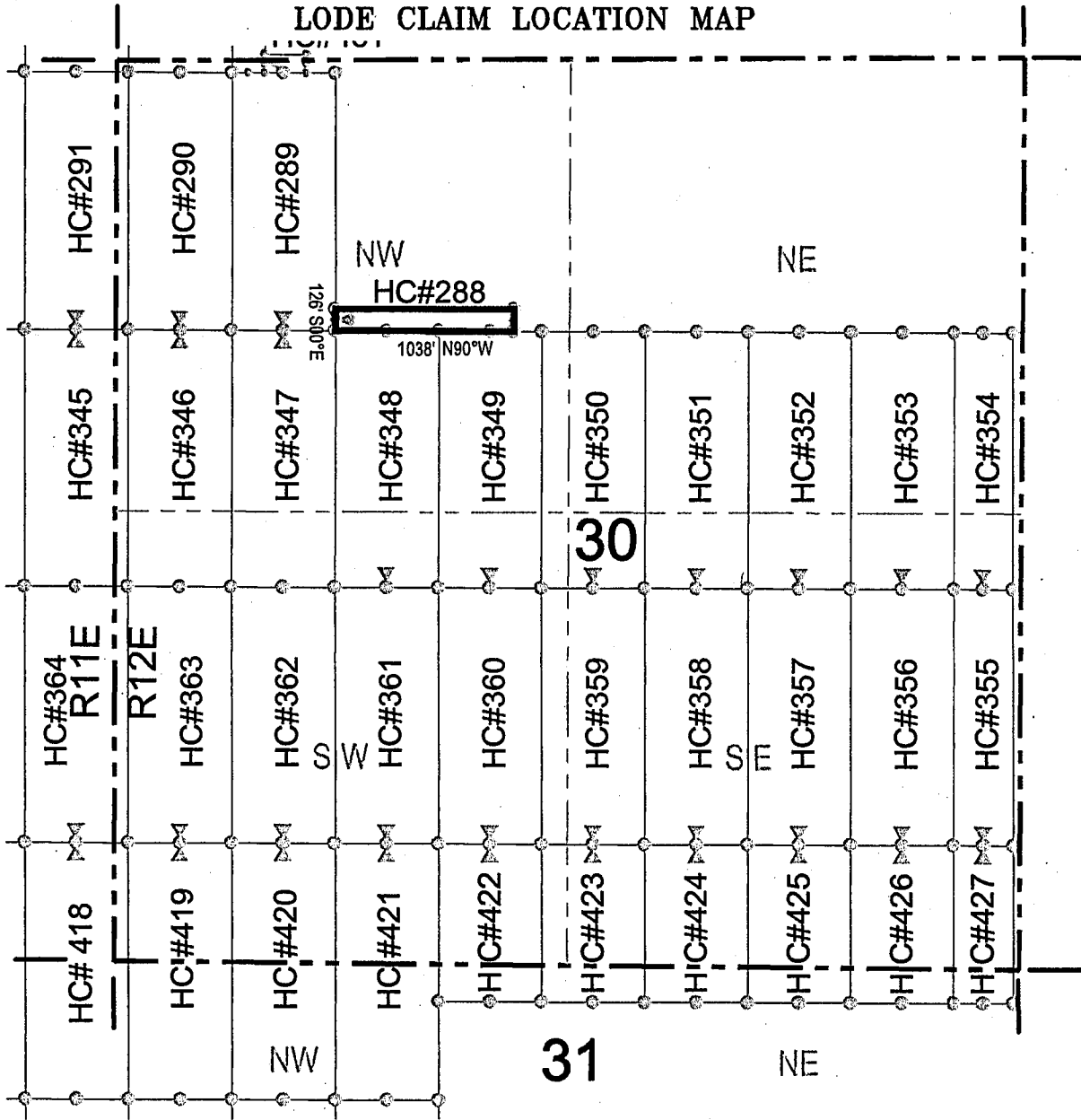
1. The above map depicts the **HC 287** Lode Claim, which is located in the NW 1/4, SW 1/4, SE 1/4, and NE 1/4 of the SW 1/4 of Section 20, and the NE 1/4 and NW 1/4 of the NW 1/4 of Section 29, Township 1 South, Range 12 East, Gila and Salt River Base and Meridian, Pinal County, Arizona, Pioneer Mining District.
2. The type of corner and location monuments used are wood 2"x2"x48" posts and metal tags with location information written thereon.
3. The bearings and distances in degrees and feet between claim corners are as depicted on the above map.



A110419868



LODE CLAIM LOCATION MAP



● Corner Posts      ▲ Location Monuments      Scale: 1"=1000'

1. The above map depicts the **HC 288** Lode Claim, which is located in the SW 1/4 and SE 1/4 of the NW 1/4 of Section 30, Township 1 South, Range 12 East, Gila and Salt River Base and Meridian, Pinal County, Arizona, Pioneer Mining District.
2. The type of corner and location monuments used are wood 2"x2"x48" posts and metal tags with location information written thereon.
3. The bearings and distances in degrees and feet between claim corners are as depicted on the above map.

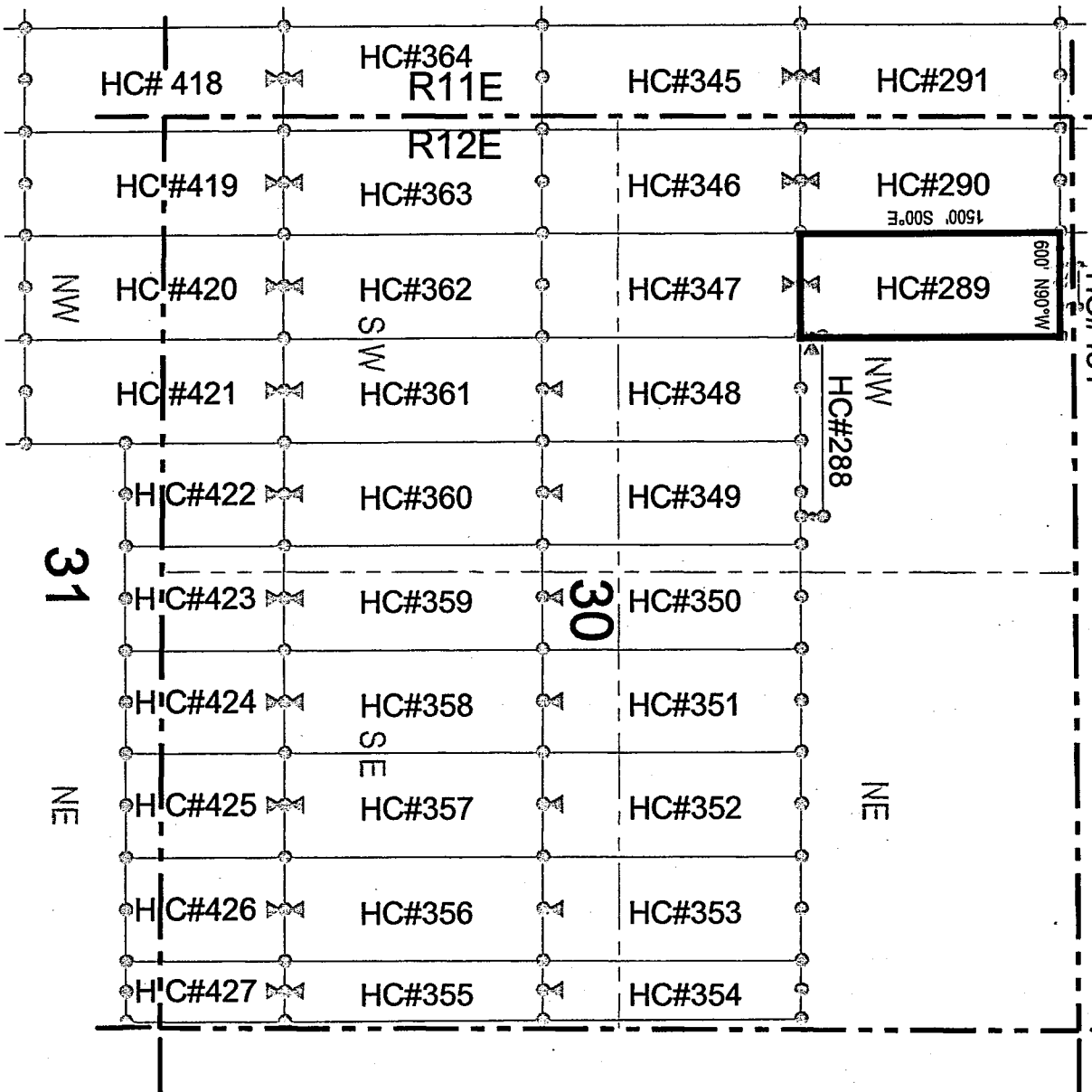


698614014





LODE CLAIM LOCATION MAP



● Corner Posts    ▲ Location Monuments    Scale: 1"=1000'

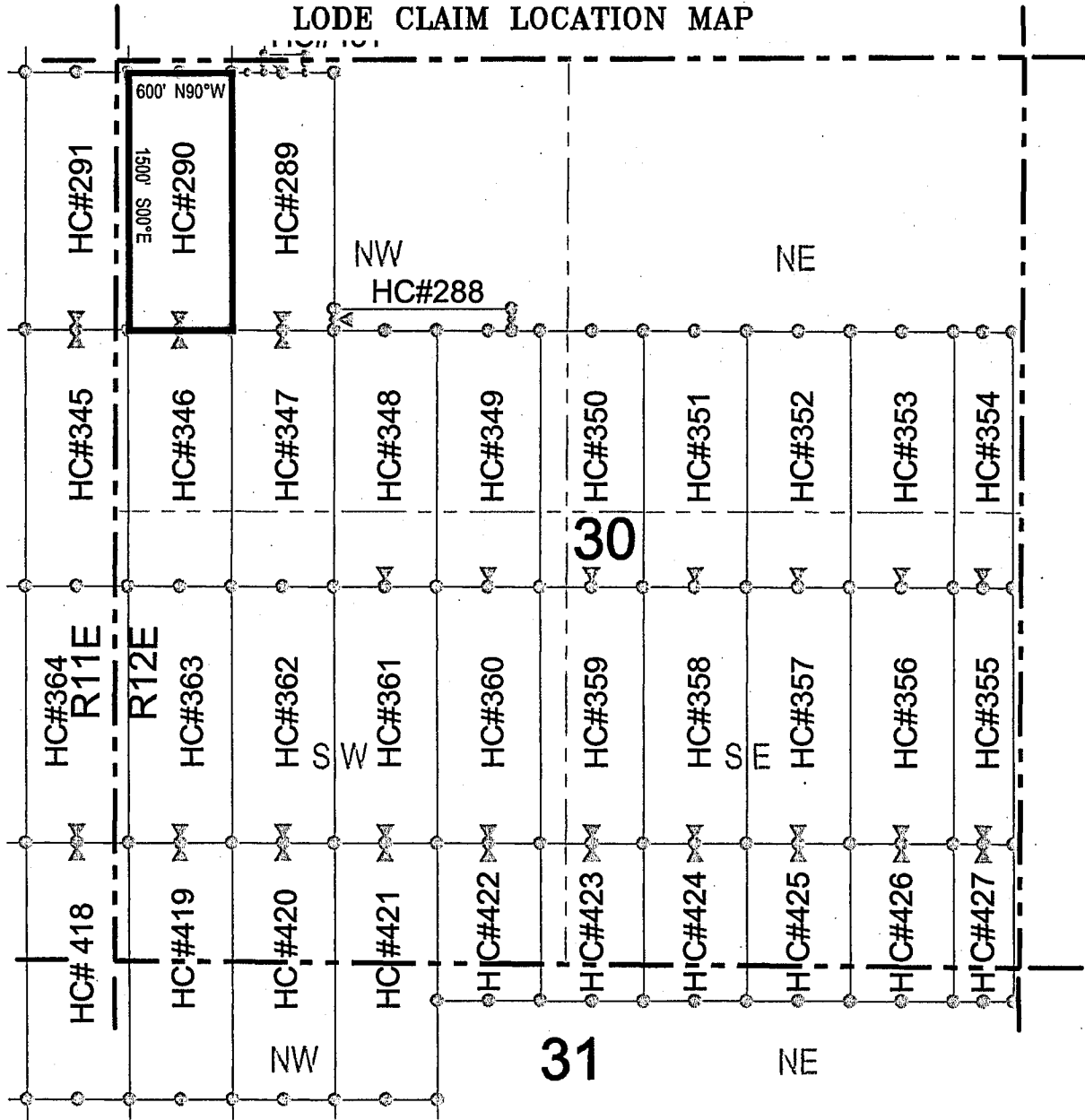


1. The above map depicts the **HC 289** Lode Claim, which is located in the SW 1/4 and NW 1/4 of the NW 1/4 of Section 30, Township 1 South, Range 12 East, Gila and Salt River Base and Meridian, Pinal County, Arizona, Pioneer Mining District.
2. The type of corner and location monuments used are wood 2"x2"x48" posts and metal tags with location information written thereon.
3. The bearings and distances in degrees and feet between claim corners are as depicted on the above map.

ANCH19870



# LODE CLAIM LOCATION MAP



Corner Posts     
  Location Monuments     
 Scale: 1"=1000'


1. The above map depicts the **HC 290** Lode Claim, which is located in the SW 1/4 and NW 1/4 of the NW 1/4 of Section 30, Township 1 South, Range 12 East, Gila and Salt River Base and Meridian, Pinal County, Arizona, Pioneer Mining District.
2. The type of corner and location monuments used are wood 2"x2"x48" posts and metal tags with location information written thereon.
3. The bearings and distances in degrees and feet between claim corners are as depicted on the above map.



ANCH 19871



# LODE CLAIM LOCATION MAP



Corner Posts    
  Location Monuments    
 Scale: 1"=1000'




1. The above map depicts the **HC 291** Lode Claim, which is located in the SE 1/4 and NE 1/4 of the NE 1/4 of Section 25, Township 1 South, Range 11 East, and the NW 1/4 and SW 1/4 of the NW 1/4 of Section 30, Township 1 South, Range 12 East, Gila and Salt River Base and Meridian, Pinal County, Arizona, Pioneer Mining District.
2. The type of corner and location monuments used are wood 2"x2"x48" posts and metal tags with location information written thereon.
3. The bearings and distances in degrees and feet between claim corners are as depicted on the above map.

ZL8619872





# LODE CLAIM LOCATION MAP



Corner Posts    
  Location Monuments    
 Scale: 1"=1000'


1. The above map depicts the **HC 293** Lode Claim, which is located in the SE 1/4 and NE 1/4 of the NE 1/4 of Section 25, Township 1 South, Range 11 East, Gila and Salt River Base and Meridian, Pinal County, Arizona, Pioneer Mining District.
2. The type of corner and location monuments used are wood 2"x2"x48" posts and metal tags with location information written thereon.
3. The bearings and distances in degrees and feet between claim corners are as depicted on the above map.



ANCU19873



# LODE CLAIM LOCATION MAP



● Corner Posts      ▲ Location Monuments      Scale: 1"=1000'


1. The above map depicts the **HC 294** Lode Claim, which is located in the SW 1/4, SE 1/4, NE 1/4, and NW 1/4 of the NE 1/4 of Section 25, Township 1 South, Range 11 East, Gila and Salt River Base and Meridian, Pinal County, Arizona, Pioneer Mining District.
2. The type of corner and location monuments used are wood 2"x2"x48" posts and metal tags with location information written thereon.
3. The bearings and distances in degrees and feet between claim corners are as depicted on the above map.



APR 11 1987



# LODE CLAIM LOCATION MAP



Corner Posts    
  Location Monuments    
 Scale: 1"=1000'

1. The above map depicts the **HC 295** Lode Claim, which is located in the SW 1/4 and NW 1/4 of the NE 1/4 of Section 25, Township 1 South, Range 11 East, Gila and Salt River Base and Meridian, Pinal County, Arizona, Pioneer Mining District.
2. The type of corner and location monuments used are wood 2"x2"x48" posts and metal tags with location information written thereon.
3. The bearings and distances in degrees and feet between claim corners are as depicted on the above map.

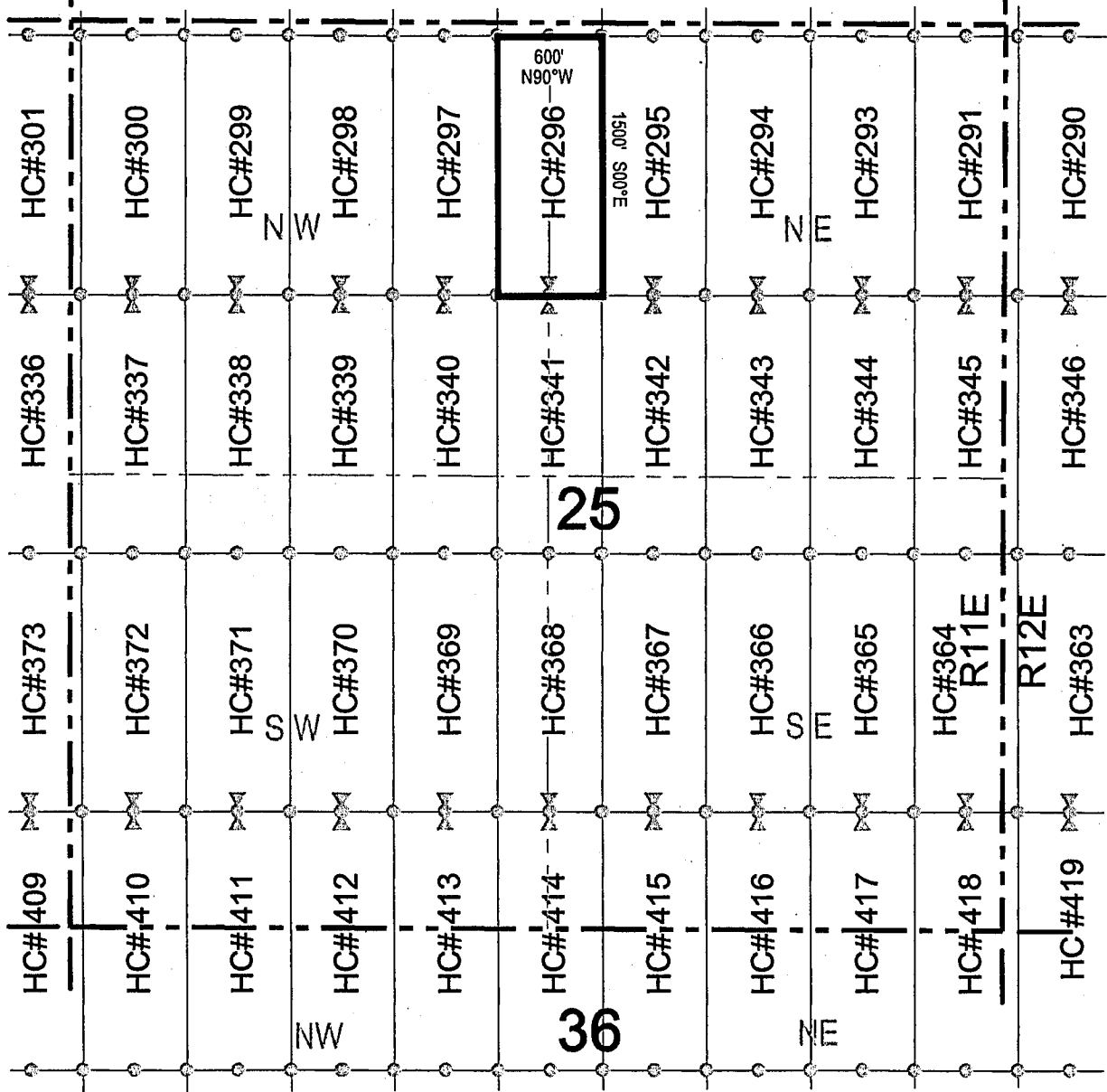


518611011V





# LODE CLAIM LOCATION MAP



Corner Posts     
  Location Monuments     
 Scale: 1"=1000'


1. The above map depicts the **HC 296** Lode Claim, which is located in the SW 1/4 and NW 1/4 of the NE 1/4, and the NE 1/4 and SE 1/4 of the NW 1/4 of Section 25, Township 1 South, Range 11 East, Gila and Salt River Base and Meridian, Pinal County, Arizona, Pioneer Mining District.
2. The type of corner and location monuments used are wood 2"x2"x48" posts and metal tags with location information written thereon.
3. The bearings and distances in degrees and feet between claim corners are as depicted on the above map.



918611011A



# LODE CLAIM LOCATION MAP



Corner Posts     
  Location Monuments     
 Scale: 1"=1000'


1. The above map depicts the **HC 297** Lode Claim, which is located in the SE 1/4 and NE 1/4 of the NW 1/4 of Section 25, Township 1 South, Range 11 East, Gila and Salt River Base and Meridian, Pinal County, Arizona, Pioneer Mining District.
2. The type of corner and location monuments used are wood 2"x2"x48" posts and metal tags with location information written thereon.
3. The bearings and distances in degrees and feet between claim corners are as depicted on the above map.



LL861401V



# LODE CLAIM LOCATION MAP



Corner Posts     
  Location Monuments     
 Scale: 1"=1000'

1. The above map depicts the **HC 298** Lode Claim, which is located in the SE 1/4, NE 1/4, NW 1/4, and SW 1/4 of the NW 1/4 of Section 25, Township 1 South, Range 11 East, Gila and Salt River Base and Meridian, Pinal County, Arizona, Pioneer Mining District.
2. The type of corner and location monuments used are wood 2"x2"x48" posts and metal tags with location information written thereon.
3. The bearings and distances in degrees and feet between claim corners are as depicted on the above map.




ANCH 19878





# LODE CLAIM LOCATION MAP



Corner Posts     
  Location Monuments     
 Scale: 1"=1000'




1. The above map depicts the **HC 299** Lode Claim, which is located in the SW 1/4 and NW 1/4 of the NW 1/4 of Section 25, Township 1 South, Range 11 East, Gila and Salt River Base and Meridian, Pinal County, Arizona, Pioneer Mining District.
2. The type of corner and location monuments used are wood 2"x2"x48" posts and metal tags with location information written thereon.
3. The bearings and distances in degrees and feet between claim corners are as depicted on the above map.

b18611011A



# LODE CLAIM LOCATION MAP



Corner Posts     
  Location Monuments     
 Scale: 1"=1000'

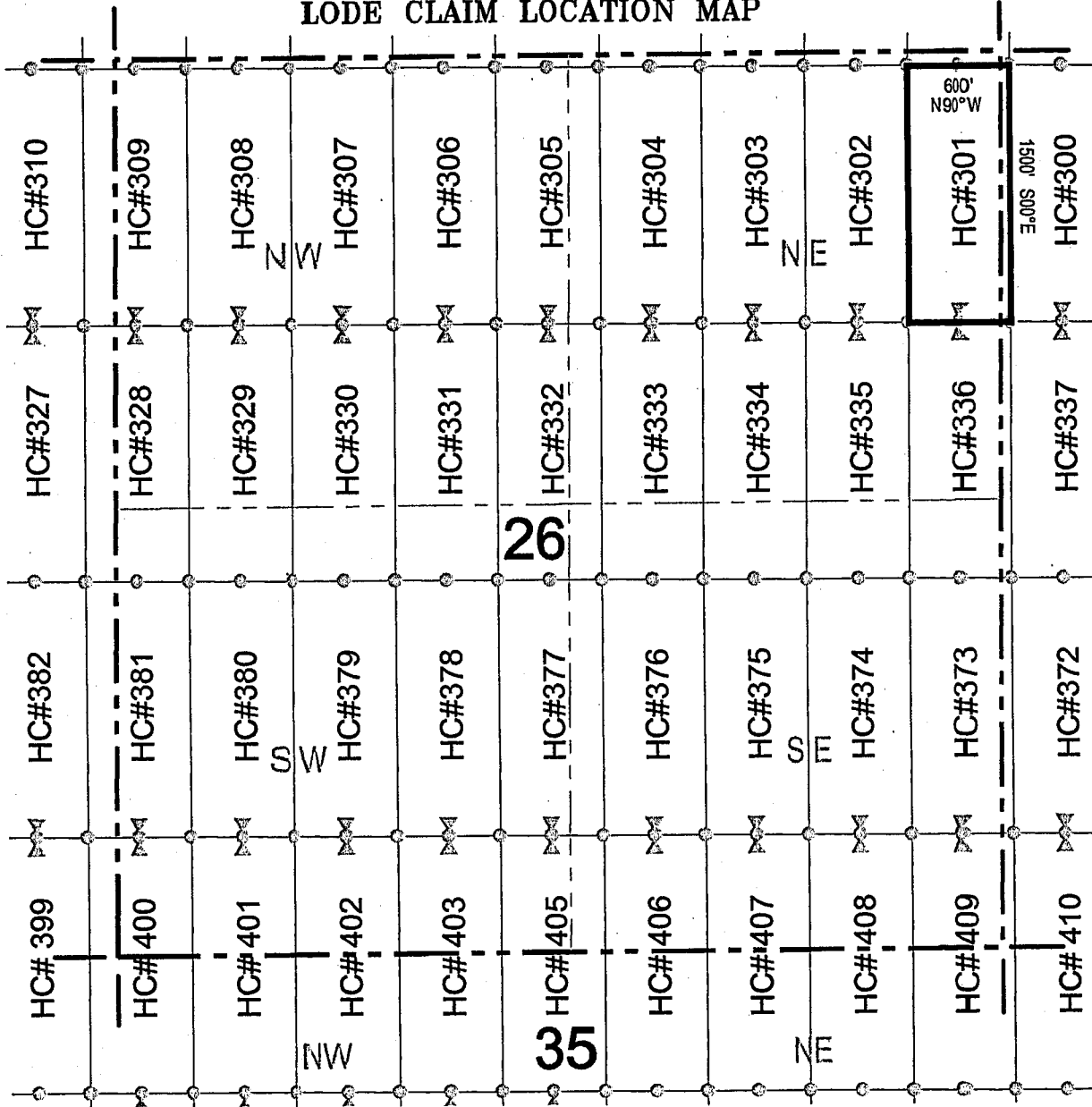
1. The above map depicts the **HC 300** Lode Claim, which is located in the SW 1/4 and NW 1/4 of the NW 1/4 of Section 25, Township 1 South, Range 11 East, Gila and Salt River Base and Meridian, Pinal County, Arizona, Pioneer Mining District.
2. The type of corner and location monuments used are wood 2"x2"x48" posts and metal tags with location information written thereon.
3. The bearings and distances in degrees and feet between claim corners are as depicted on the above map.



088614011V



# LODE CLAIM LOCATION MAP



Corner Posts    
  Location Monuments    
 Scale: 1"=1000'

1. The above map depicts the **HC 301** Lode Claim, which is located in the SE 1/4 and NE 1/4 of the NE 1/4 of Section 26, and the NW 1/4 and SW 1/4 of the NW 1/4 of Section 25, Township 1 South, Range 11 East, Gila and Salt River Base and Meridian, Pinal County, Arizona, Pioneer Mining District.
2. The type of corner and location monuments used are wood 2"x2"x48" posts and metal tags with location information written thereon.
3. The bearings and distances in degrees and feet between claim corners are as depicted on the above map.

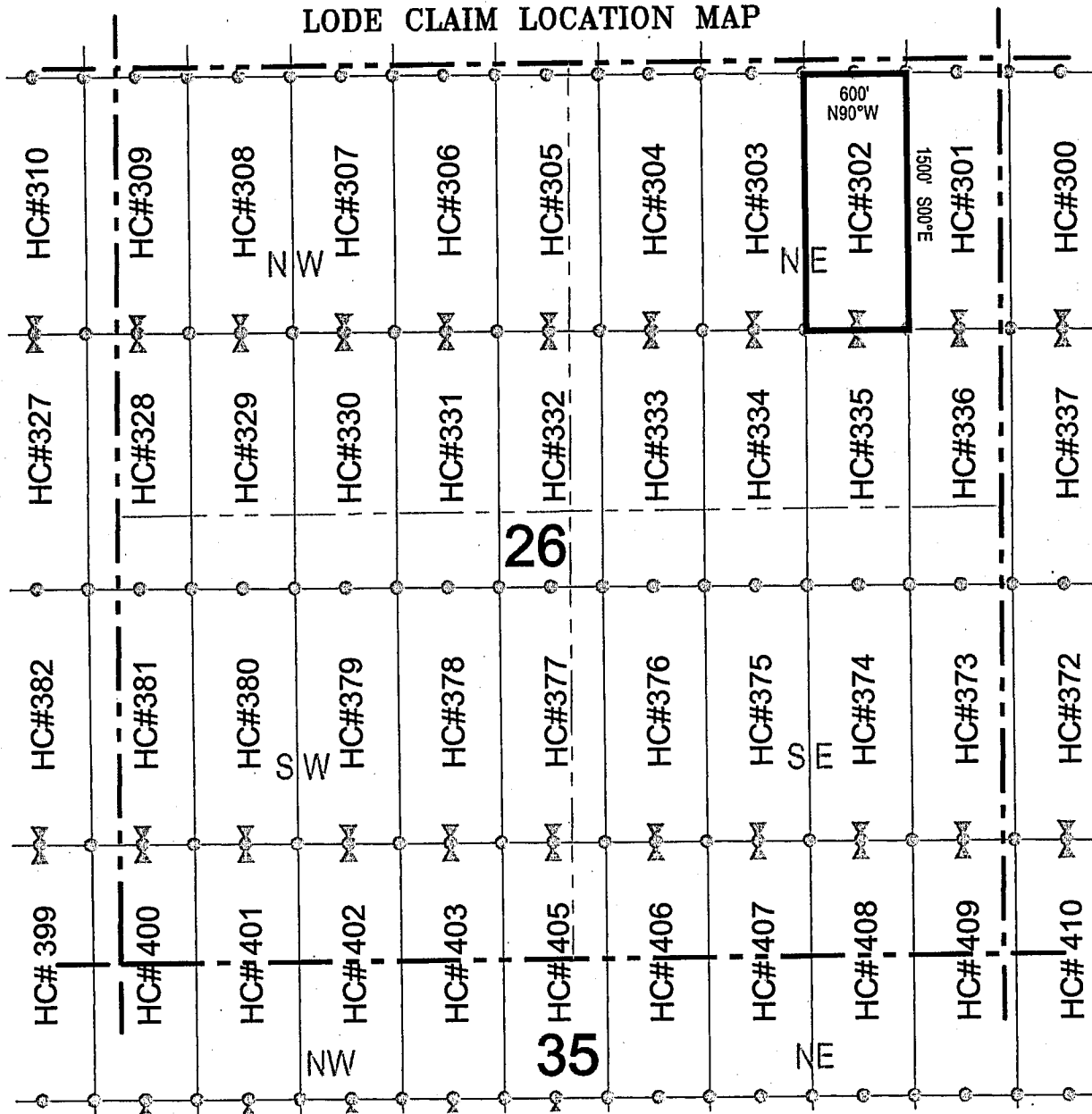


ANCH 19881





# LODE CLAIM LOCATION MAP



● Corner Posts    ▲ Location Monuments    Scale: 1"=1000'

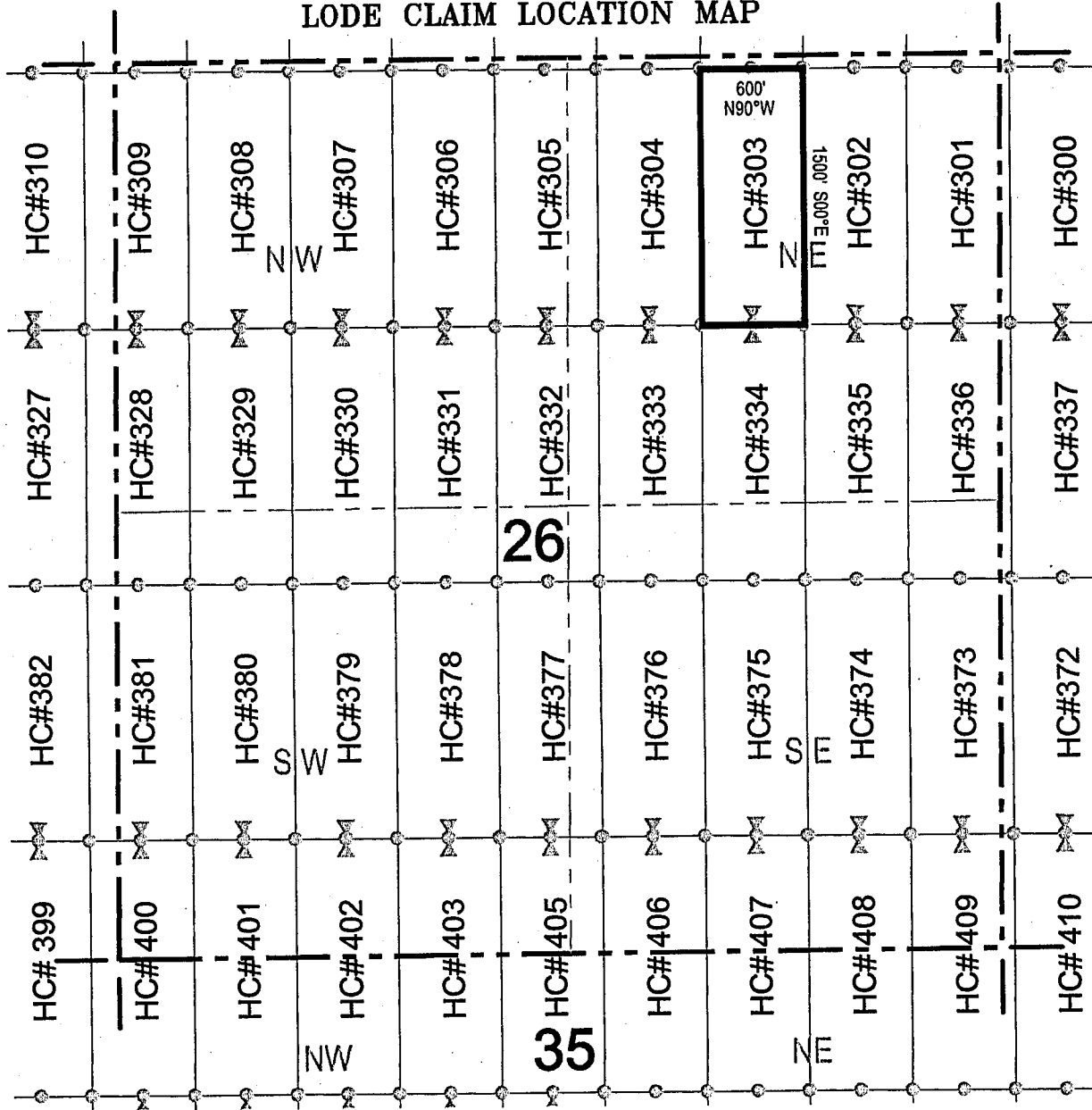
1. The above map depicts the **HC 302** Lode Claim, which is located in the SE 1/4 and NE 1/4 of the NE 1/4 of Section 26, Township 1 South, Range 11 East, Gila and Salt River Base and Meridian, Pinal County, Arizona, Pioneer Mining District.
2. The type of corner and location monuments used are wood 2"x2"x48" posts and metal tags with location information written thereon.
3. The bearings and distances in degrees and feet between claim corners are as depicted on the above map.



28861011V



# LODE CLAIM LOCATION MAP



Corner Posts    
  Location Monuments    
 Scale: 1"=1000'

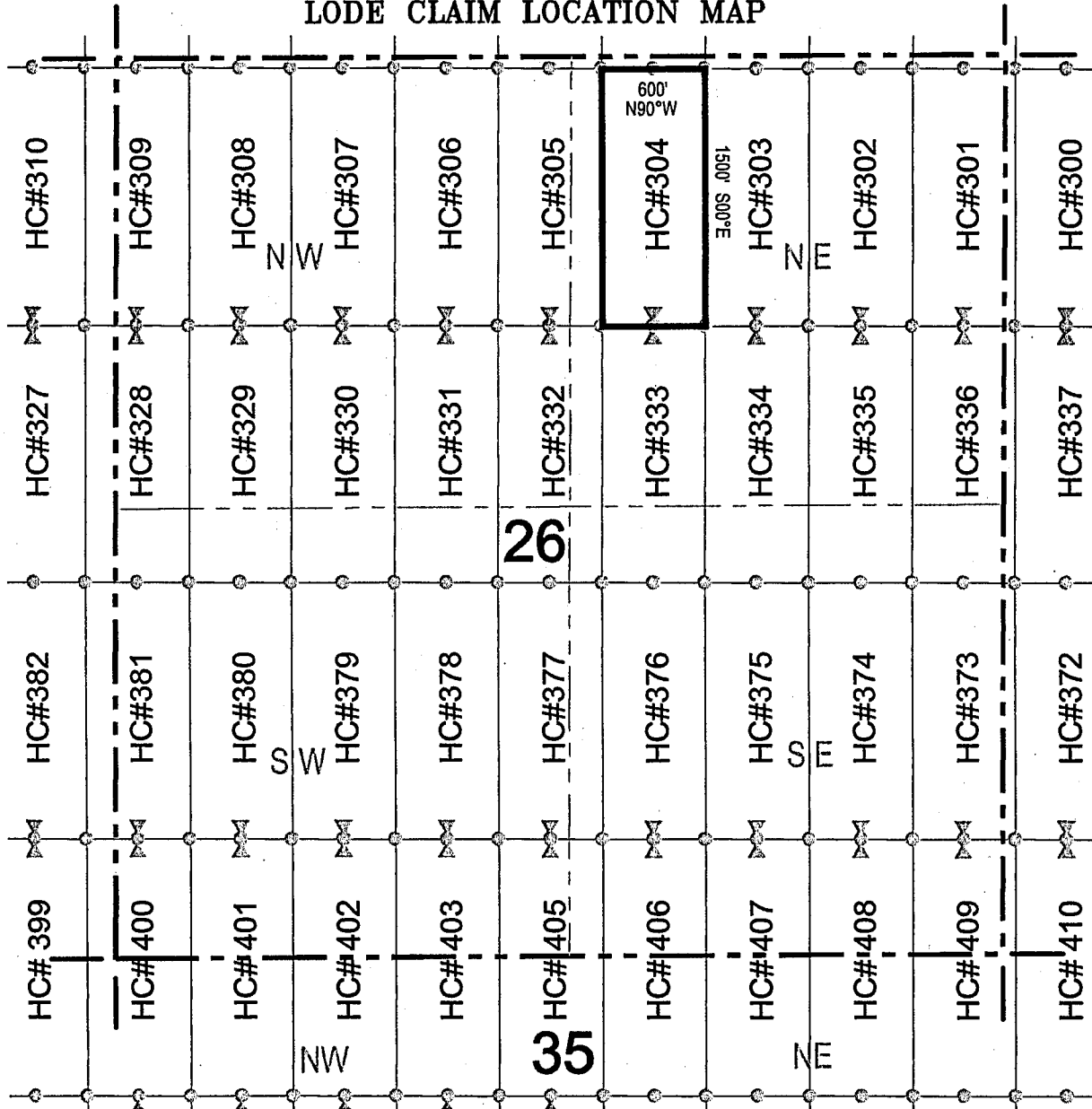
1. The above map depicts the **HC 303** Lode Claim, which is located in the SW 1/4, NW 1/4, NE 1/4, and SE 1/4 of the NE 1/4 of Section 26, Township 1 South, Range 11 East, Gila and Salt River Base and Meridian, Pinal County, Arizona, Pioneer Mining District.
2. The type of corner and location monuments used are wood 2"x2"x48" posts and metal tags with location information written thereon.
3. The bearings and distances in degrees and feet between claim corners are as depicted on the above map.



ANCH 19883  
 388611011V



# LODE CLAIM LOCATION MAP



Corner Posts     
  Location Monuments     
 Scale: 1"=1000'

1. The above map depicts the **HC 304** Lode Claim, which is located in the SW 1/4 and NW 1/4 of the NE 1/4 of Section 26, Township 1 South, Range 11 East, Gila and Salt River Base and Meridian, Pinal County, Arizona, Pioneer Mining District.
2. The type of corner and location monuments used are wood 2"x2"x48" posts and metal tags with location information written thereon.
3. The bearings and distances in degrees and feet between claim corners are as depicted on the above map.

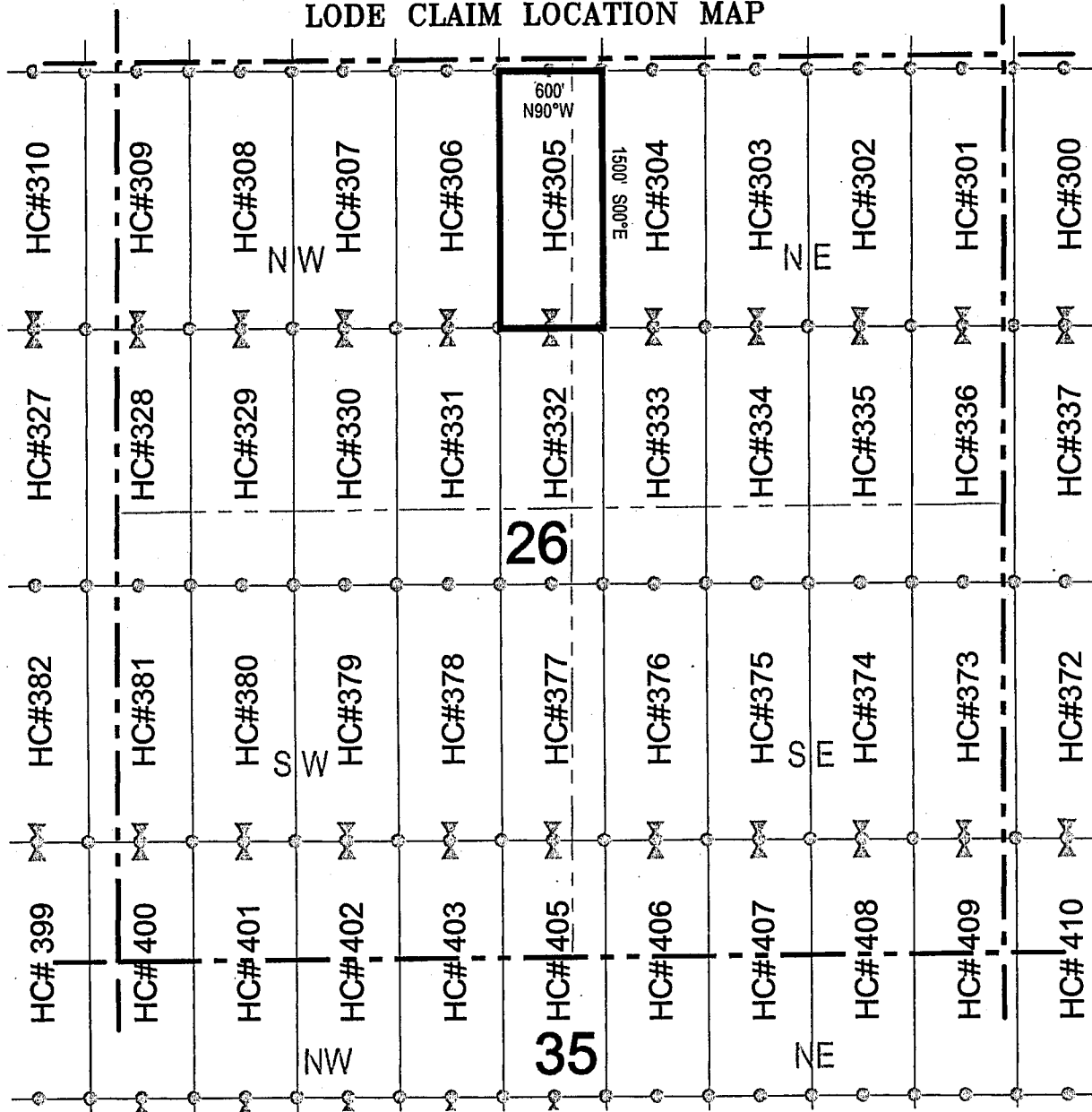


48861401A





# LODE CLAIM LOCATION MAP



Corner Posts    
  Location Monuments    
 Scale: 1"=1000'




1. The above map depicts the **HC 305** Lode Claim, which is located in the SE 1/4 and NE 1/4 of the NW 1/4, and the NW 1/4 and SW 1/4 of the NE 1/4 of Section 26, Township 1 South, Range 11 East, Gila and Salt River Base and Meridian, Pinal County, Arizona, Pioneer Mining District.
2. The type of corner and location monuments used are wood 2"x2"x48" posts and metal tags with location information written thereon.
3. The bearings and distances in degrees and feet between claim corners are as depicted on the above map.

588611014



# LODE CLAIM LOCATION MAP



Corner Posts    
  Location Monuments    
 Scale: 1"=1000'


1. The above map depicts the **HC 306** Lode Claim, which is located in the SE 1/4 and NE 1/4 of the NW 1/4 of Section 26, Township 1 South, Range 11 East, Gila and Salt River Base and Meridian, Pinal County, Arizona, Pioneer Mining District.
2. The type of corner and location monuments used are wood 2"x2"x48" posts and metal tags with location information written thereon.
3. The bearings and distances in degrees and feet between claim corners are as depicted on the above map.



988611011V



# LODE CLAIM LOCATION MAP



Corner Posts    
  Location Monuments    
 Scale: 1"=1000'

1. The above map depicts the **HC 307** Lode Claim, which is located in the SE 1/4, NE 1/4, NW 1/4, and SW 1/4 of the NW 1/4 of Section 26, Township 1 South, Range 11 East, Gila and Salt River Base and Meridian, Pinal County, Arizona, Pioneer Mining District.
2. The type of corner and location monuments used are wood 2"x2"x48" posts and metal tags with location information written thereon.
3. The bearings and distances in degrees and feet between claim corners are as depicted on the above map.

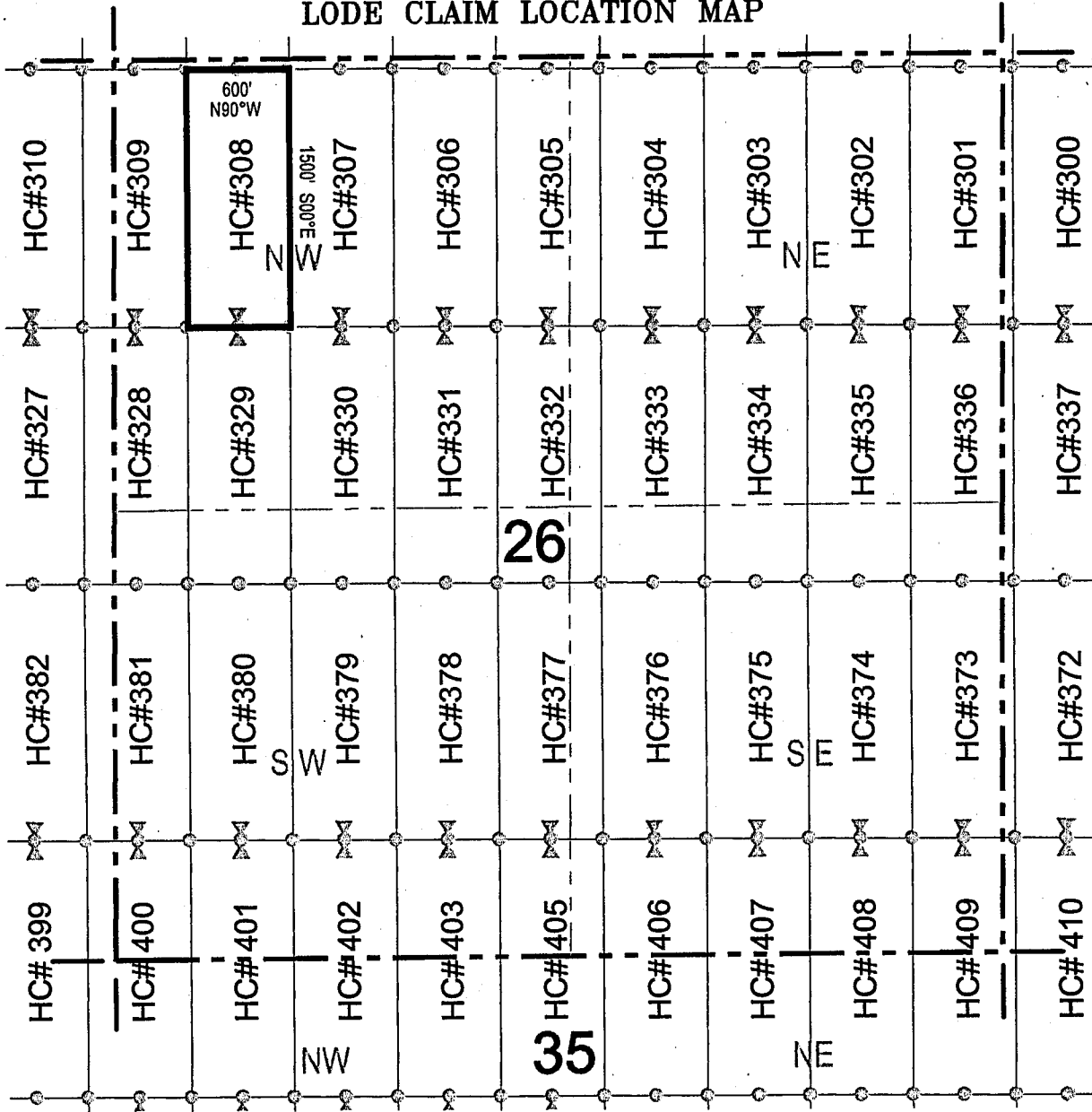


10861401A  
 19887





# LODE CLAIM LOCATION MAP



Corner Posts    
  Location Monuments    
 Scale: 1"=1000'


1. The above map depicts the **HC 308** Lode Claim, which is located in the SW 1/4 and NW 1/4 of the NW 1/4 of Section 26, Township 1 South, Range 11 East, Gila and Salt River Base and Meridian, Pinal County, Arizona, Pioneer Mining District.
2. The type of corner and location monuments used are wood 2"x2"x48" posts and metal tags with location information written thereon.
3. The bearings and distances in degrees and feet between claim corners are as depicted on the above map.



888b19888



# LODE CLAIM LOCATION MAP



Corner Posts    
  Location Monuments    
 Scale: 1"=1000'




1. The above map depicts the **HC 309** Lode Claim, which is located in the SW 1/4 and NW 1/4 of the NW 1/4 of Section 26, and the NE 1/4 and SE 1/4 of the NE 1/4 of Section 27, Township 1 South, Range 11 East, Gila and Salt River Base and Meridian, Pinal County, Arizona, Pioneer Mining District.
2. The type of corner and location monuments used are wood 2"x2"x48" posts and metal tags with location information written thereon.
3. The bearings and distances in degrees and feet between claim corners are as depicted on the above map.

b 8861 h 011 V



# LODE CLAIM LOCATION MAP



○ Corner Posts      ▲ Location Monuments      Scale: 1"=1000'

1. The above map depicts the **HC 310** Lode Claim, which is located in the SE 1/4 and NE 1/4 of the NE 1/4 of Section 27, Township 1 South, Range 11 East, Gila and Salt River Base and Meridian, Pinal County, Arizona, Pioneer Mining District.
2. The type of corner and location monuments used are wood 2"x2"x48" posts and metal tags with location information written thereon.
3. The bearings and distances in degrees and feet between claim corners are as depicted on the above map.




MCH 19890





# LODE CLAIM LOCATION MAP



○ Corner Posts      ▲ Location Monuments      Scale: 1"=1000'




1. The above map depicts the **HC 311** Lode Claim, which is located in the SE 1/4, NE 1/4, NW 1/4, and SW 1/4 of the NE 1/4 of Section 27, Township 1 South, Range 11 East, Gila and Salt River Base and Meridian, Pinal County, Arizona, Pioneer Mining District.
2. The type of corner and location monuments used are wood 2"x2"x48" posts and metal tags with location information written thereon.
3. The bearings and distances in degrees and feet between claim corners are as depicted on the above map.

168614014



# LODE CLAIM LOCATION MAP



○ Corner Posts      ▲ Location Monuments      Scale: 1"=1000'


1. The above map depicts the **HC 312** Lode Claim, which is located in the SW 1/4 and NW 1/4 of the NE 1/4 of Section 27, Township 1 South, Range 11 East, Gila and Salt River Base and Meridian, Pinal County, Arizona, Pioneer Mining District.
2. The type of corner and location monuments used are wood 2"x2"x48" posts and metal tags with location information written thereon.
3. The bearings and distances in degrees and feet between claim corners are as depicted on the above map.



26861011A



# LODE CLAIM LOCATION MAP



Corner Posts    
  Location Monuments    
 Scale: 1"=1000'

1. The above map depicts the **HC 313** Lode Claim, which is located in the SW 1/4 and NW 1/4 of the NE 1/4 of Section 27, Township 1 South, Range 11 East, Gila and Salt River Base and Meridian, Pinal County, Arizona, Pioneer Mining District.
2. The type of corner and location monuments used are wood 2"x2"x48" posts and metal tags with location information written thereon.
3. The bearings and distances in degrees and feet between claim corners are as depicted on the above map.



1983 1104 868










# LODE CLAIM LOCATION MAP



Corner Posts    
  Location Monuments    
 Scale: 1"=1000'


1. The above map depicts the **HC 315** Lode Claim, which is located in the SE 1/4 and NE 1/4 of the NW 1/4 of Section 27, Township 1 South, Range 11 East, Gila and Salt River Base and Meridian, Pinal County, Arizona, Pioneer Mining District.
2. The type of corner and location monuments used are wood 2"x2"x48" posts and metal tags with location information written thereon.
3. The bearings and distances in degrees and feet between claim corners are as depicted on the above map.



568614014



# LODE CLAIM LOCATION MAP



Corner Posts    
  Location Monuments    
 Scale: 1"=1000'




1. The above map depicts the **HC 316** Lode Claim, which is located in the SW 1/4, SE 1/4, NE 1/4, and NW 1/4 of the NW 1/4 of Section 27, Township 1 South, Range 11 East, Gila and Salt River Base and Meridian, Pinal County, Arizona, Pioneer Mining District.
2. The type of corner and location monuments used are wood 2"x2"x48" posts and metal tags with location information written thereon.
3. The bearings and distances in degrees and feet between claim corners are as depicted on the above map.

9686110114





# LODE CLAIM LOCATION MAP




Corner Posts    
  Location Monuments    
 Scale: 1"=1000'

1. The above map depicts the **HC 317** Lode Claim, which is located in the SW 1/4 and NW 1/4 of the NW 1/4 of Section 27, Township 1 South, Range 11 East, Gila and Salt River Base and Meridian, Pinal County, Arizona, Pioneer Mining District.
2. The type of corner and location monuments used are wood 2"x2"x48" posts and metal tags with location information written thereon.
3. The bearings and distances in degrees and feet between claim corners are as depicted on the above map.

119971066b



# LODE CLAIM LOCATION MAP



Corner Posts     
  Location Monuments     
 Scale: 1"=1000'




1. The above map depicts the **HC 318** Lode Claim, which is located in the SW 1/4 and NW 1/4 of the NW 1/4 of Section 27, and the NE 1/4 and SE 1/4 of the NE 1/4 of Section 28, Township 1 South, Range 11 East, Gila and Salt River Base and Meridian, Pinal County, Arizona, Pioneer Mining District.
2. The type of corner and location monuments used are wood 2"x2"x48" posts and metal tags with location information written thereon.
3. The bearings and distances in degrees and feet between claim corners are as depicted on the above map.

95861401V



LODE CLAIM LOCATION MAP



○ Corner Posts      ▲ Location Monuments      Scale: 1"=1000'


1. The above map depicts the **HC 319** Lode Claim, which is located in the SW 1/4 of the NW 1/4, and the NW 1/4 of the SW 1/4 of Section 27, and the NE 1/4 of the SE 1/4, and the SE 1/4 of the NE 1/4 of Section 28, Township 1 South, Range 11 East, Gila and Salt River Base and Meridian, Pinal County, Arizona, Pioneer Mining District.
2. The type of corner and location monuments used are wood 2"x2"x48" posts and metal tags with location information written thereon.
3. The bearings and distances in degrees and feet between claim corners are as depicted on the above map.



b6861401V



# LODE CLAIM LOCATION MAP



Corner Posts     
  Location Monuments     
 Scale: 1"=1000'

1. The above map depicts the **HC 320** Lode Claim, which is located in the SW 1/4 of the NW 1/4, and the NW 1/4 of the SW 1/4 of Section 27, Township 1 South, Range 11 East, Gila and Salt River Base and Meridian, Pinal County, Arizona, Pioneer Mining District.
2. The type of corner and location monuments used are wood 2"x2"x48" posts and metal tags with location information written thereon.
3. The bearings and distances in degrees and feet between claim corners are as depicted on the above map.




006614014





# LODE CLAIM LOCATION MAP



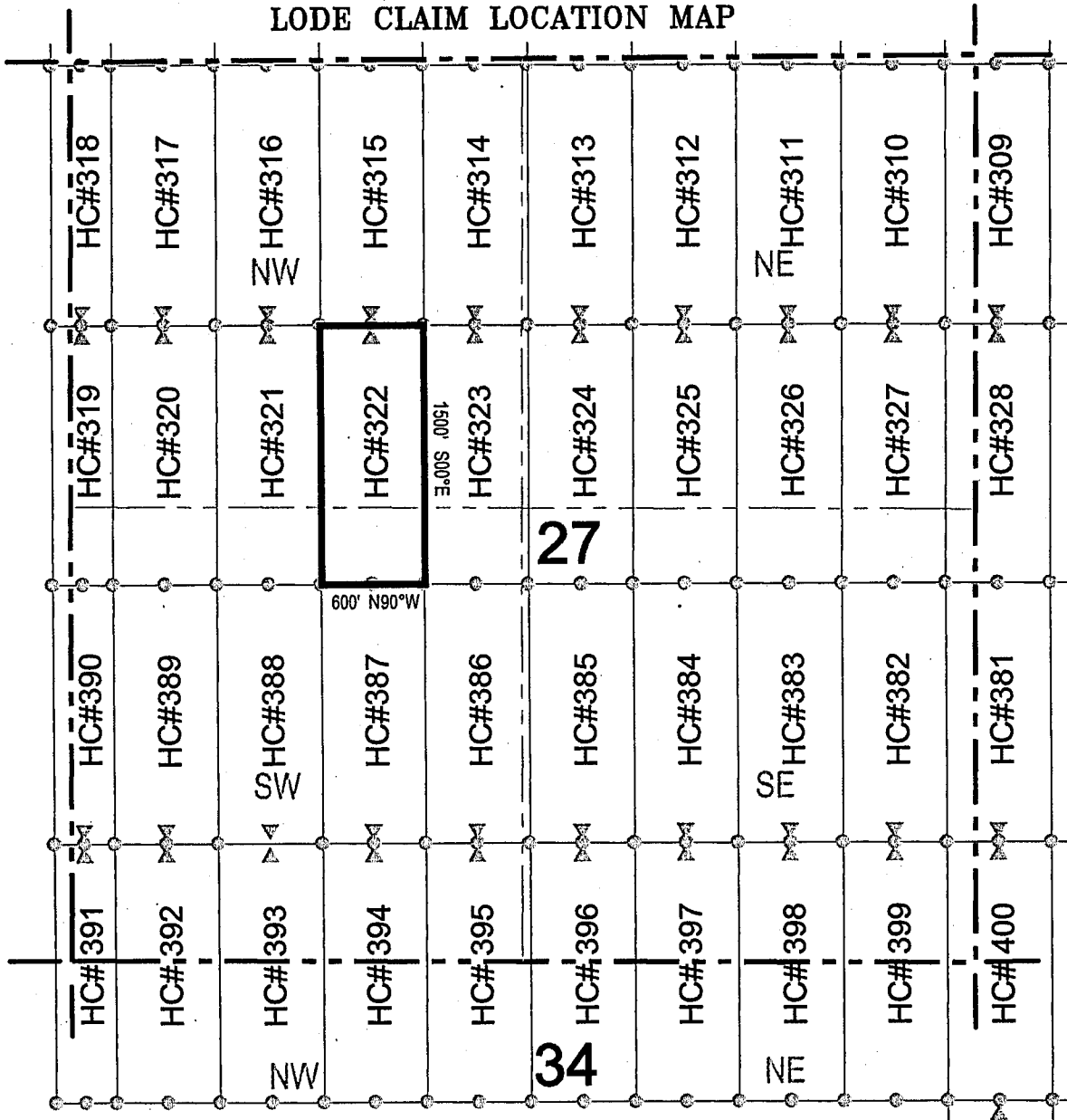
○ Corner Posts      ▲ Location Monuments      Scale: 1"=1000'

1. The above map depicts the **HC 321** Lode Claim, which is located in the SW 1/4 and SE 1/4 of the NW 1/4, and the NW 1/4 and NE 1/4 of the SW 1/4 of Section 27, Township 1 South, Range 11 East, Gila and Salt River Base and Meridian, Pinal County, Arizona, Pioneer Mining District.
2. The type of corner and location monuments used are wood 2"x2"x48" posts and metal tags with location information written thereon.
3. The bearings and distances in degrees and feet between claim corners are as depicted on the above map.

106611011V



LODE CLAIM LOCATION MAP




- Corner Posts    ▲ Location Monuments    Scale: 1"=1000'
1. The above map depicts the **HC 322** Lode Claim, which is located in the SE 1/4 of the NW 1/4, and the NE 1/4 of the SW 1/4 of Section 27, Township 1 South, Range 11 East, Gila and Salt River Base and Meridian, Pinal County, Arizona, Pioneer Mining District.
  2. The type of corner and location monuments used are wood 2"x2"x48" posts and metal tags with location information written thereon.
  3. The bearings and distances in degrees and feet between claim corners are as depicted on the above map.

20661011V



# LODE CLAIM LOCATION MAP



Corner Posts    
  Location Monuments    
 Scale: 1"=1000'


1. The above map depicts the **HC 323** Lode Claim, which is located in the SE 1/4 of the NW 1/4, NE 1/4 of the SW 1/4, NW 1/4 of the SE 1/4, and SW 1/4 of the NE 1/4 of Section 27, Township 1 South, Range 11 East, Gila and Salt River Base and Meridian, Pinal County, Arizona, Pioneer Mining District.
2. The type of corner and location monuments used are wood 2"x2"x48" posts and metal tags with location information written thereon.
3. The bearings and distances in degrees and feet between claim corners are as depicted on the above map.

506614014





# LODE CLAIM LOCATION MAP



Corner Posts    
  Location Monuments    
 Scale: 1"=1000'

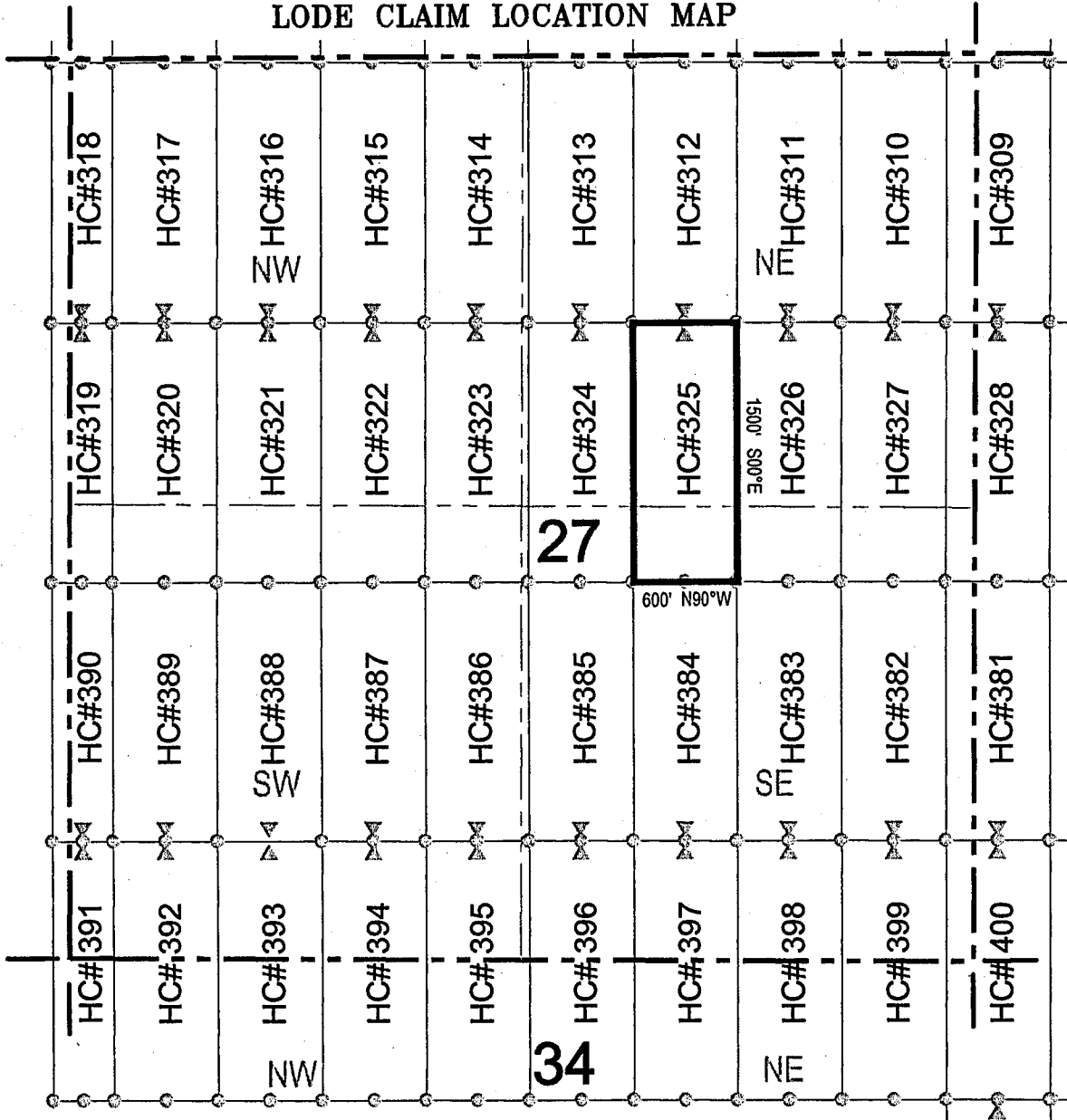


1. The above map depicts the **HC 324** Lode Claim, which is located in the SW 1/4 of the NE 1/4, and the NW 1/4 of the SE 1/4 of Section 27, Township 1 South, Range 11 East, Gila and Salt River Base and Meridian, Pinal County, Arizona, Pioneer Mining District.
2. The type of corner and location monuments used are wood 2"x2"x48" posts and metal tags with location information written thereon.
3. The bearings and distances in degrees and feet between claim corners are as depicted on the above map.

ANCH 19904  
 406614011A



## LODE CLAIM LOCATION MAP



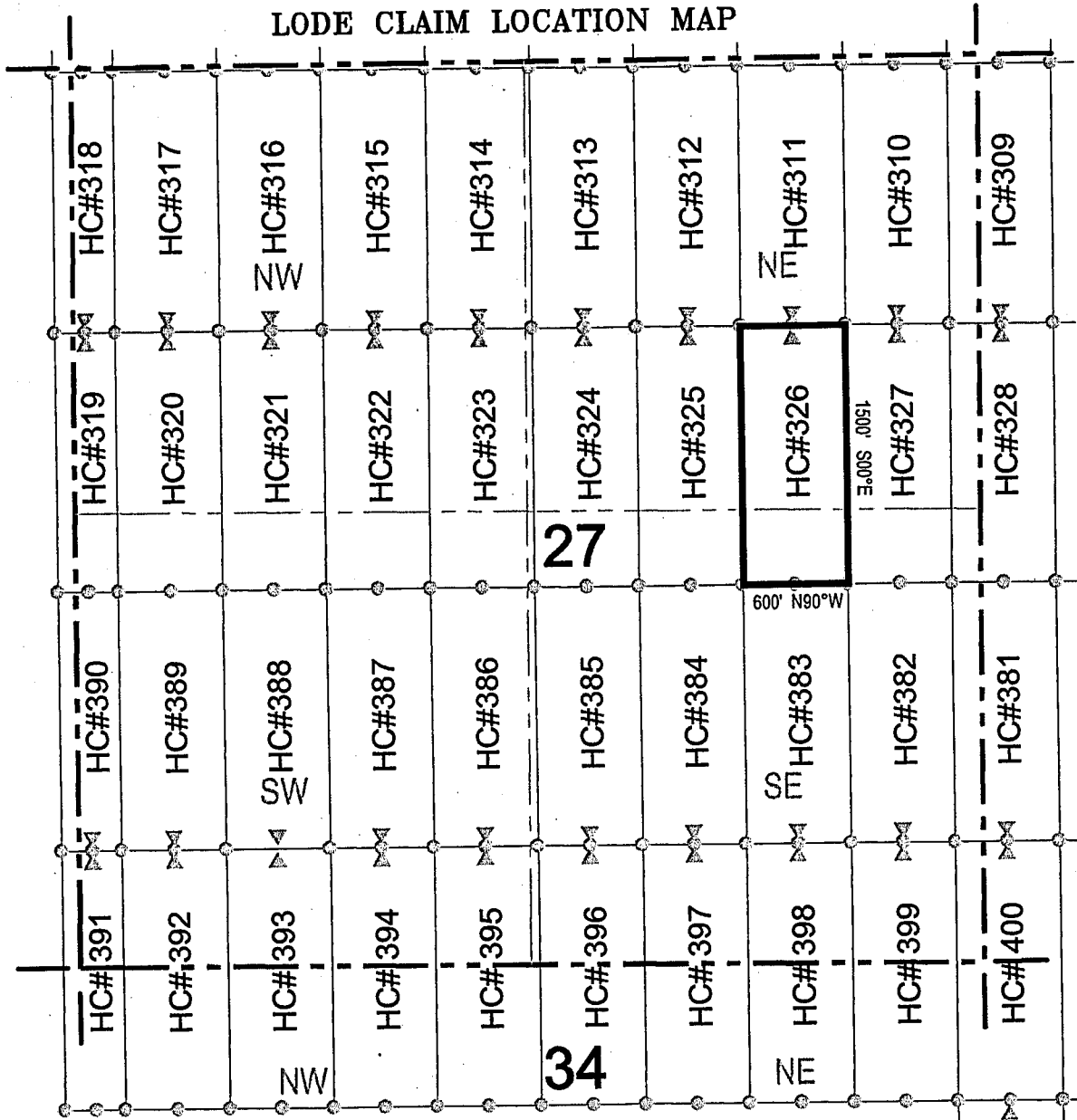
Corner Posts    
  Location Monuments    
 Scale: 1"=1000'

1. The above map depicts the **HC 325** Lode Claim, which is located in the SW 1/4 of the NE 1/4, and the NW 1/4 of the SE 1/4 of Section 27, Township 1 South, Range 11 East, Gila and Salt River Base and Meridian, Pinal County, Arizona, Pioneer Mining District.
2. The type of corner and location monuments used are wood 2"x2"x48" posts and metal tags with location information written thereon.
3. The bearings and distances in degrees and feet between claim corners are as depicted on the above map.

506611011V  
 ANCH 19905



# LODE CLAIM LOCATION MAP



Corner Posts    
  Location Monuments    
 Scale: 1"=1000'

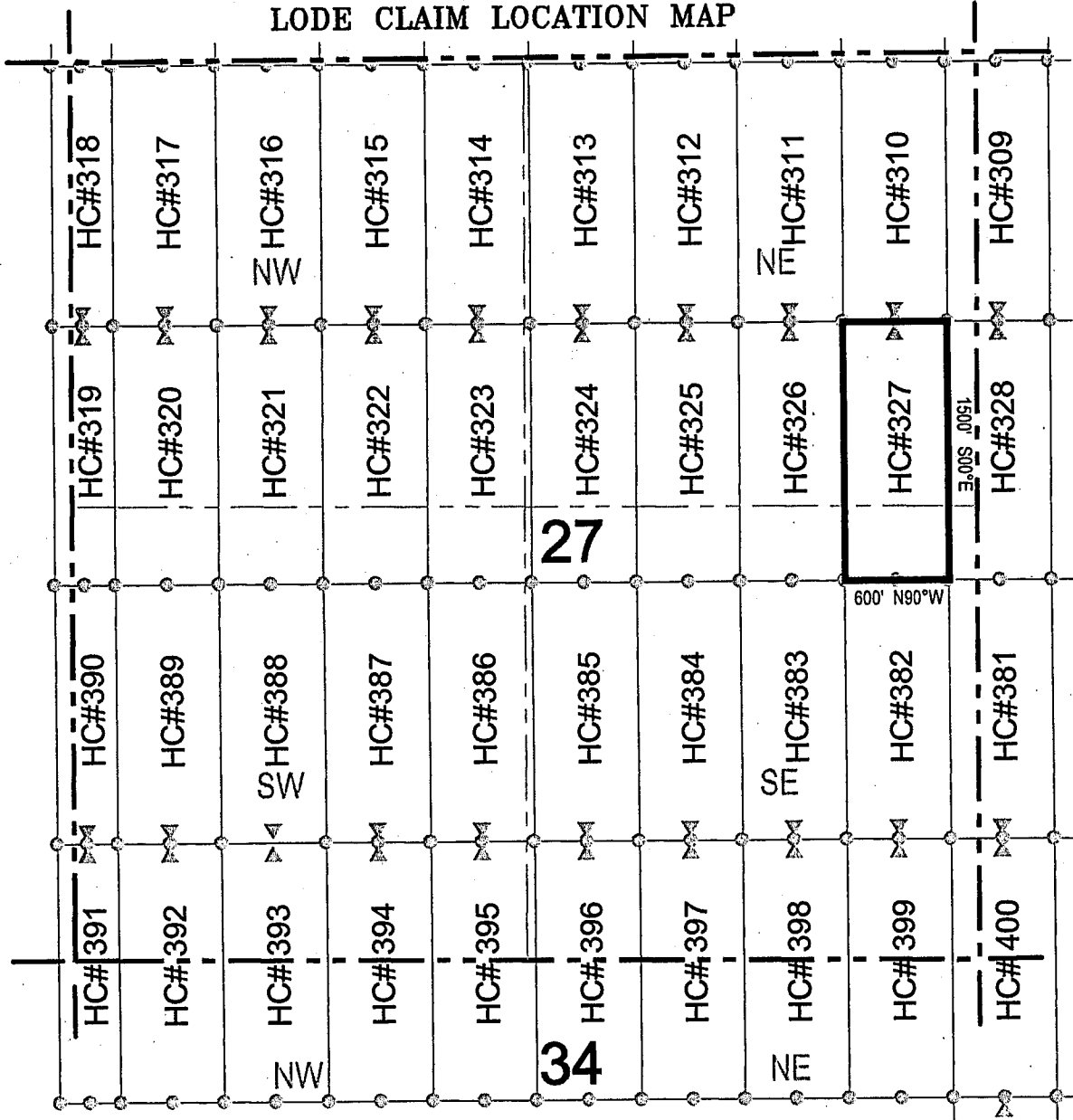
1. The above map depicts the **HC 326** Lode Claim, which is located in the SE 1/4 and SW 1/4 of the NE 1/4, and the NW 1/4 and NE 1/4 of the SE 1/4 of Section 27, Township 1 South, Range 11 East, Gila and Salt River Base and Meridian, Pinal County, Arizona, Pioneer Mining District.
2. The type of corner and location monuments used are wood 2"x2"x48" posts and metal tags with location information written thereon.
3. The bearings and distances in degrees and feet between claim corners are as depicted on the above map.



906611011V



# LODE CLAIM LOCATION MAP



Corner Posts    
  Location Monuments    
 Scale: 1"=1000'

1. The above map depicts the **HC 327** Lode Claim, which is located in the SE 1/4 of the NE 1/4, and the NE 1/4 of the SE 1/4 of Section 27, Township 1 South, Range 11 East, Gila and Salt River Base and Meridian, Pinal County, Arizona, Pioneer Mining District.
2. The type of corner and location monuments used are wood 2"x2"x48" posts and metal tags with location information written thereon.
3. The bearings and distances in degrees and feet between claim corners are as depicted on the above map.

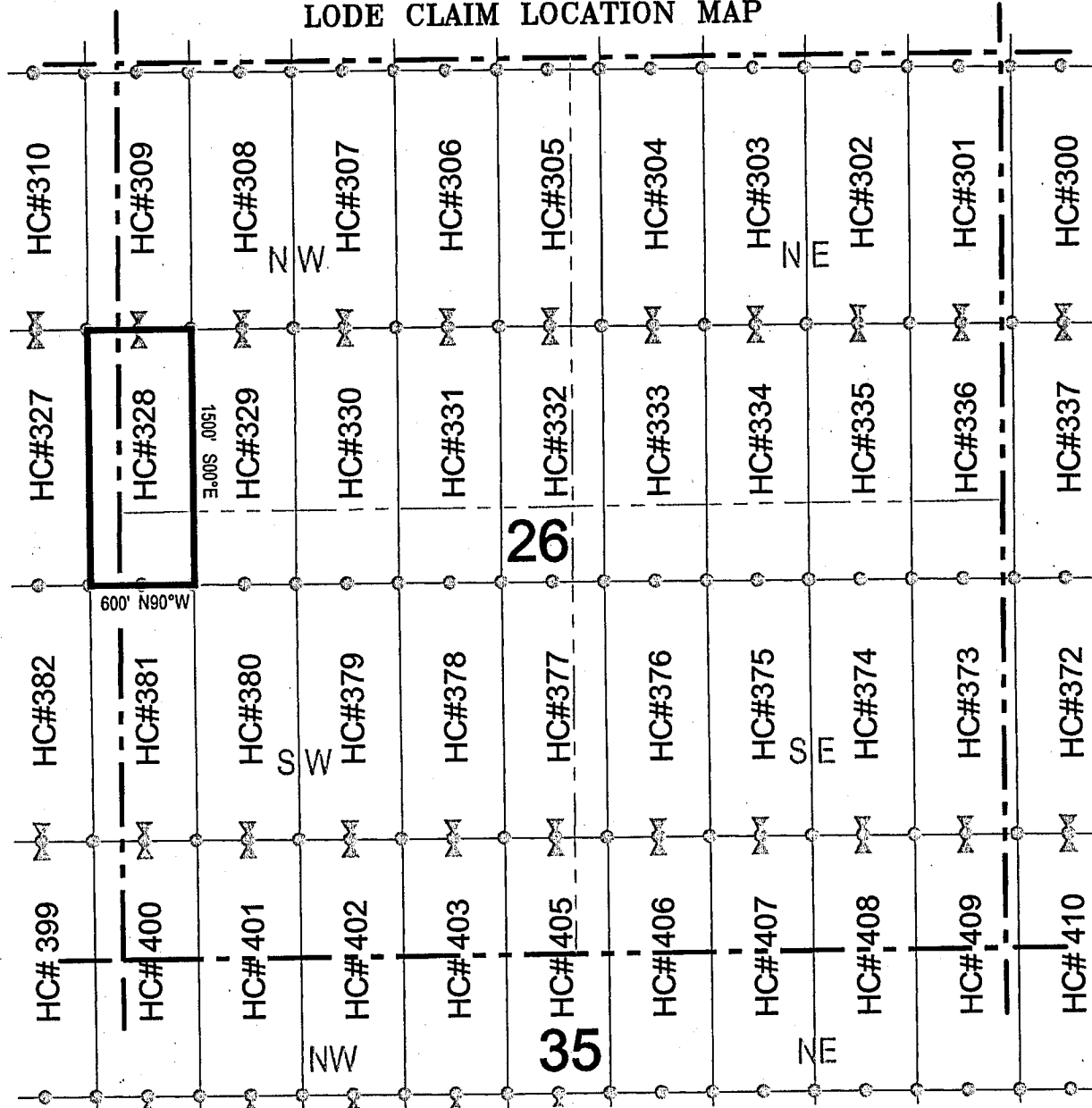


L06610014





# LODE CLAIM LOCATION MAP



Corner Posts    
  Location Monuments    
 Scale: 1"=1000'

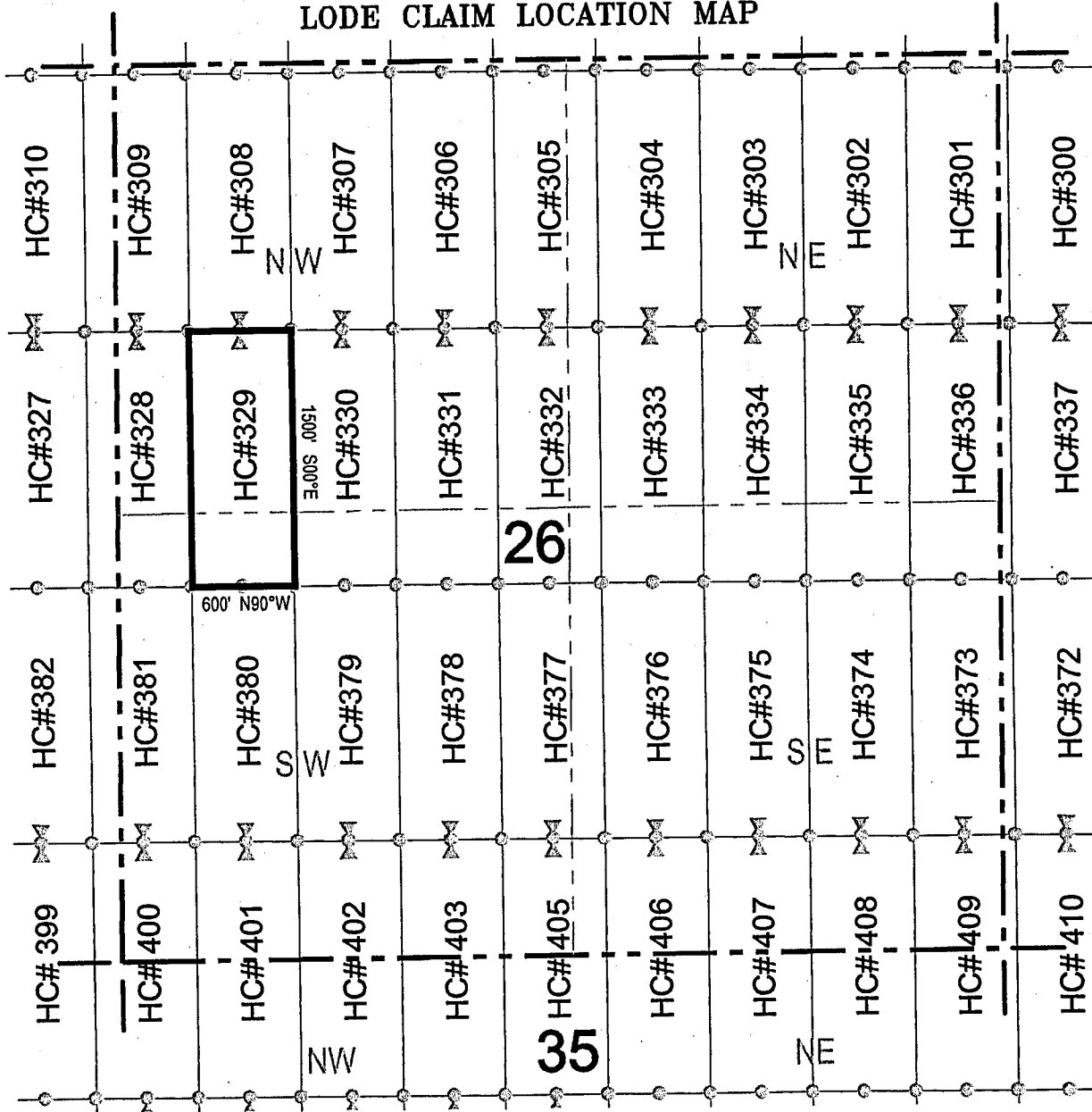


1. The above map depicts the **HC 328** Lode Claim, which is located in the SW 1/4 of the NW 1/4, and the NW 1/4 of the SW 1/4 of Section 26, and the NE 1/4 of the SE 1/4, and the SE 1/4 of the NE 1/4 of Section 27, Township 1 South, Range 11 East, Gila and Salt River Base and Meridian, Pinal County, Arizona, Pioneer Mining District.
2. The type of corner and location monuments used are wood 2"x2"x48" posts and metal tags with location information written thereon.
3. The bearings and distances in degrees and feet between claim corners are as depicted on the above map.

ANCH 1990  
 806614014



# LODE CLAIM LOCATION MAP



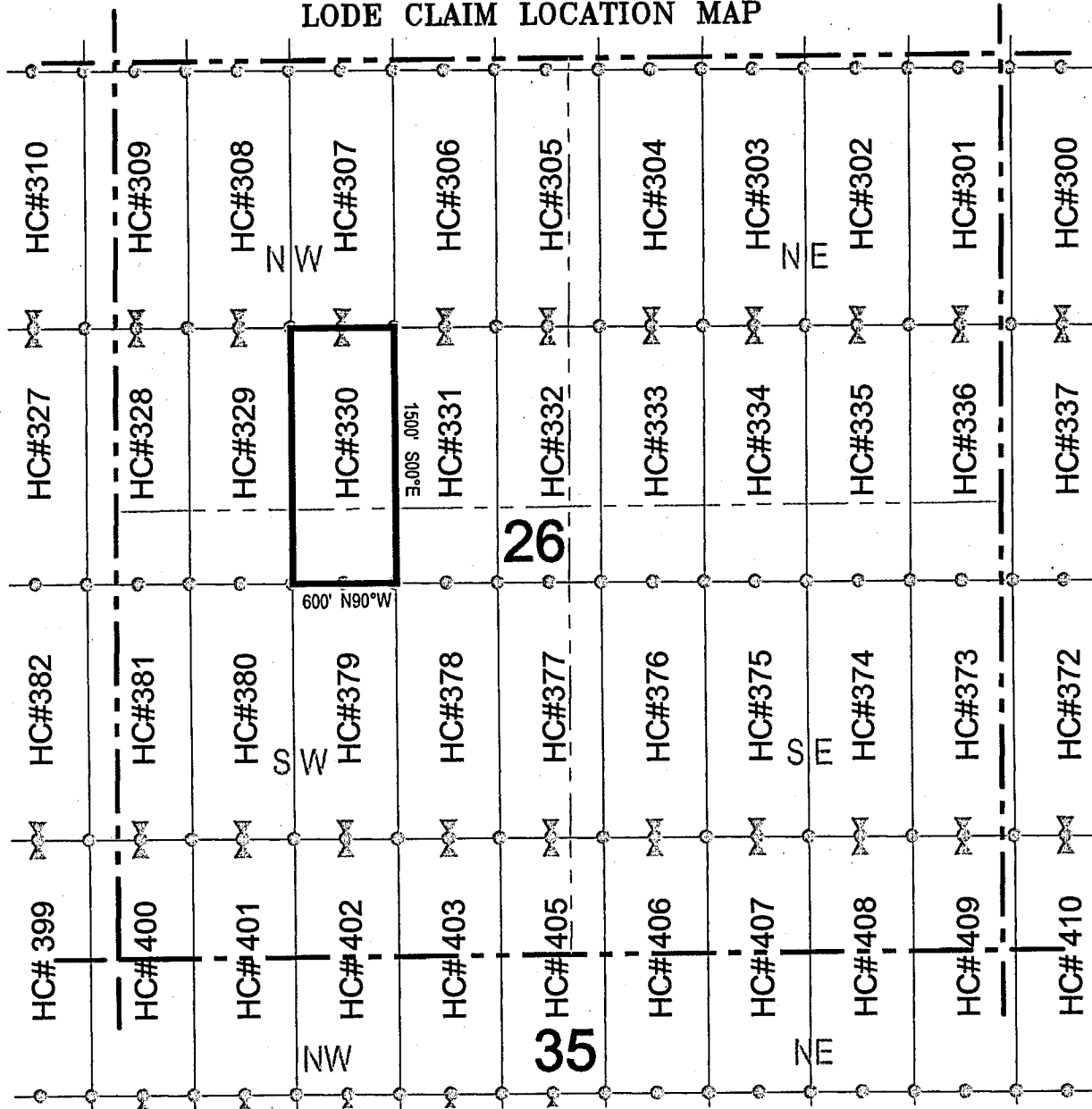
○ Corner Posts    △ Location Monuments    Scale: 1"=1000'

1. The above map depicts the **HC 329** Lode Claim, which is located in the SW 1/4 of the NW 1/4, and the NW 1/4 of the SW 1/4 of Section 26, Township 1 South, Range 11 East, Gila and Salt River Base and Meridian, Pinal County, Arizona, Pioneer Mining District.
2. The type of corner and location monuments used are wood 2"x2"x48" posts and metal tags with location information written thereon.
3. The bearings and distances in degrees and feet between claim corners are as depicted on the above map.

AMC119909



# LODE CLAIM LOCATION MAP



Corner Posts    
  Location Monuments    
 Scale: 1"=1000'

1. The above map depicts the **HC 330** Lode Claim, which is located in the SE 1/4 and SW 1/4 of the NW 1/4, and the NW 1/4 and NE 1/4 of the SW 1/4 of Section 26, Township 1 South, Range 11 East, Gila and Salt River Base and Meridian, Pinal County, Arizona, Pioneer Mining District.
2. The type of corner and location monuments used are wood 2"x2"x48" posts and metal tags with location information written thereon.
3. The bearings and distances in degrees and feet between claim corners are as depicted on the above map.

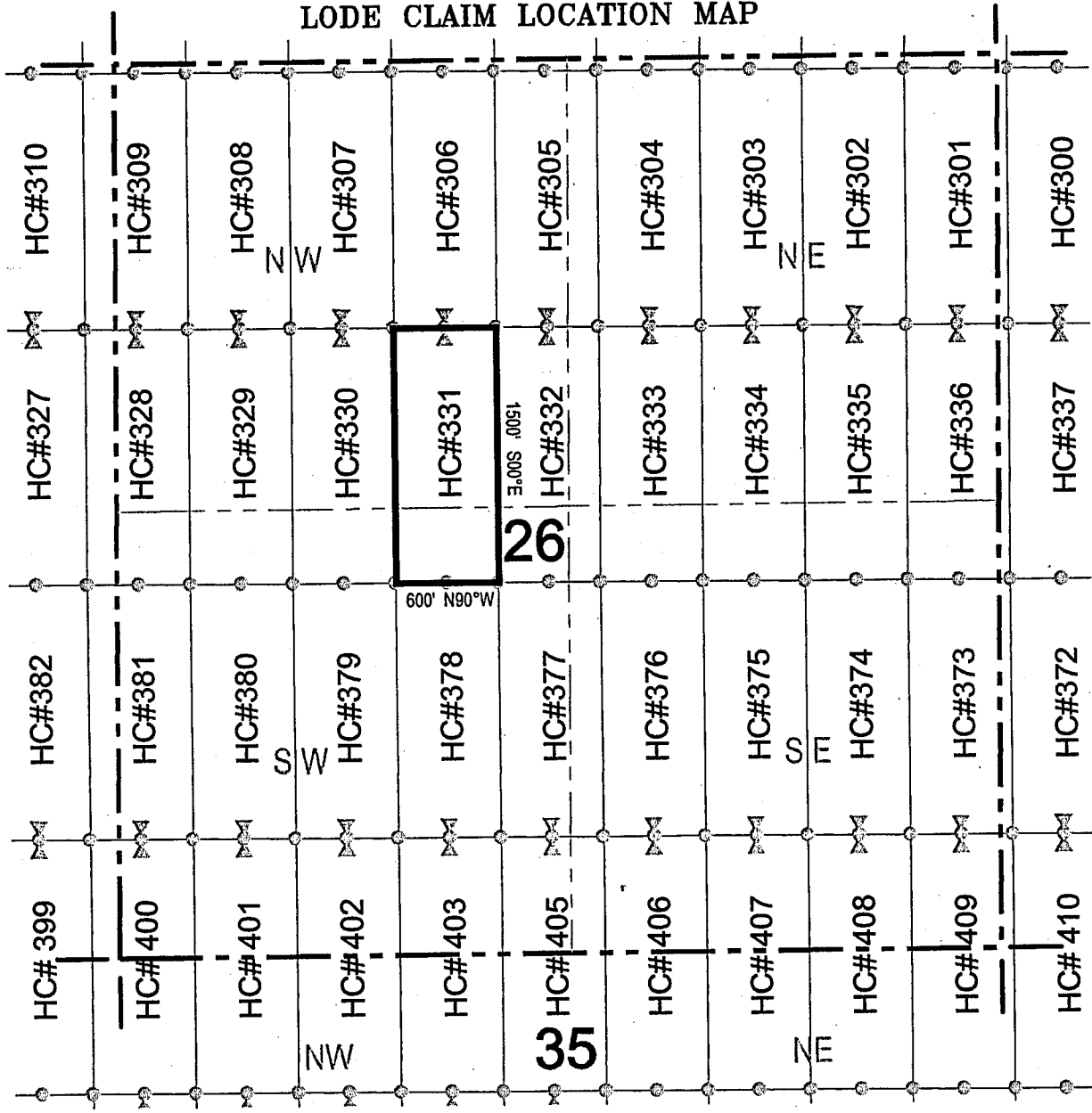


AHC0119910





# LODE CLAIM LOCATION MAP



Corner Posts    
  Location Monuments    
 Scale: 1"=1000'

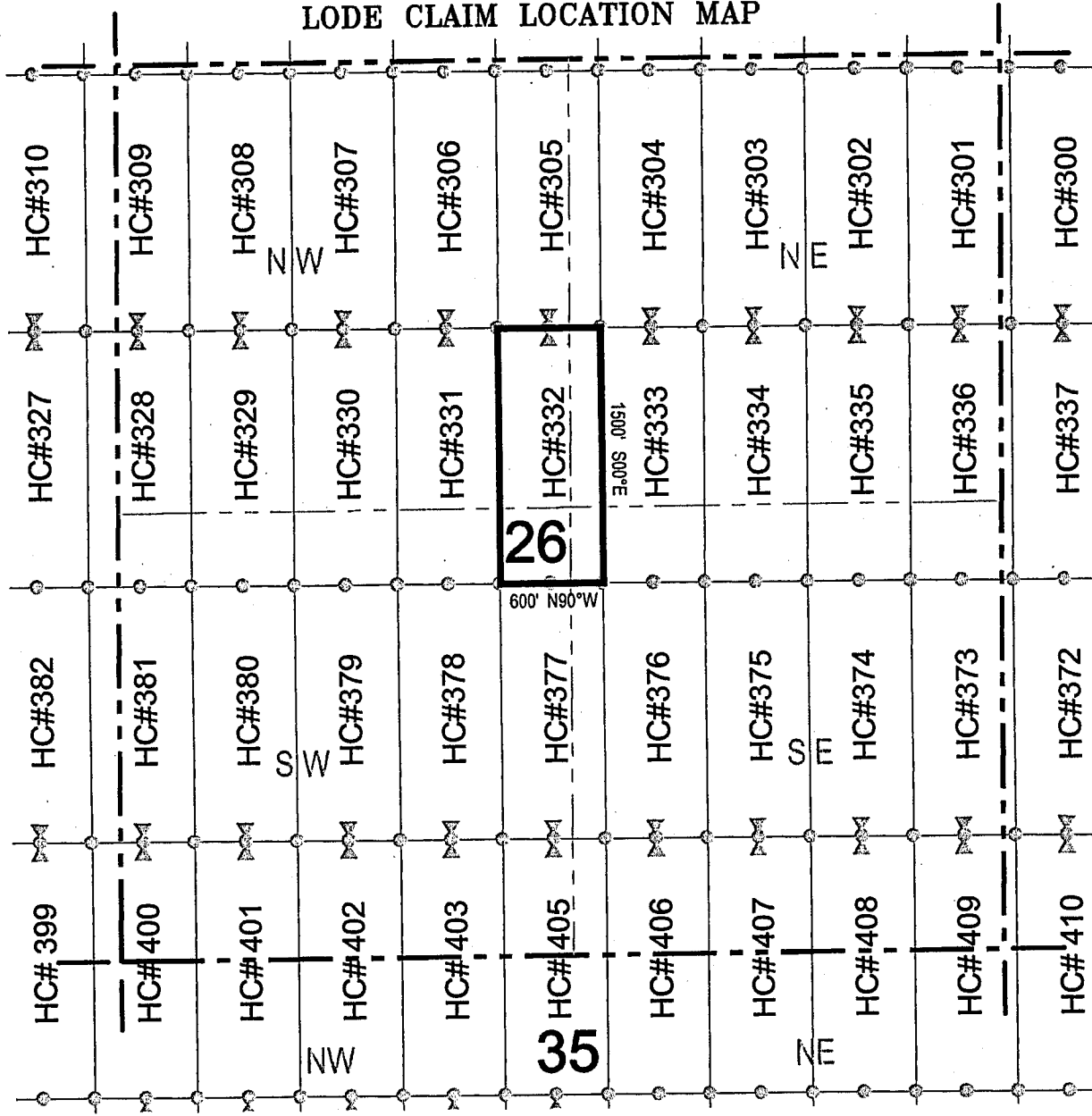
1. The above map depicts the **HC 331** Lode Claim, which is located in the SE 1/4 of the NW 1/4, and the NE 1/4 of the SW 1/4 of Section 26, Township 1 South, Range 11 East, Gila and Salt River Base and Meridian, Pinal County, Arizona, Pioneer Mining District.
2. The type of corner and location monuments used are wood 2"x2"x48" posts and metal tags with location information written thereon.
3. The bearings and distances in degrees and feet between claim corners are as depicted on the above map.



1166110111



# LODE CLAIM LOCATION MAP



Corner Posts    
  Location Monuments    
 Scale: 1"=1000'

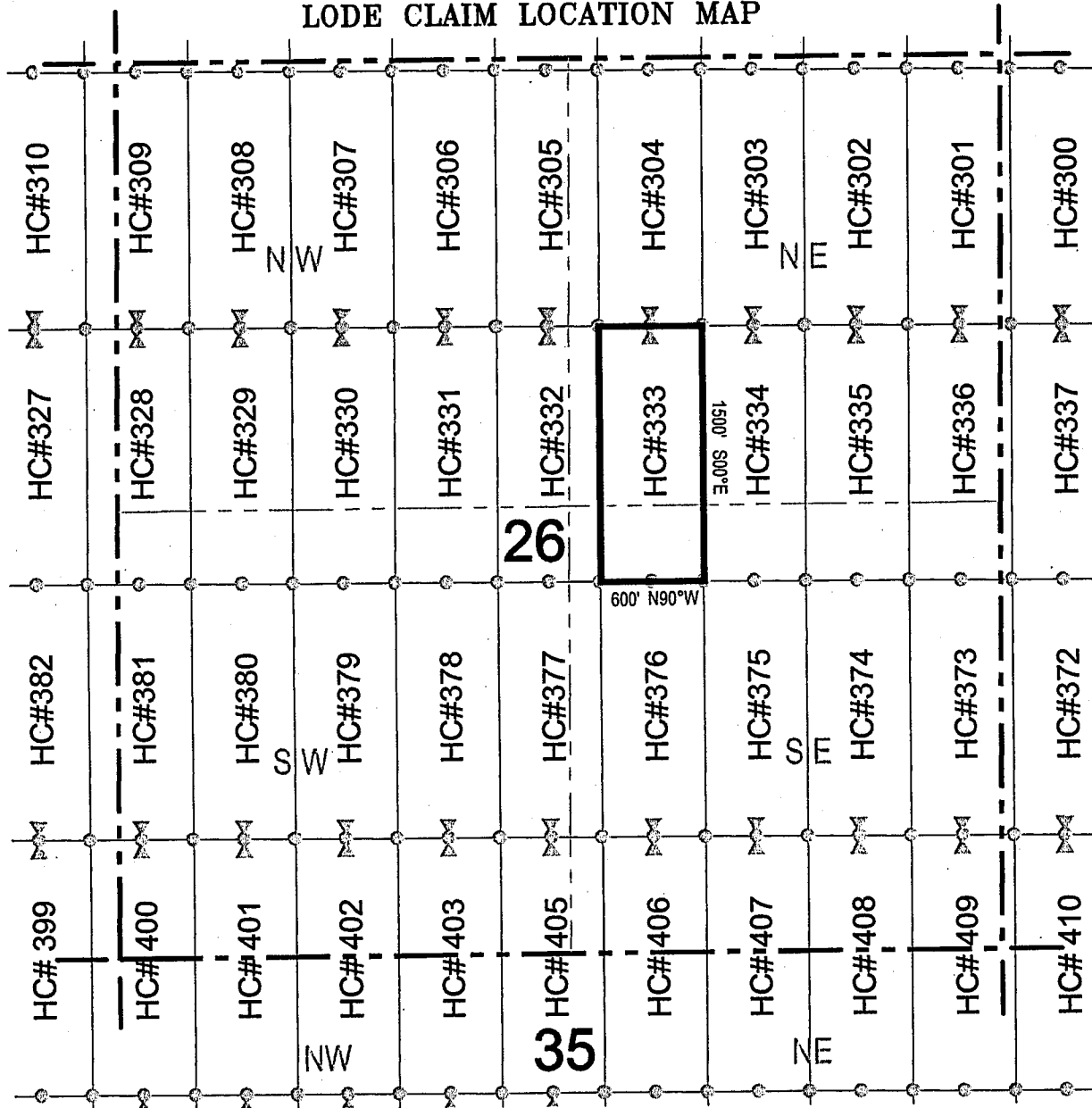
1. The above map depicts the **HC 332** Lode Claim, which is located in the SE 1/4 of the NW 1/4, NE 1/4 of the SW 1/4, NW 1/4 of the SE 1/4, and SW 1/4 of the NE 1/4 of Section 26, Township 1 South, Range 11 East, Gila and Salt River Base and Meridian, Pinal County, Arizona, Pioneer Mining District.
2. The type of corner and location monuments used are wood 2"x2"x48" posts and metal tags with location information written thereon.
3. The bearings and distances in degrees and feet between claim corners are as depicted on the above map.



A110419912



# LODE CLAIM LOCATION MAP



Corner Posts    
  Location Monuments    
 Scale: 1"=1000'

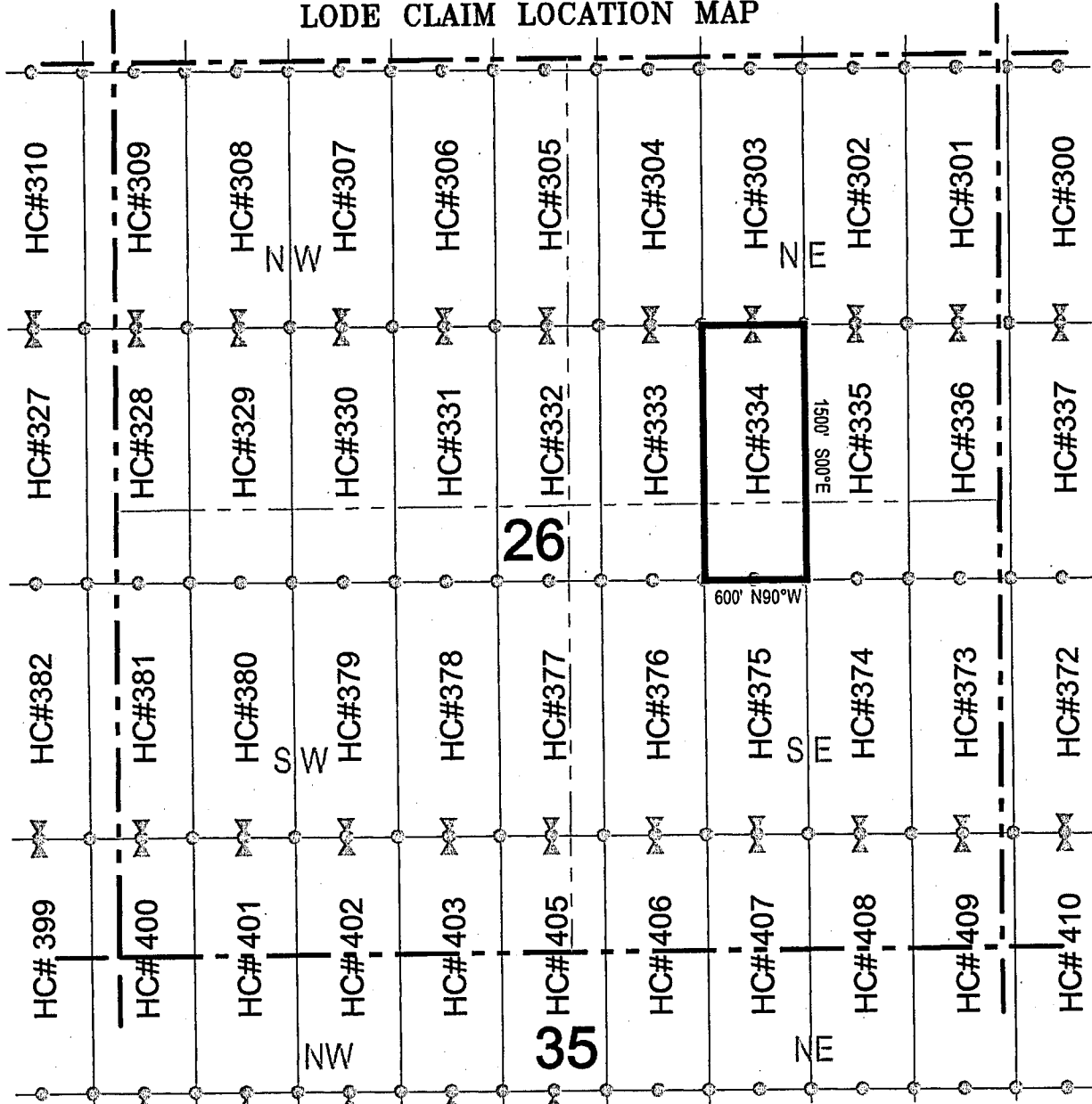
1. The above map depicts the **HC 333** Lode Claim, which is located in the SW 1/4 of the NE 1/4, and the NW 1/4 of the SE 1/4 of Section 26, Township 1 South, Range 11 East, Gila and Salt River Base and Meridian, Pinal County, Arizona, Pioneer Mining District.
2. The type of corner and location monuments used are wood 2"x2"x48" posts and metal tags with location information written thereon.
3. The bearings and distances in degrees and feet between claim corners are as depicted on the above map.



1913 HCH 166 E



# LODE CLAIM LOCATION MAP



Corner Posts     
  Location Monuments     
 Scale: 1"=1000'

1. The above map depicts the **HC 334** Lode Claim, which is located in the SW 1/4 and SE 1/4 of the NE 1/4, and the NE 1/4 and NW 1/4 of the SE 1/4 of Section 26, Township 1 South, Range 11 East, Gila and Salt River Base and Meridian, Pinal County, Arizona, Pioneer Mining District.
2. The type of corner and location monuments used are wood 2"x2"x48" posts and metal tags with location information written thereon.
3. The bearings and distances in degrees and feet between claim corners are as depicted on the above map.

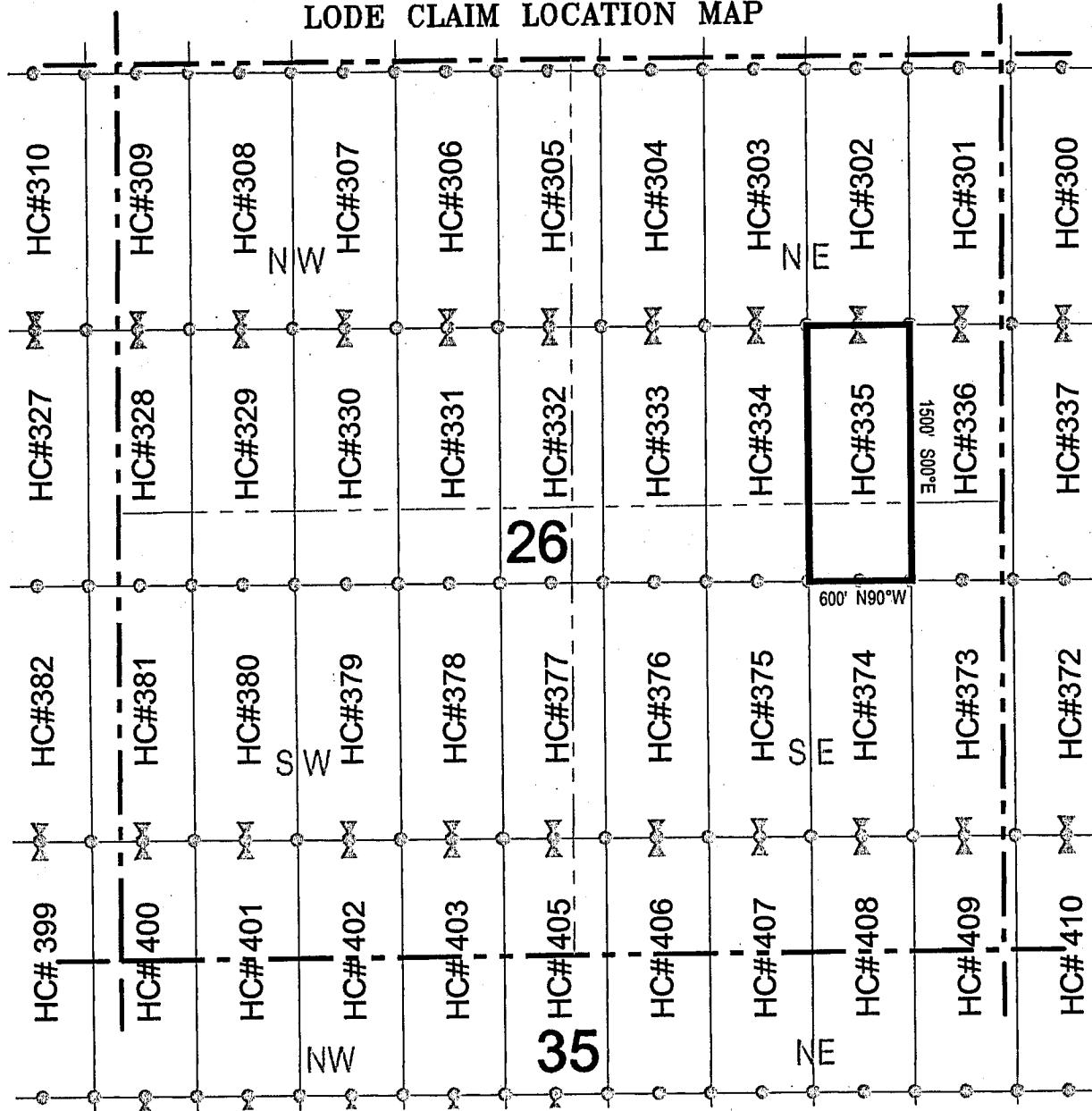


11991166h





# LODE CLAIM LOCATION MAP



Corner Posts    
  Location Monuments    
 Scale: 1"=1000'

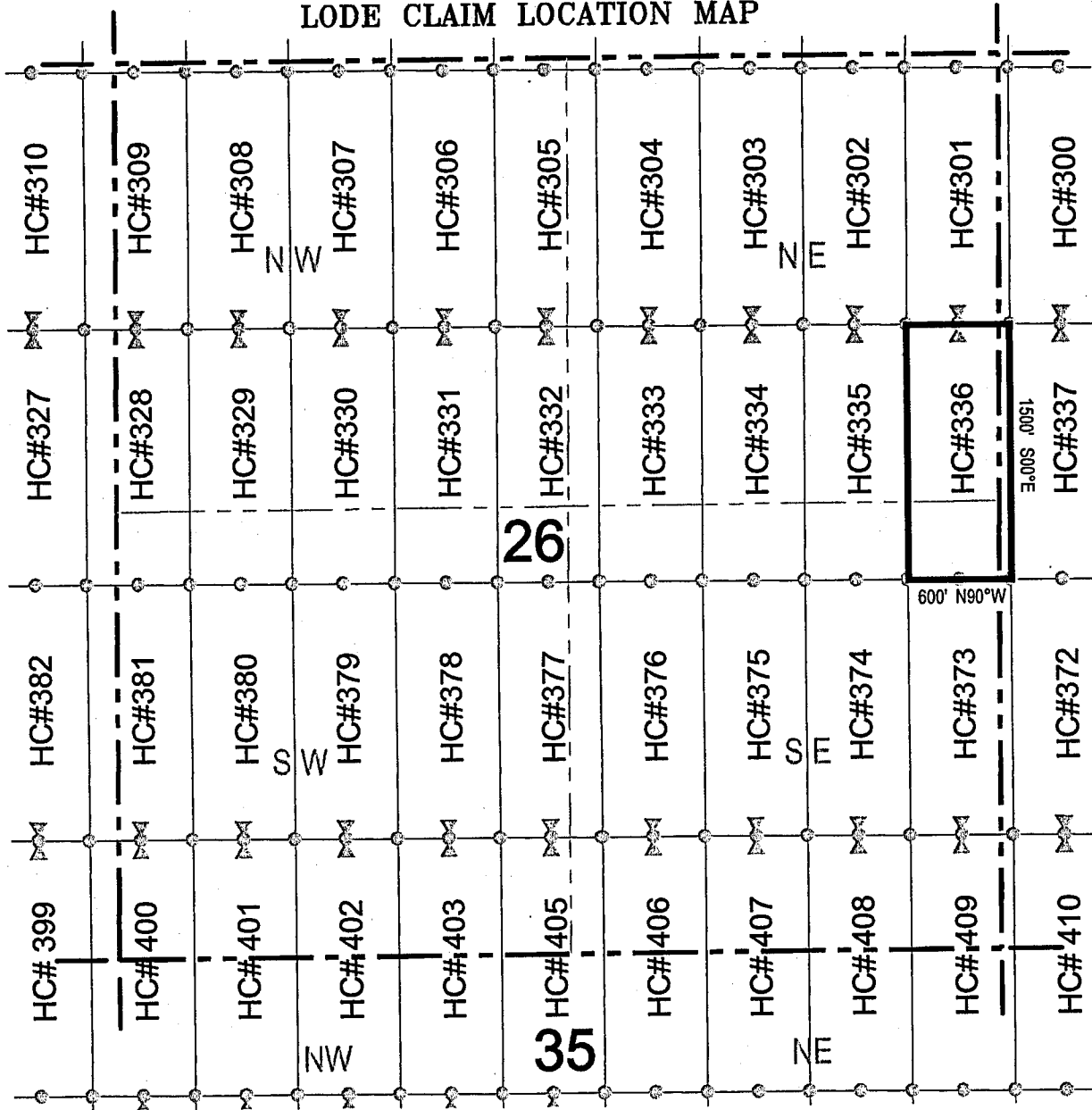
1. The above map depicts the **HC 335** Lode Claim, which is located in the SE 1/4 of the NE 1/4, and the NE 1/4 of the SE 1/4 of Section 26, Township 1 South, Range 11 East, Gila and Salt River Base and Meridian, Pinal County, Arizona, Pioneer Mining District.
2. The type of corner and location monuments used are wood 2"x2"x48" posts and metal tags with location information written thereon.
3. The bearings and distances in degrees and feet between claim corners are as depicted on the above map.



51661915



# LODE CLAIM LOCATION MAP



Corner Posts    
  Location Monuments    
 Scale: 1"=1000'


1. The above map depicts the **HC 336** Lode Claim, which is located in the SE 1/4 of the NE 1/4, and the NE 1/4 of the SE 1/4 of Section 26, and the NW 1/4 of the SW 1/4, and the SW 1/4 of the NW 1/4 of Section 25, Township 1 South, Range 11 East, Gila and Salt River Base and Meridian, Pinal County, Arizona, Pioneer Mining District.
2. The type of corner and location monuments used are wood 2"x2"x48" posts and metal tags with location information written thereon.
3. The bearings and distances in degrees and feet between claim corners are as depicted on the above map.



916611011A



# LODE CLAIM LOCATION MAP



Corner Posts    
  Location Monuments    
 Scale: 1"=1000'

1. The above map depicts the **HC 337** Lode Claim, which is located in the SW 1/4 of the NW 1/4, and the NW 1/4 of the SW 1/4 of Section 25, Township 1 South, Range 11 East, Gila and Salt River Base and Meridian, Pinal County, Arizona, Pioneer Mining District.
2. The type of corner and location monuments used are wood 2"x2"x48" posts and metal tags with location information written thereon.
3. The bearings and distances in degrees and feet between claim corners are as depicted on the above map.




L16614017





# LODE CLAIM LOCATION MAP



Corner Posts    
  Location Monuments    
 Scale: 1"=1000'


1. The above map depicts the **HC 338** Lode Claim, which is located in the SW 1/4 of the NW 1/4, and the NW 1/4 of the SW 1/4 of Section 25, Township 1 South, Range 11 East, Gila and Salt River Base and Meridian, Pinal County, Arizona, Pioneer Mining District.
2. The type of corner and location monuments used are wood 2"x2"x48" posts and metal tags with location information written thereon.
3. The bearings and distances in degrees and feet between claim corners are as depicted on the above map.



8166110119



# LODE CLAIM LOCATION MAP



Corner Posts    
  Location Monuments    
 Scale: 1"=1000'


1. The above map depicts the **HC 339** Lode Claim, which is located in the SE 1/4 and SW 1/4 of the NW 1/4, and the NW 1/4 and NE 1/4 of the SW 1/4 of Section 25, Township 1 South, Range 11 East, Gila and Salt River Base and Meridian, Pinal County, Arizona, Pioneer Mining District.
2. The type of corner and location monuments used are wood 2"x2"x48" posts and metal tags with location information written thereon.
3. The bearings and distances in degrees and feet between claim corners are as depicted on the above map.



b16614014



# LODE CLAIM LOCATION MAP



Corner Posts    
  Location Monuments    
 Scale: 1"=1000'


1. The above map depicts the **HC 340** Lode Claim, which is located in the SE 1/4 of the NW 1/4, and the NE 1/4 of the SW 1/4 of Section 25, Township 1 South, Range 11 East, Gila and Salt River Base and Meridian, Pinal County, Arizona, Pioneer Mining District.
2. The type of corner and location monuments used are wood 2"x2"x48" posts and metal tags with location information written thereon.
3. The bearings and distances in degrees and feet between claim corners are as depicted on the above map.



026614011A



# LODE CLAIM LOCATION MAP



Corner Posts     
  Location Monuments     
 Scale: 1"=1000'

1. The above map depicts the **HC 341** Lode Claim, which is located in the SW 1/4 of the NE 1/4, SE 1/4 of the NW 1/4, NE 1/4 of the SW 1/4, and NW 1/4 of the SE 1/4 of Section 25, Township 1 South, Range 11 East, Gila and Salt River Base and Meridian, Pinal County, Arizona, Pioneer Mining District.
2. The type of corner and location monuments used are wood 2"x2"x48" posts and metal tags with location information written thereon.
3. The bearings and distances in degrees and feet between claim corners are as depicted on the above map.



ANCH 19921










# LODE CLAIM LOCATION MAP



● Corner Posts    ▲ Location Monuments    Scale: 1"=1000'

1. The above map depicts the **HC 343** Lode Claim, which is located in the SW 1/4 and SE 1/4 of the NE 1/4, and the NE 1/4 and NW 1/4 of the SE 1/4 of Section 25, Township 1 South, Range 11 East, Gila and Salt River Base and Meridian, Pinal County, Arizona, Pioneer Mining District.
2. The type of corner and location monuments used are wood 2"x2"x48" posts and metal tags with location information written thereon.
3. The bearings and distances in degrees and feet between claim corners are as depicted on the above map.



AUG 1 1923










# LODE CLAIM LOCATION MAP



Corner Posts     
  Location Monuments     
 Scale: 1"=1000'

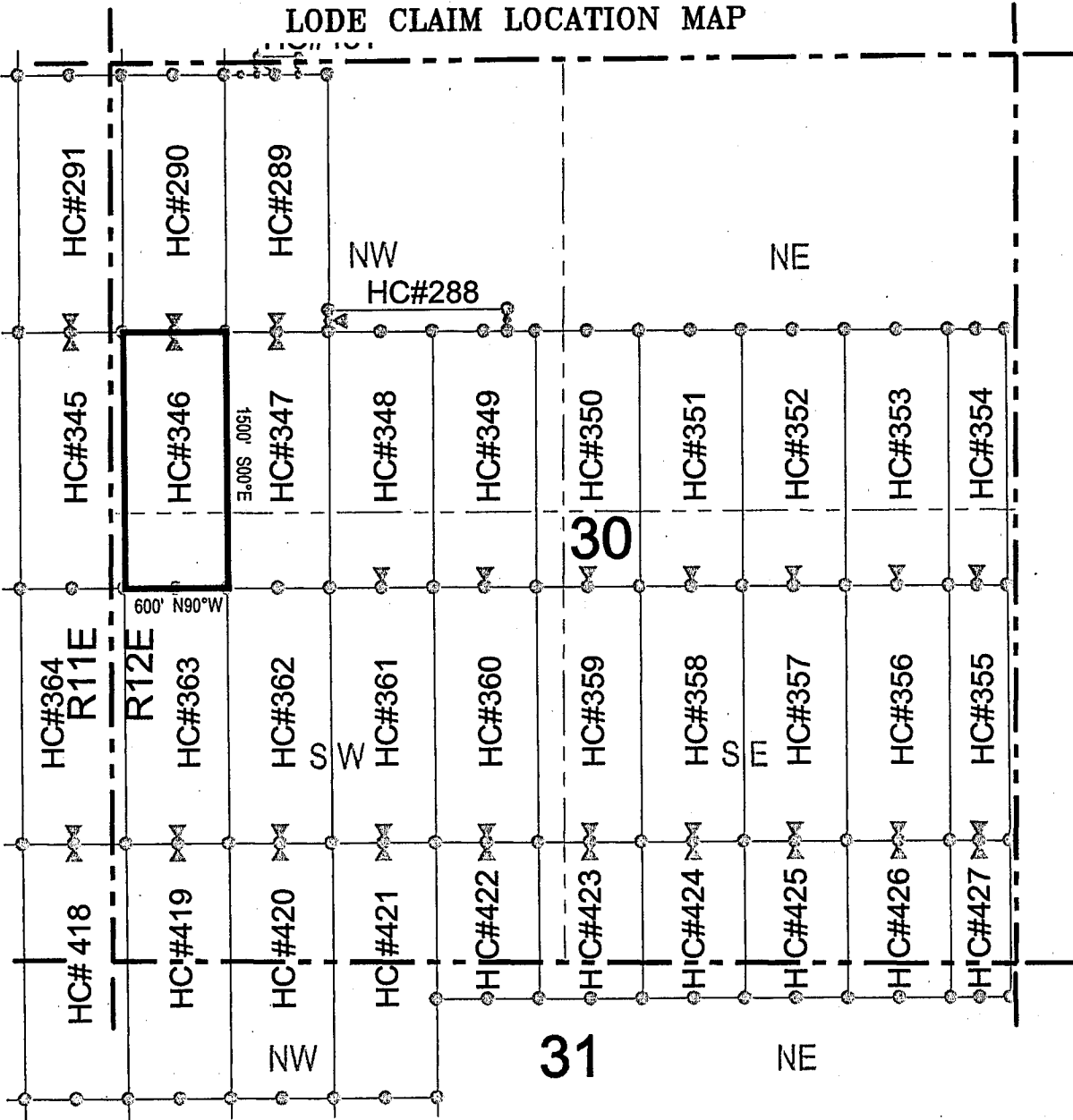
1. The above map depicts the HC 345 Lode Claim, which is located in the SE 1/4 of the NE 1/4, and the NE 1/4 of the SE 1/4 of Section 25, Township 1 South, Range 11 East, and the NW 1/4 of the SW 1/4, and the SW 1/4 of the NW 1/4 of Section 30, Township 1 South, Range 12 East, Gila and Salt River Base and Meridian, Pinal County, Arizona, Pioneer Mining District.
2. The type of corner and location monuments used are wood 2"x2"x48" posts and metal tags with location information written thereon.
3. The bearings and distances in degrees and feet between claim corners are as depicted on the above map.



57661401A



# LODE CLAIM LOCATION MAP



Corner Posts    
  Location Monuments    
 Scale: 1"=1000'

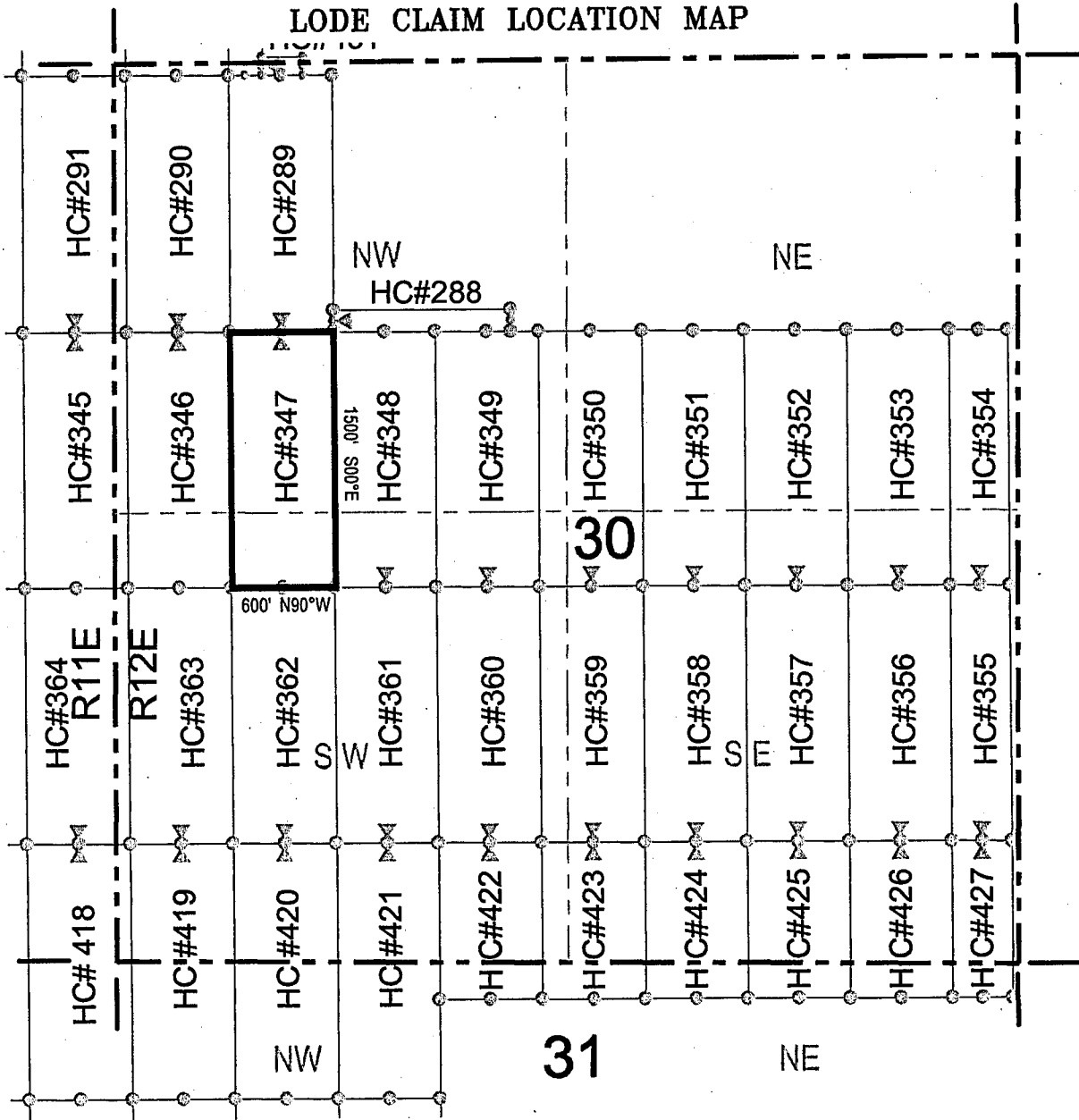
1. The above map depicts the **HC 346** Lode Claim, which is located in the SW 1/4 of the NW 1/4, and the NW 1/4 of the SW 1/4 of Section 30, Township 1 South, Range 12 East, Gila and Salt River Base and Meridian, Pinal County, Arizona, Pioneer Mining District.
2. The type of corner and location monuments used are wood 2"x2"x48" posts and metal tags with location information written thereon.
3. The bearings and distances in degrees and feet between claim corners are as depicted on the above map.



AHC#19926



# LODE CLAIM LOCATION MAP



● Corner Posts    ▲ Location Monuments    Scale: 1"=1000'

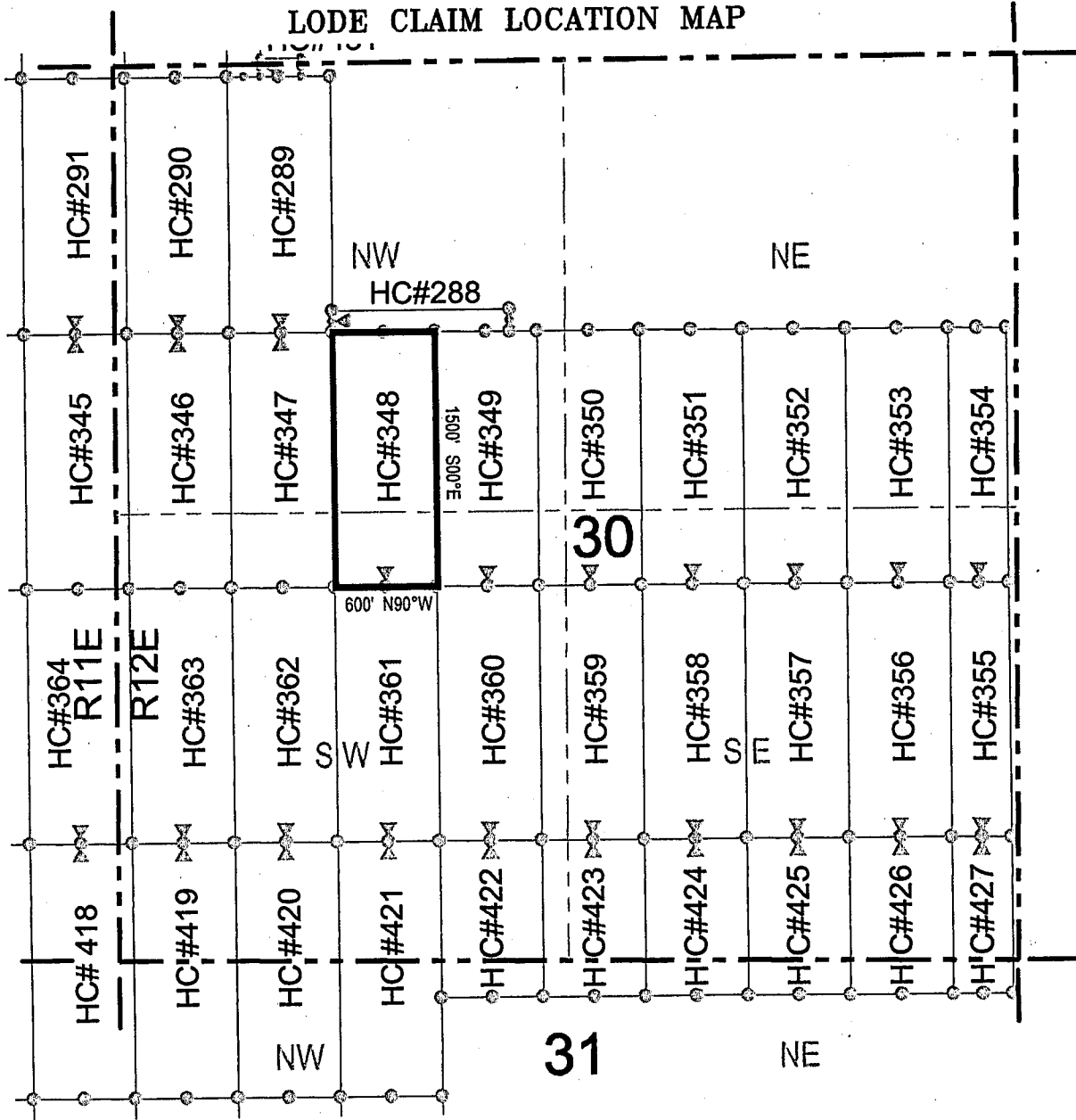
1. The above map depicts the **HC 347** Lode Claim, which is located in the SW 1/4 of the NW 1/4, and the NW 1/4 of the SW 1/4 of Section 30, Township 1 South, Range 12 East, Gila and Salt River Base and Meridian, Pinal County, Arizona, Pioneer Mining District.
2. The type of corner and location monuments used are wood 2"x2"x48" posts and metal tags with location information written thereon.
3. The bearings and distances in degrees and feet between claim corners are as depicted on the above map.



A110419927



# LODE CLAIM LOCATION MAP



Corner Posts    
  Location Monuments    
 Scale: 1"=1000'

1. The above map depicts the **HC 348** Lode Claim, which is located in the NE 1/4 of the SW 1/4, and the SE 1/4 of the NW 1/4 of Section 30, Township 1 South, Range 12 East, Gila and Salt River Base and Meridian, Pinal County, Arizona, Pioneer Mining District.
2. The type of corner and location monuments used are wood 2"x2"x48" posts and metal tags with location information written thereon.
3. The bearings and distances in degrees and feet between claim corners are as depicted on the above map.

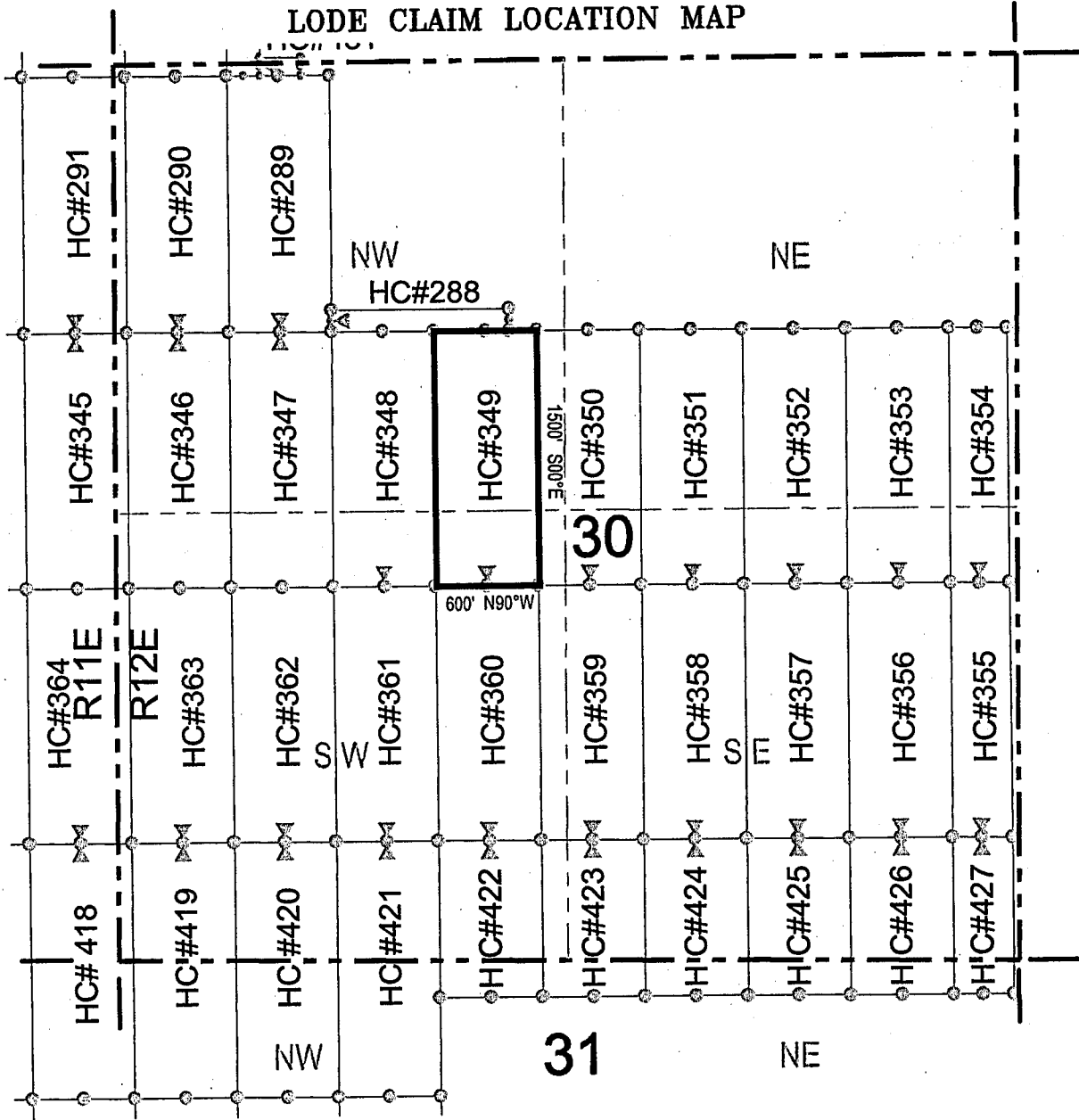


876614014





# LODE CLAIM LOCATION MAP



○ Corner Posts    ▲ Location Monuments    Scale: 1"=1000'

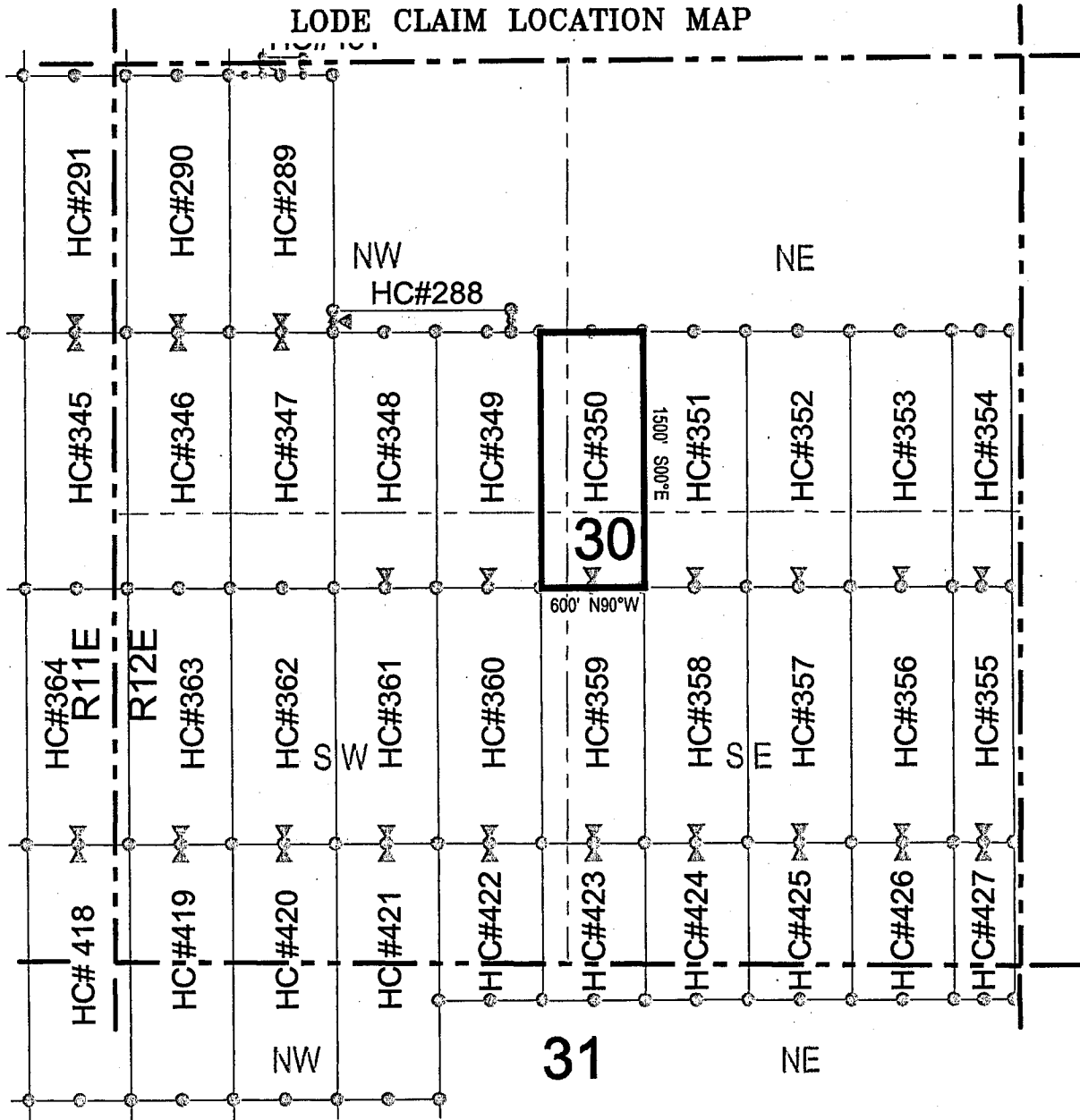
1. The above map depicts the **HC 349** Lode Claim, which is located in the NE 1/4 of the SW 1/4, and the SE 1/4 of the NW 1/4 of Section 30, Township 1 South, Range 12 East, Gila and Salt River Base and Meridian, Pinal County, Arizona, Pioneer Mining District.
2. The type of corner and location monuments used are wood 2"x2"x48" posts and metal tags with location information written thereon.
3. The bearings and distances in degrees and feet between claim corners are as depicted on the above map.



ANCU 19929



# LODE CLAIM LOCATION MAP



Corner Posts    
  Location Monuments    
 Scale: 1"=1000'

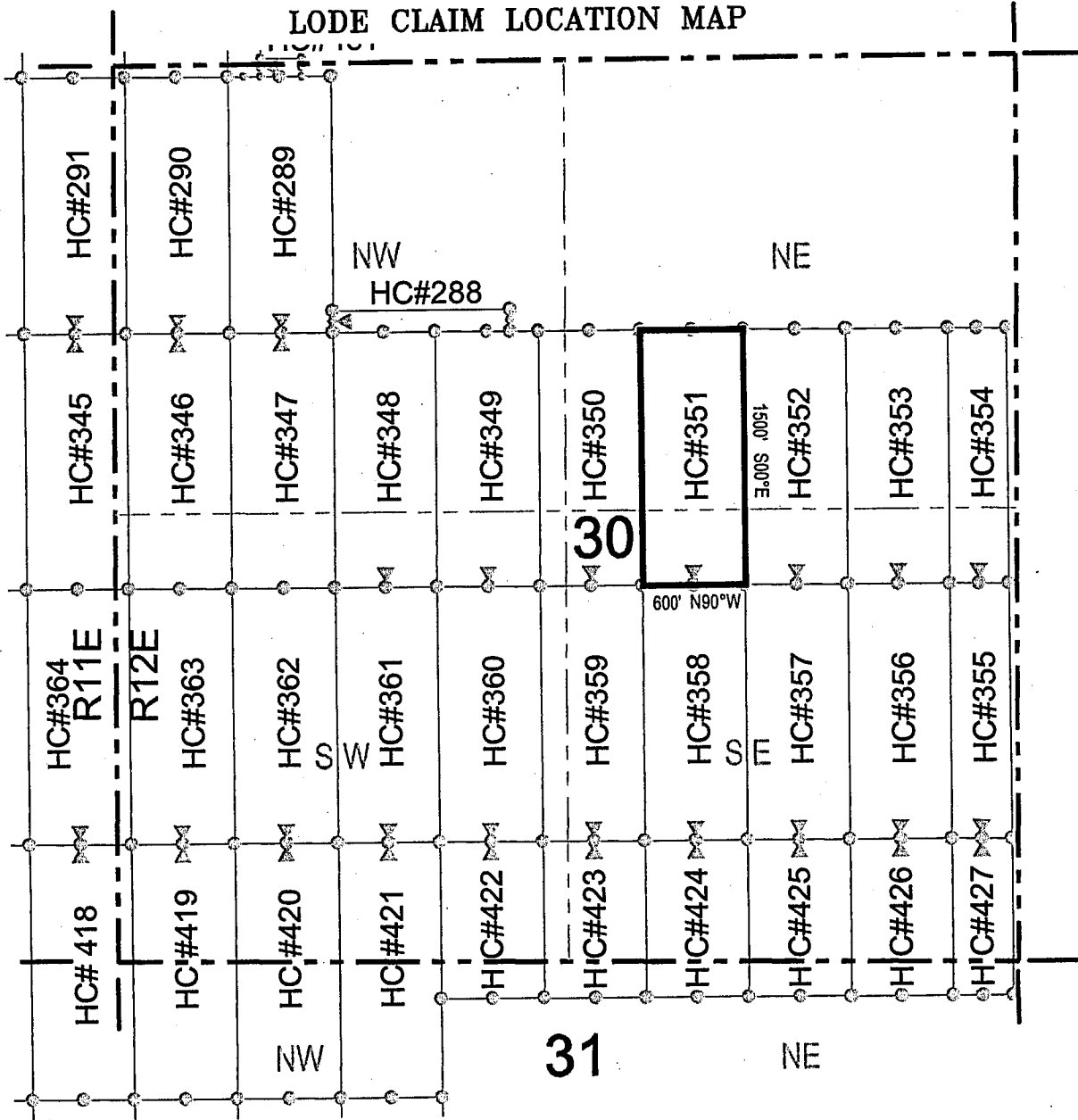
1. The above map depicts the **HC 350** Lode Claim, which is located in the NW 1/4 of the SE 1/4, and the SW 1/4 of the NE 1/4, and the SE 1/4 of the NW 1/4, and the NE 1/4 of the SW 1/4 of Section 30, Township 1 South, Range 12 East, Gila and Salt River Base and Meridian, Pinal County, Arizona, Pioneer Mining District.
2. The type of corner and location monuments used are wood 2"x2"x48" posts and metal tags with location information written thereon.
3. The bearings and distances in degrees and feet between claim corners are as depicted on the above map.



A110419930



# LODE CLAIM LOCATION MAP



Corner Posts    
  Location Monuments    
 Scale: 1"=1000'

1. The above map depicts the HC 351 Lode Claim, which is located in the NW 1/4 of the SE 1/4, and the SW 1/4 of the NE 1/4 of Section 30, Township 1 South, Range 12 East, Gila and Salt River Base and Meridian, Pinal County, Arizona, Pioneer Mining District.
2. The type of corner and location monuments used are wood 2"x2"x48" posts and metal tags with location information written thereon.
3. The bearings and distances in degrees and feet between claim corners are as depicted on the above map.

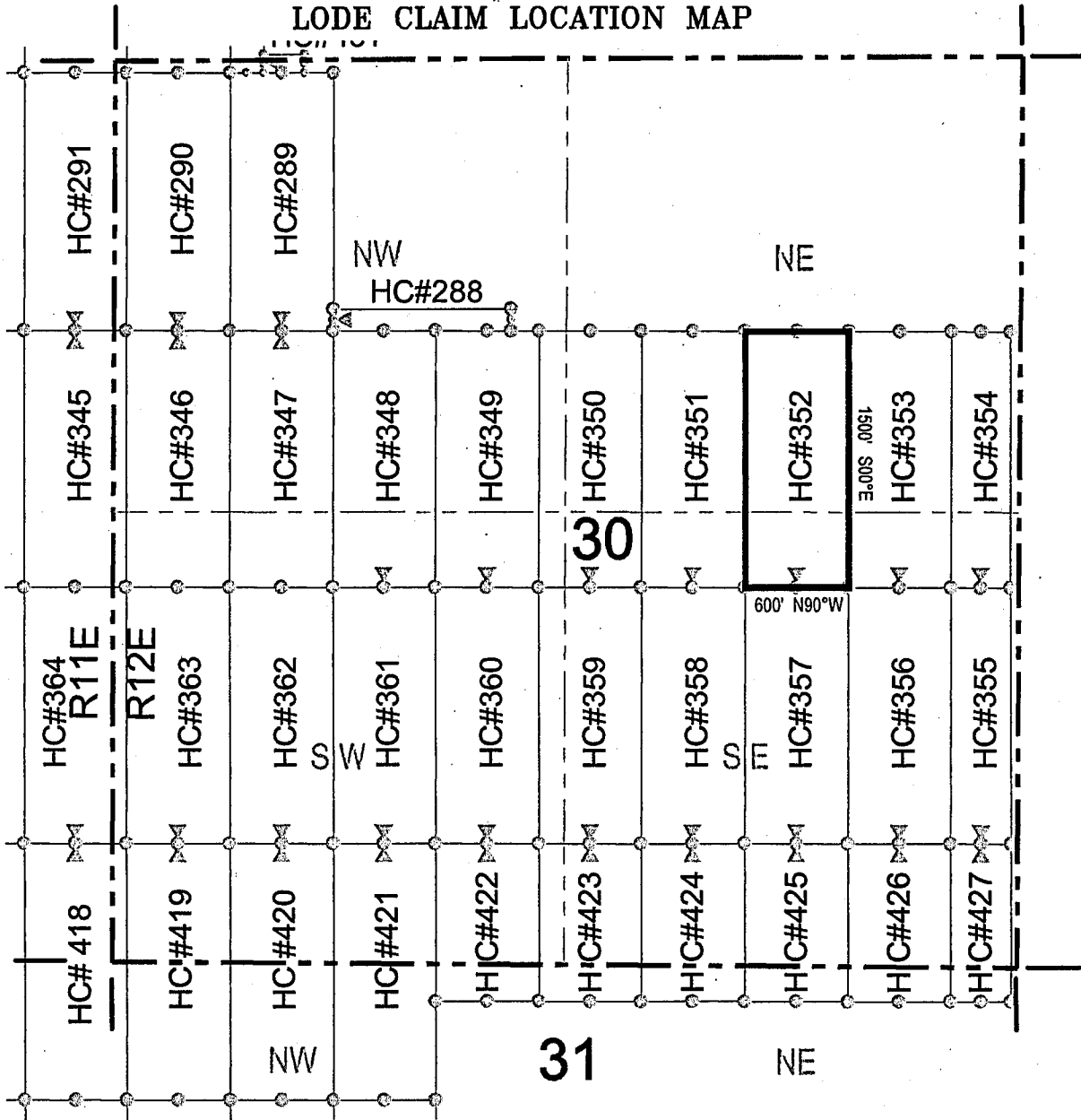


1931 JUL 16





# LODE CLAIM LOCATION MAP



○ Corner Posts      ▲ Location Monuments      Scale: 1"=1000'

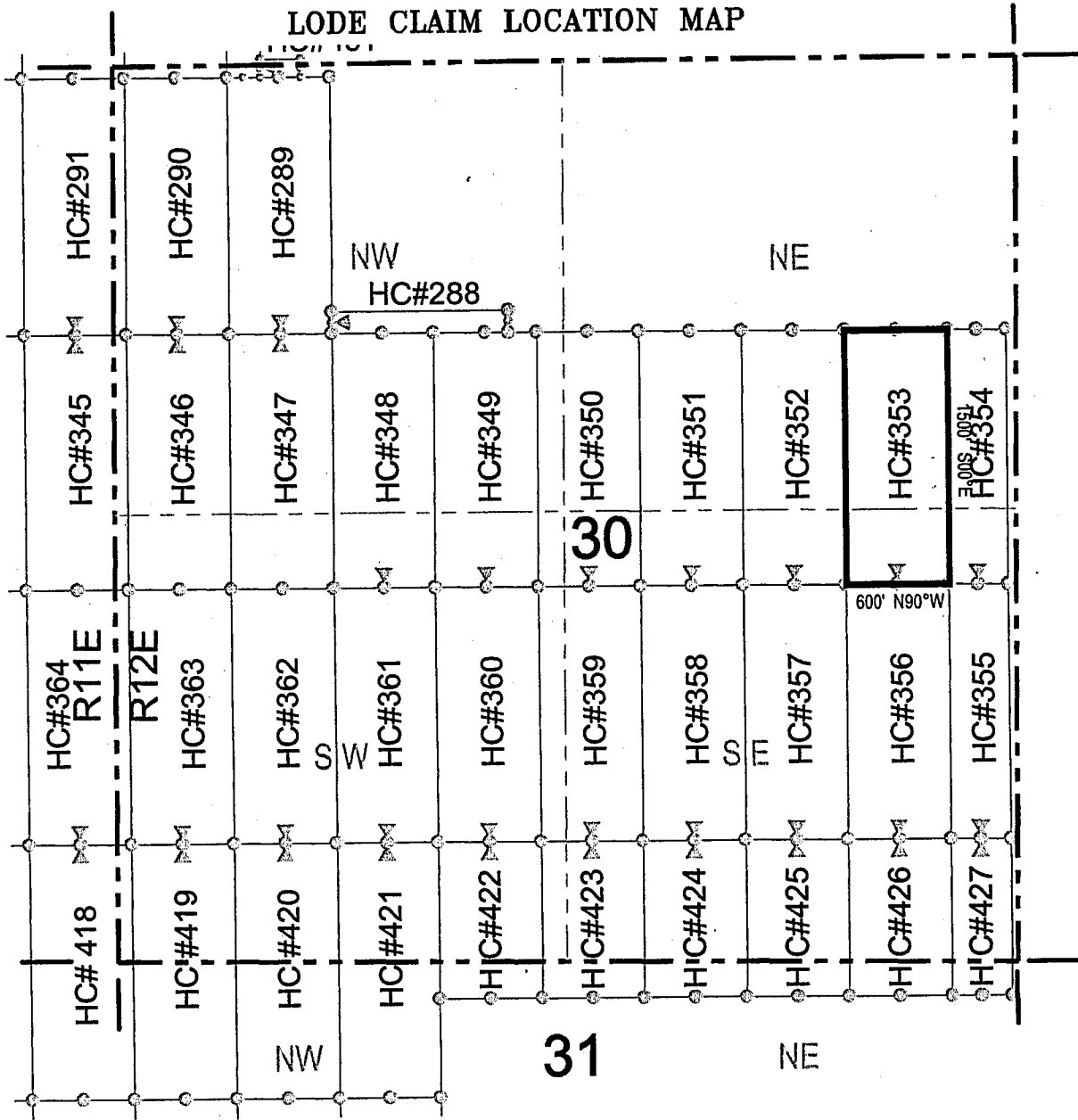
1. The above map depicts the **HC 352** Lode Claim, which is located in the NE 1/4 and NW 1/4 of the SE 1/4, and the SW 1/4 and SE 1/4 of the NE 1/4 of Section 30, Township 1 South, Range 12 East, Gila and Salt River Base and Meridian, Pinal County, Arizona, Pioneer Mining District.
2. The type of corner and location monuments used are wood 2"x2"x48" posts and metal tags with location information written thereon.
3. The bearings and distances in degrees and feet between claim corners are as depicted on the above map.



286611011A



# LODE CLAIM LOCATION MAP



Corner Posts    
  Location Monuments    
 Scale: 1"=1000'

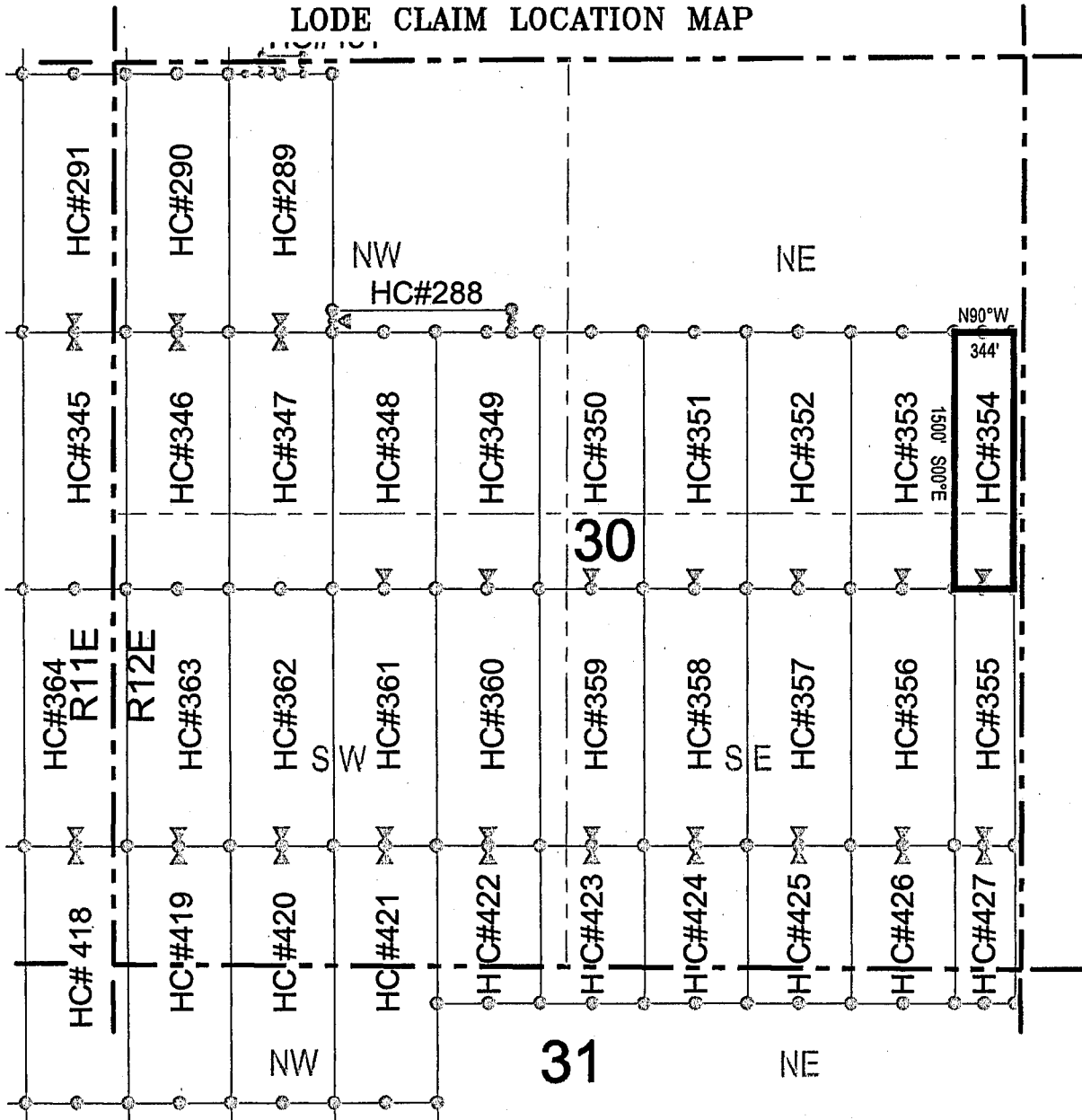
1. The above map depicts the **HC 353** Lode Claim, which is located in the NE 1/4 of the SE 1/4, and the SE 1/4 of the NE 1/4 of Section 30, Township 1 South, Range 12 East, Gila and Salt River Base and Meridian, Pinal County, Arizona, Pioneer Mining District.
2. The type of corner and location monuments used are wood 2"x2"x48" posts and metal tags with location information written thereon.
3. The bearings and distances in degrees and feet between claim corners are as depicted on the above map.



19933  
 11011  
 6666



# LODE CLAIM LOCATION MAP



Corner Posts     
  Location Monuments     
 Scale: 1"=1000'

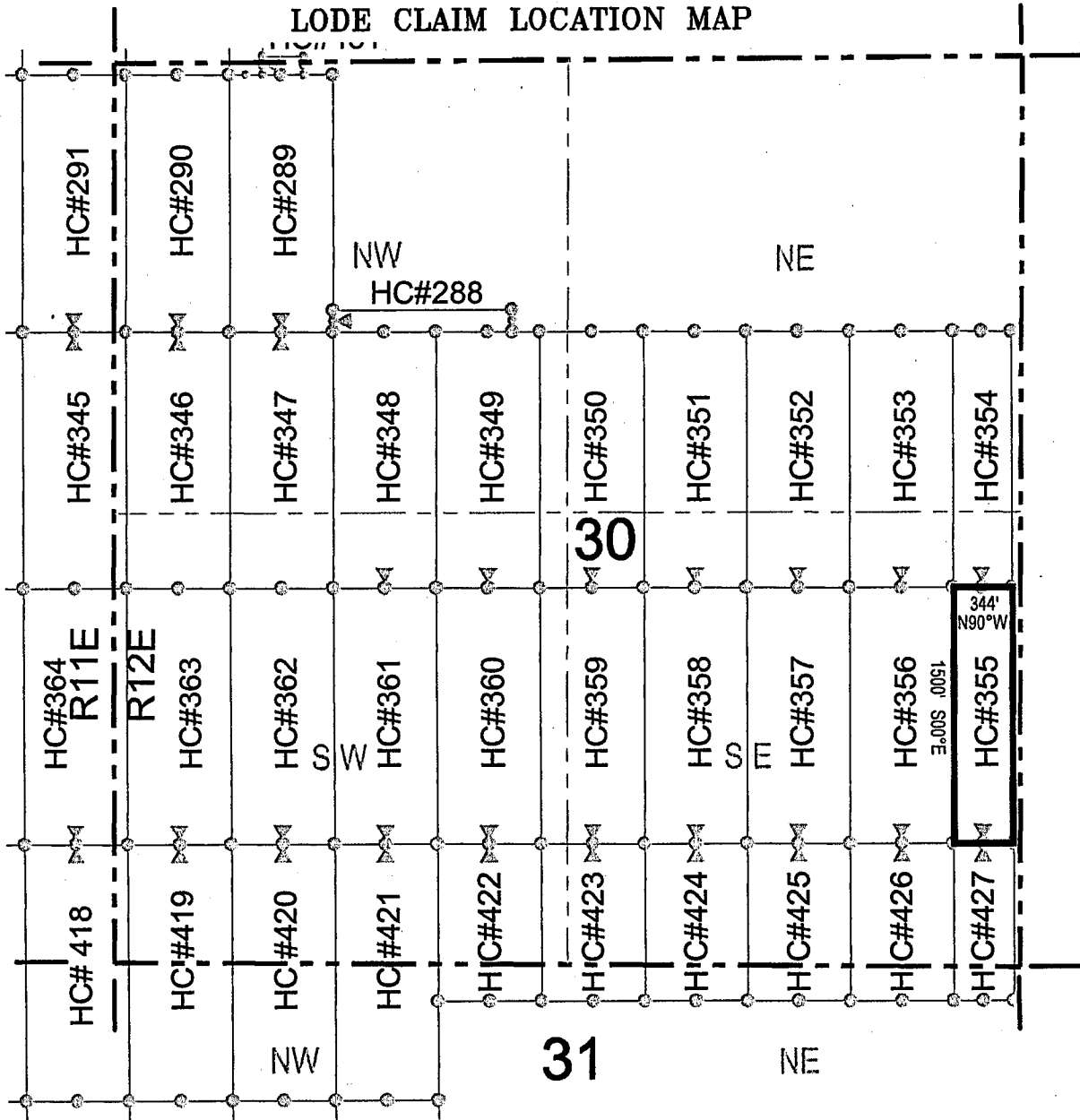
1. The above map depicts the **HC 354** Lode Claim, which is located in the NE 1/4 of the SE 1/4, and the SE 1/4 of the NE 1/4 of Section 30, Township 1 South, Range 12 East, Gila and Salt River Base and Meridian, Pinal County, Arizona, Pioneer Mining District.
2. The type of corner and location monuments used are wood 2"x2"x48" posts and metal tags with location information written thereon.
3. The bearings and distances in degrees and feet between claim corners are as depicted on the above map.



4  
 1993  
 11011  
 66  
 E



# LODE CLAIM LOCATION MAP



Corner Posts     
  Location Monuments     
 Scale: 1"=1000'

1. The above map depicts the **HC 355** Lode Claim, which is located in the SE 1/4 and NE 1/4 of the SE 1/4 of Section 30, Township 1 South, Range 12 East, Gila and Salt River Base and Meridian, Pinal County, Arizona, Pioneer Mining District.
2. The type of corner and location monuments used are wood 2"x2"x48" posts and metal tags with location information written thereon.
3. The bearings and distances in degrees and feet between claim corners are as depicted on the above map.

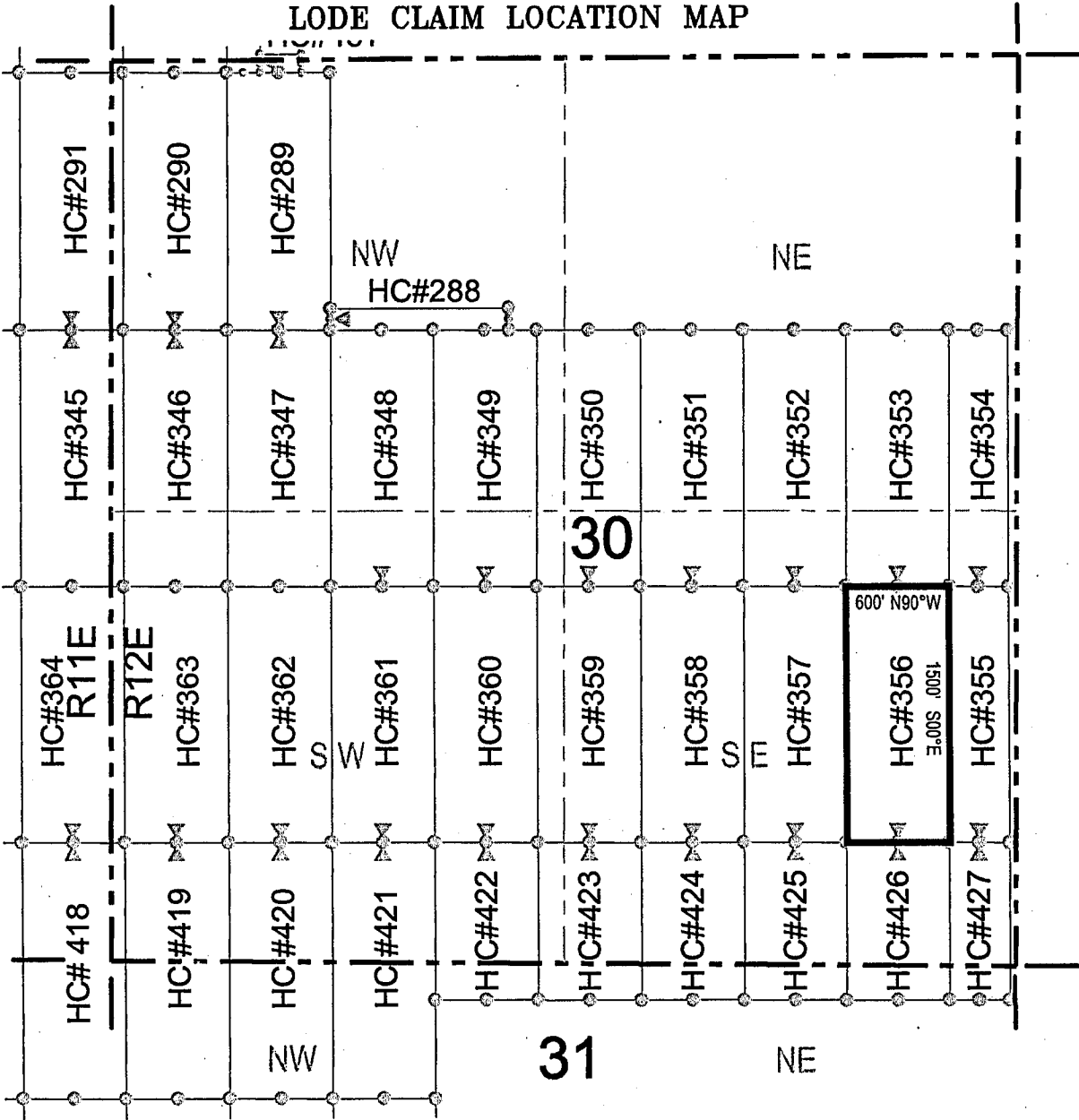


ANCH 19935  
 556611011V





LODE CLAIM LOCATION MAP



○ Corner Posts      ▲ Location Monuments      Scale: 1"=1000'

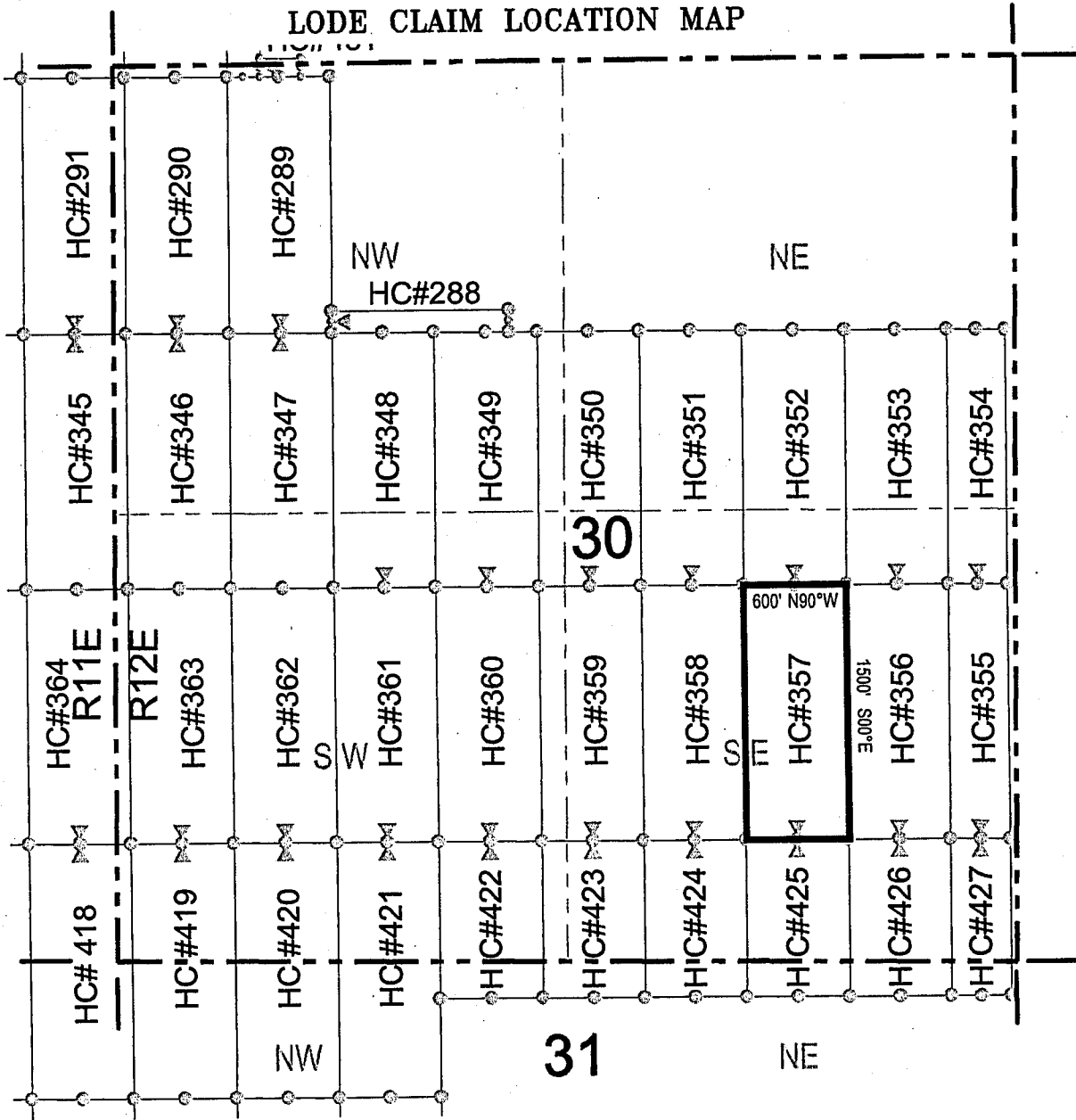
1. The above map depicts the **HC 356** Lode Claim, which is located in the SE 1/4 and NE 1/4 of the SE 1/4 of Section 30, Township 1 South, Range 12 East, Gila and Salt River Base and Meridian, Pinal County, Arizona, Pioneer Mining District.
2. The type of corner and location monuments used are wood 2"x2"x48" posts and metal tags with location information written thereon.
3. The bearings and distances in degrees and feet between claim corners are as depicted on the above map.



A110419936



# LODE CLAIM LOCATION MAP



Corner Posts    
  Location Monuments    
 Scale: 1"=1000'

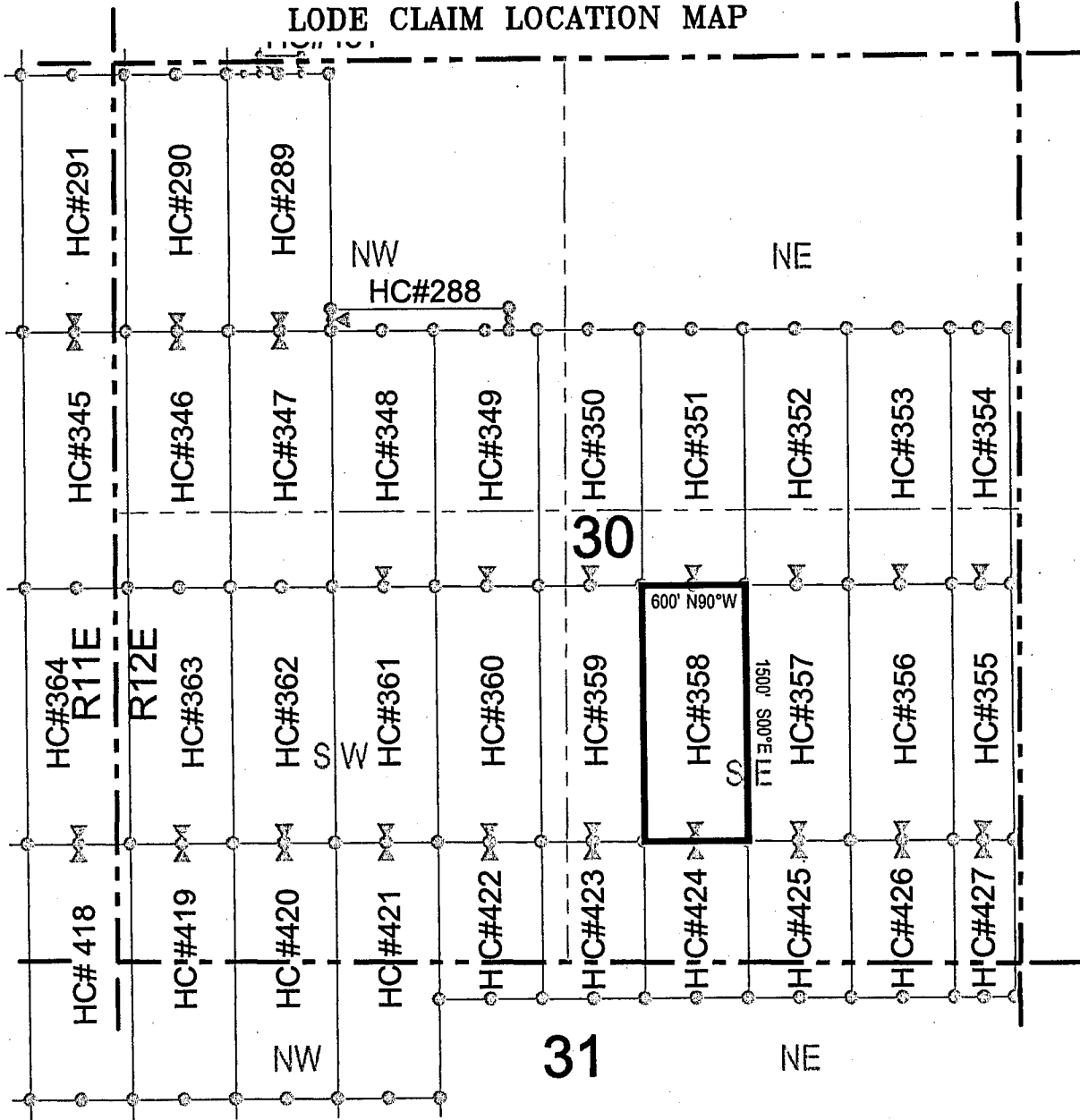
1. The above map depicts the **HC 357** Lode Claim, which is located in the SE 1/4, NE 1/4, NW 1/4, and SW 1/4 of the SE 1/4 of Section 30, Township 1 South, Range 12 East, Gila and Salt River Base and Meridian, Pinal County, Arizona, Pioneer Mining District.
2. The type of corner and location monuments used are wood 2"x2"x48" posts and metal tags with location information written thereon.
3. The bearings and distances in degrees and feet between claim corners are as depicted on the above map.



ARCH 1997



# LODE CLAIM LOCATION MAP



○ Corner Posts      △ Location Monuments      Scale: 1"=1000'

1. The above map depicts the **HC 358** Lode Claim, which is located in the SW 1/4 and NW 1/4 of the SE 1/4 of Section 30, Township 1 South, Range 12 East, Gila and Salt River Base and Meridian, Pinal County, Arizona, Pioneer Mining District.
2. The type of corner and location monuments used are wood 2"x2"x48" posts and metal tags with location information written thereon.
3. The bearings and distances in degrees and feet between claim corners are as depicted on the above map.

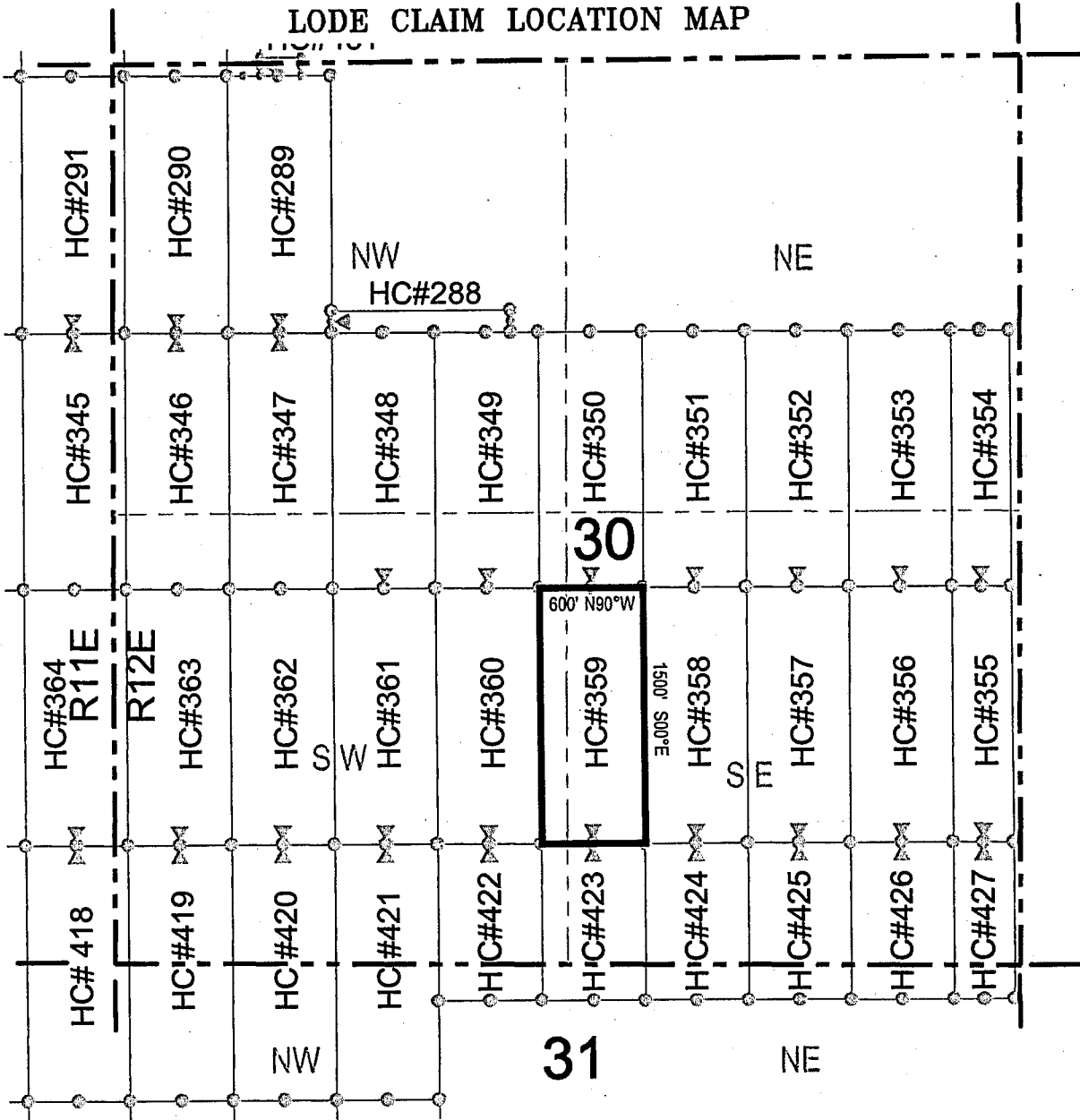


ANCL 19938





# LODE CLAIM LOCATION MAP



Corner Posts     
  Location Monuments     
 Scale: 1"=1000'

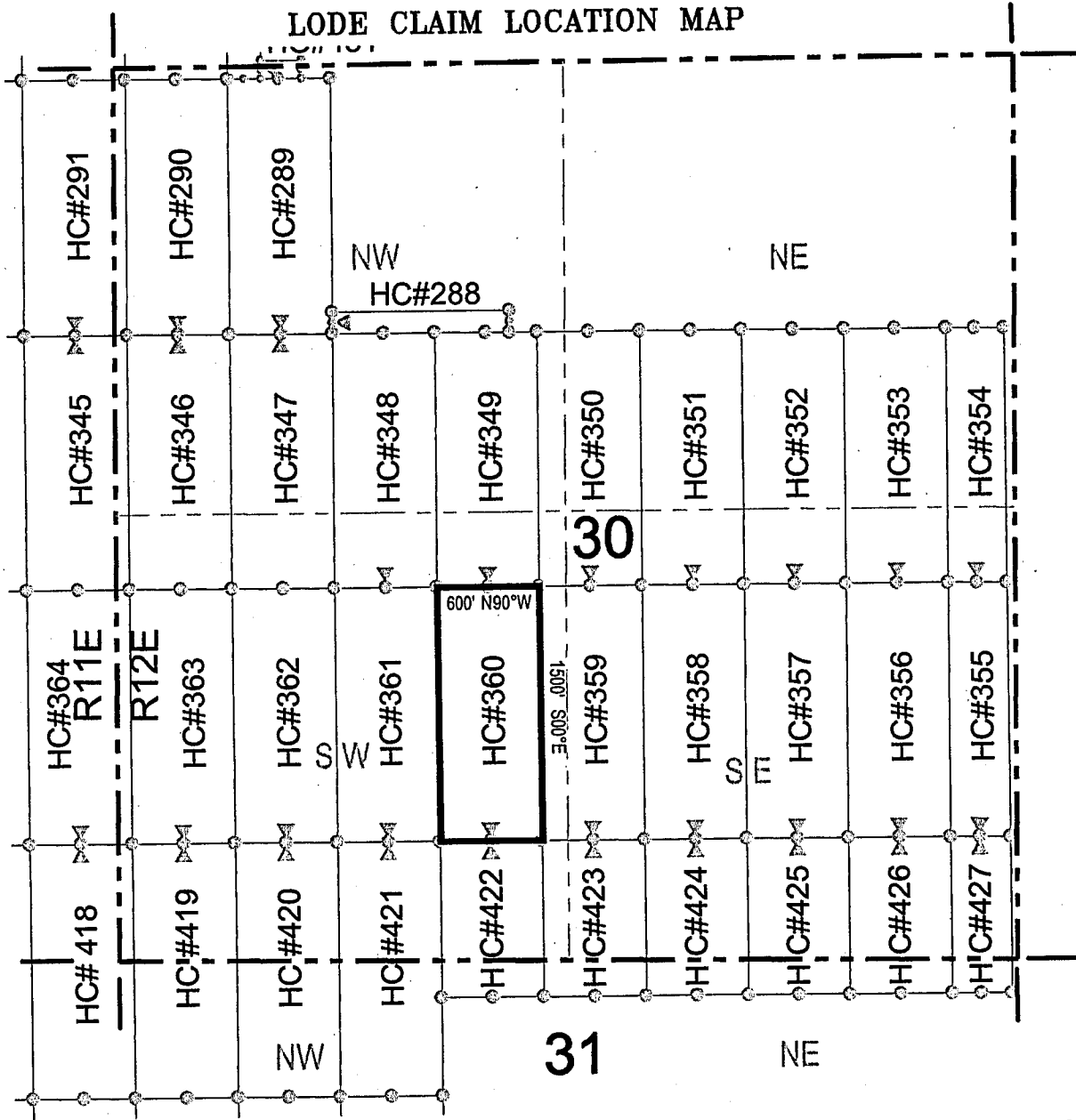
1. The above map depicts the **HC 359** Lode Claim, which is located in the SW 1/4 and NW 1/4 of the SE 1/4, and the NE 1/4 and SE 1/4 of the SW 1/4 of Section 30, Township 1 South, Range 12 East, Gila and Salt River Base and Meridian, Pinal County, Arizona, Pioneer Mining District.
2. The type of corner and location monuments used are wood 2"x2"x48" posts and metal tags with location information written thereon.
3. The bearings and distances in degrees and feet between claim corners are as depicted on the above map.



ANCH 19939  
 b e b b 1 9 9 3 9



# LODE CLAIM LOCATION MAP



Corner Posts    
  Location Monuments    
 Scale: 1"=1000'

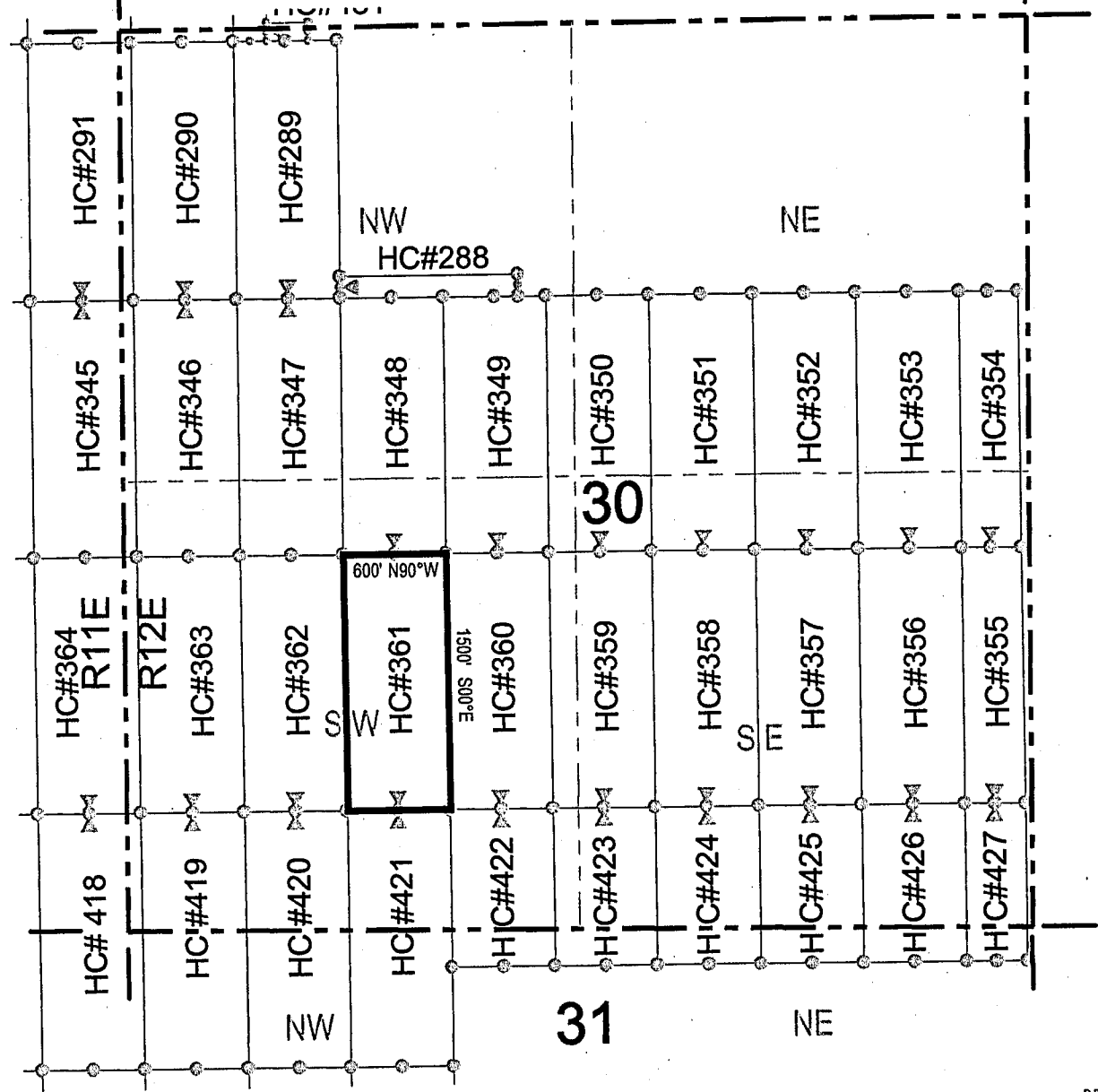
1. The above map depicts the **HC 360** Lode Claim, which is located in the SE 1/4 and NE 1/4 of the SW 1/4 of Section 30, Township 1 South, Range 12 East, Gila and Salt River Base and Meridian, Pinal County, Arizona, Pioneer Mining District.
2. The type of corner and location monuments used are wood 2"x2"x48" posts and metal tags with location information written thereon.
3. The bearings and distances in degrees and feet between claim corners are as depicted on the above map.



0466110HV



LODE CLAIM LOCATION MAP



● Corner Posts    ▲ Location Monuments    Scale: 1"=1000'

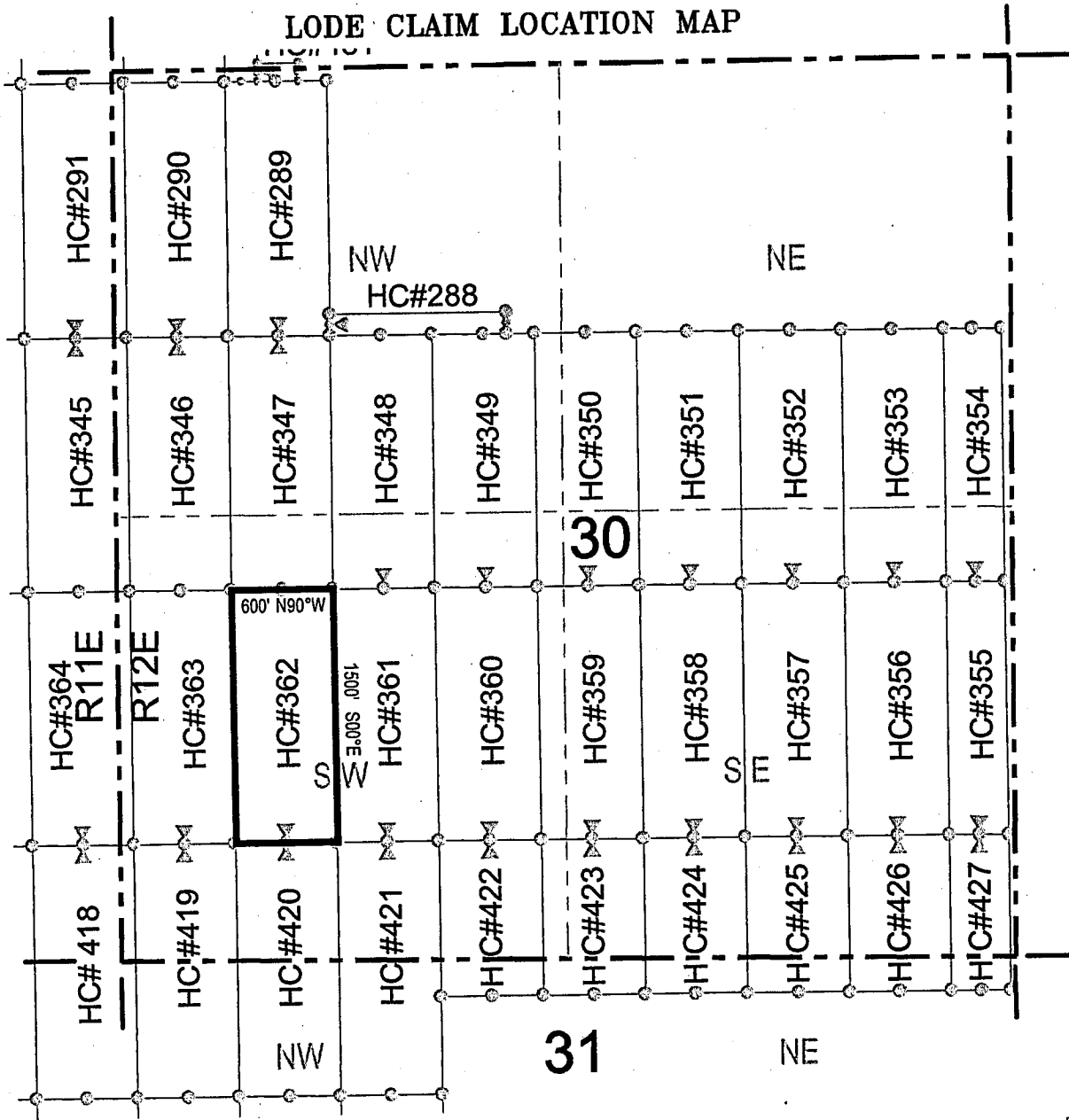
1. The above map depicts the **HC 361** Lode Claim, which is located in the SE 1/4, NE 1/4, NW 1/4 and SW 1/4 of the SW 1/4 of Section 30, Township 1 South, Range 12 East, Gila and Salt River Base and Meridian, Pinal County, Arizona, Pioneer Mining District.
2. The type of corner and location monuments used are wood 2"x2"x48" posts and metal tags with location information written thereon.
3. The bearings and distances in degrees and feet between claim corners are as depicted on the above map.



AHC 419941



# LODE CLAIM LOCATION MAP



Corner Posts    
  Location Monuments    
 Scale: 1"=1000'

1. The above map depicts the **HC 362** Lode Claim, which is located in the SW 1/4 and NW 1/4 of the SW 1/4 of Section 30, Township 1 South, Range 12 East, Gila and Salt River Base and Meridian, Pinal County, Arizona, Pioneer Mining District.
2. The type of corner and location monuments used are wood 2"x2"x48" posts and metal tags with location information written thereon.
3. The bearings and distances in degrees and feet between claim corners are as depicted on the above map.

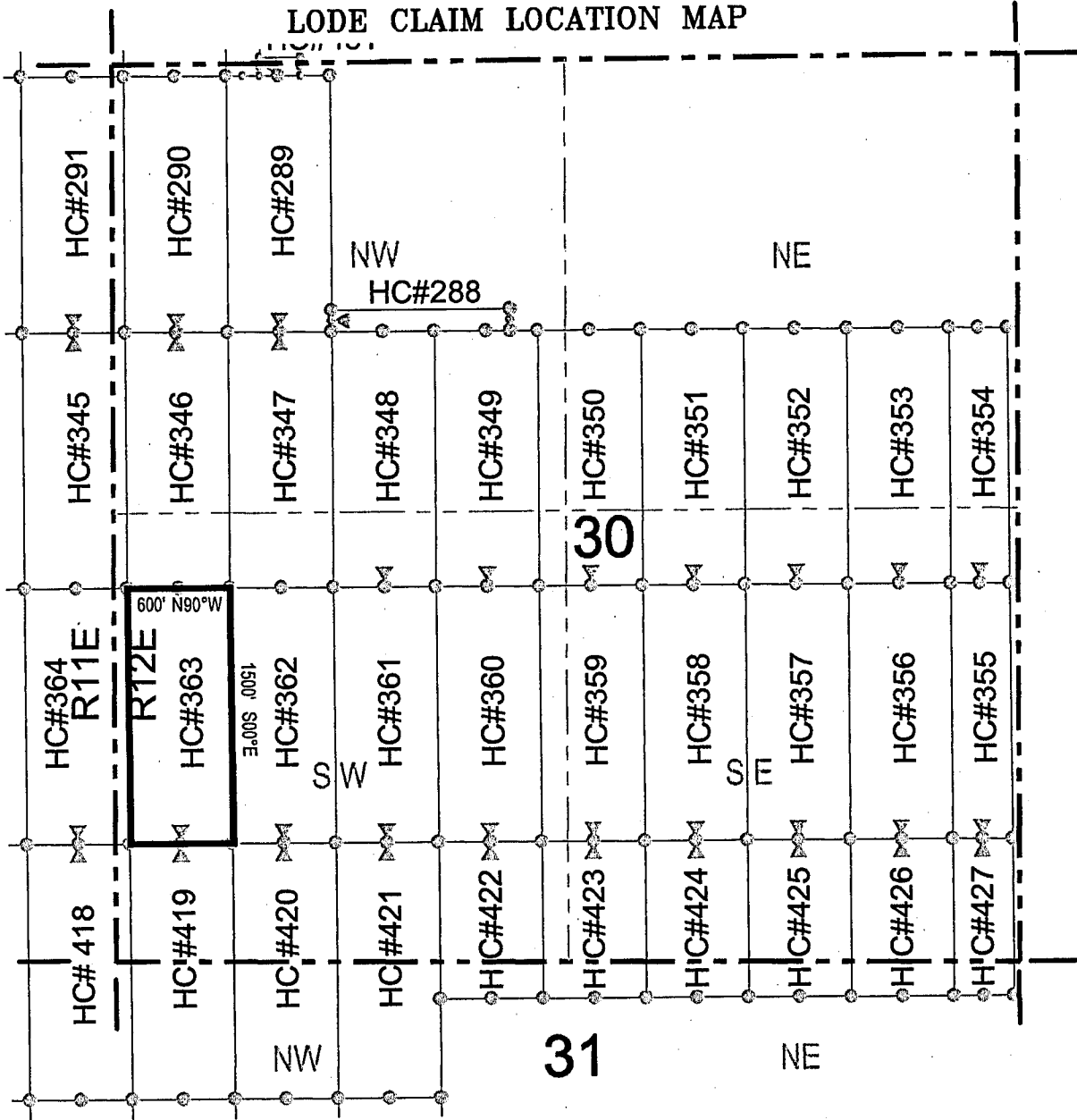


ARCH 1994 2





# LODE CLAIM LOCATION MAP



Corner Posts    
  Location Monuments    
 Scale: 1"=1000'


1. The above map depicts the **HC 363** Lode Claim, which is located in the SW 1/4 and NW 1/4 of the SW 1/4 of Section 30, Township 1 South, Range 12 East, Gila and Salt River Base and Meridian, Pinal County, Arizona, Pioneer Mining District.
2. The type of corner and location monuments used are wood 2"x2"x48" posts and metal tags with location information written thereon.
3. The bearings and distances in degrees and feet between claim corners are as depicted on the above map.



ANCH 19943  
 6166101V



# LODE CLAIM LOCATION MAP



Corner Posts    
  Location Monuments    
 Scale: 1"=1000'

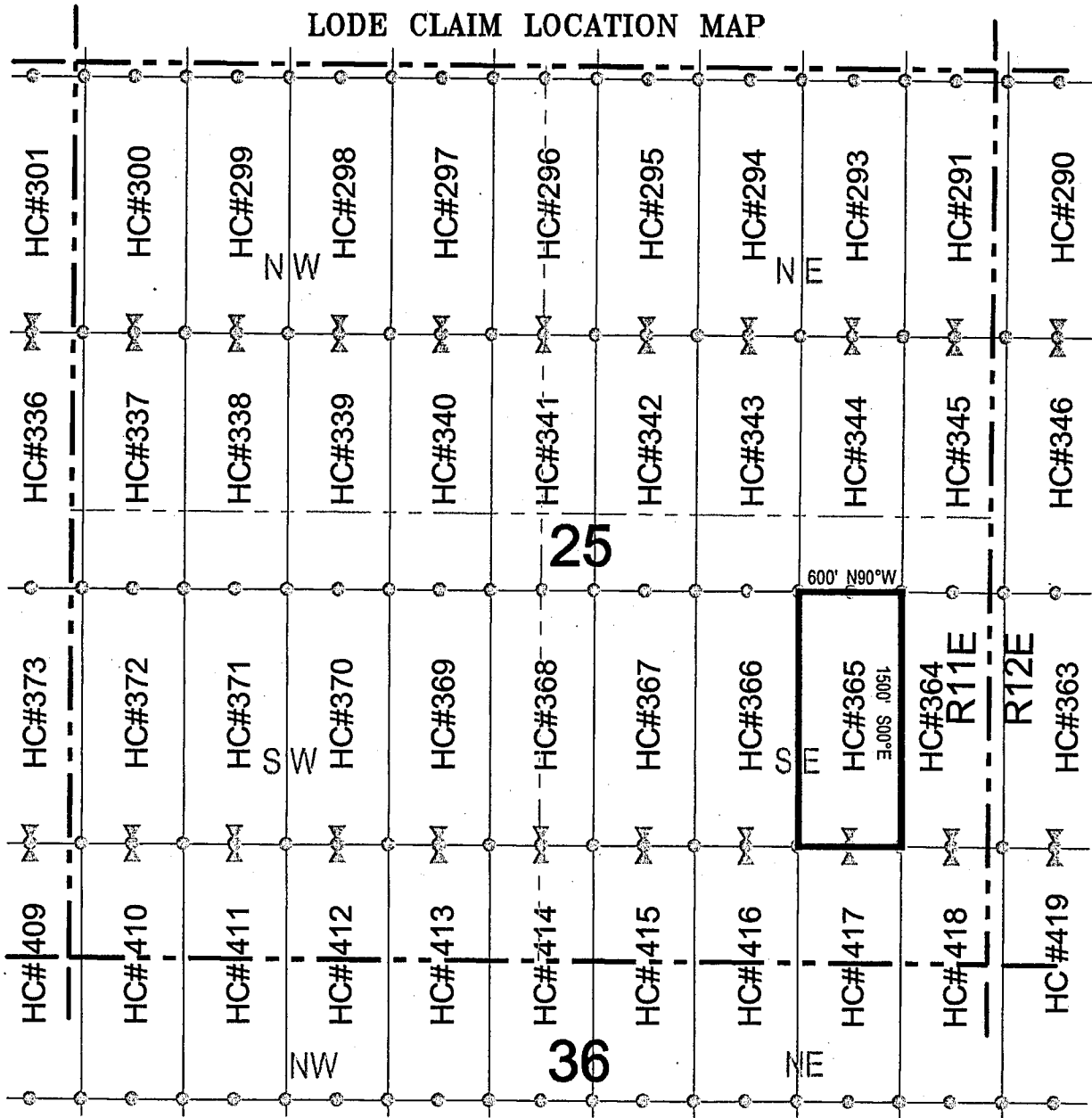
1. The above map depicts the **HC 364** Lode Claim, which is located in the SE 1/4 and NE 1/4 of the SE 1/4 of Section 25, Township 1 South, Range 11 East, and the NW 1/4 and SW 1/4 of the SW 1/4 of Section 30, Township 1 South, Range 12 East, Gila and Salt River Base and Meridian, Pinal County, Arizona, Pioneer Mining District.
2. The type of corner and location monuments used are wood 2"x2"x48" posts and metal tags with location information written thereon.
3. The bearings and distances in degrees and feet between claim corners are as depicted on the above map.



11991111



# LODE CLAIM LOCATION MAP



Corner Posts    
  Location Monuments    
 Scale: 1"=1000'


1. The above map depicts the **HC 365** Lode Claim, which is located in the SE 1/4 and NE 1/4 of the SE 1/4 of Section 25, Township 1 South, Range 11 East, Gila and Salt River Base and Meridian, Pinal County, Arizona, Pioneer Mining District.
2. The type of corner and location monuments used are wood 2"x2"x48" posts and metal tags with location information written thereon.
3. The bearings and distances in degrees and feet between claim corners are as depicted on the above map.



506614011



# LODE CLAIM LOCATION MAP



● Corner Posts    ▲ Location Monuments    Scale: 1"=1000'

1. The above map depicts the **HC 366** Lode Claim, which is located in the SW 1/4, NW 1/4, NE 1/4, and SE 1/4 of the SE 1/4 of Section 25, Township 1 South, Range 11 East, Gila and Salt River Base and Meridian, Pinal County, Arizona, Pioneer Mining District.
2. The type of corner and location monuments used are wood 2"x2"x48" posts and metal tags with location information written thereon.
3. The bearings and distances in degrees and feet between claim corners are as depicted on the above map.



946610114










# LODE CLAIM LOCATION MAP



Corner Posts    
  Location Monuments    
 Scale: 1"=1000'

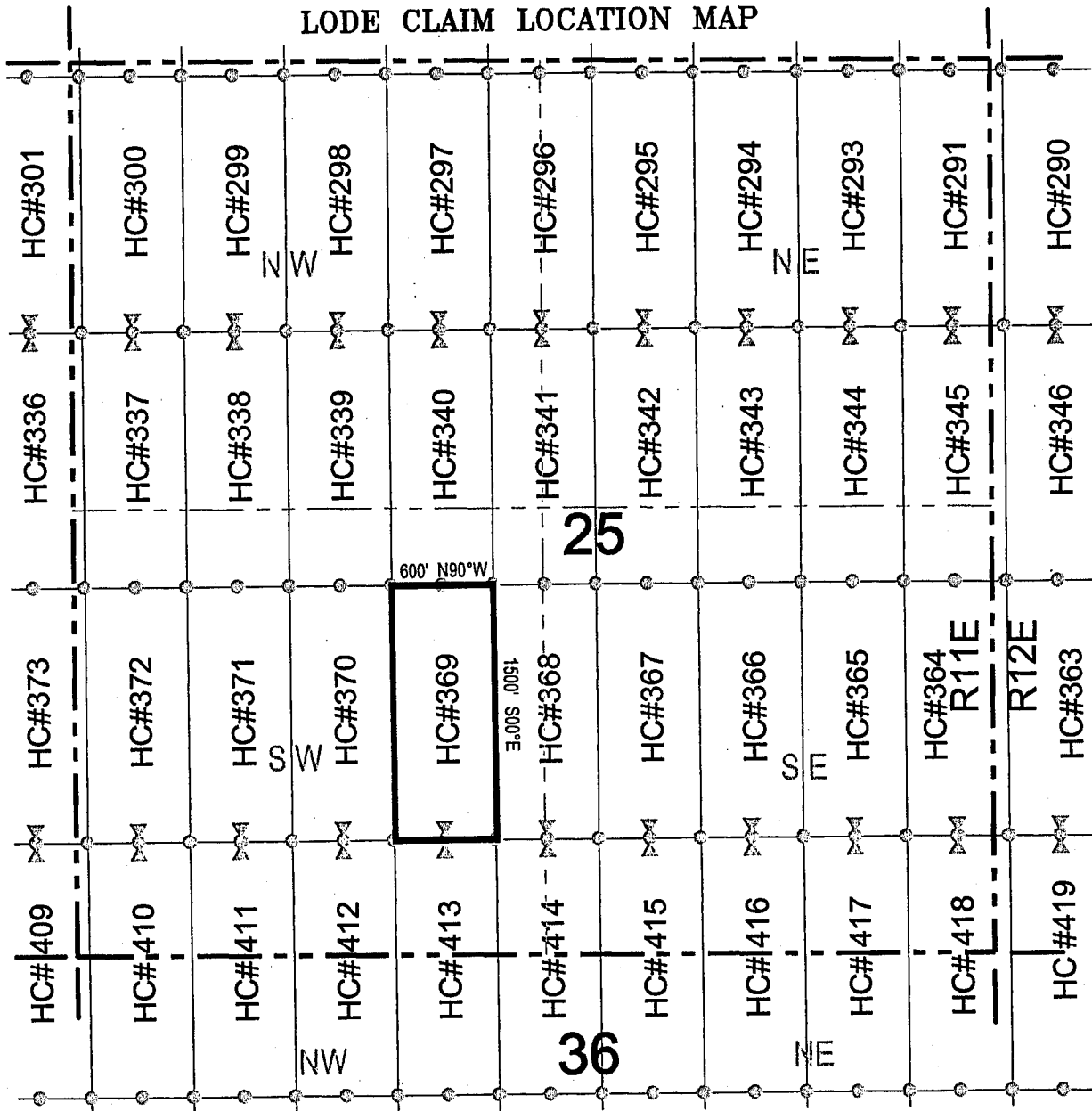
1. The above map depicts the **HC 368** Lode Claim, which is located in the SW 1/4 and NW 1/4 of the SE 1/4, and the NE 1/4 and SE 1/4 of the SW 1/4 of Section 25, Township 1 South, Range 11 East, Gila and Salt River Base and Meridian, Pinal County, Arizona, Pioneer Mining District.
2. The type of corner and location monuments used are wood 2"x2"x48" posts and metal tags with location information written thereon.
3. The bearings and distances in degrees and feet between claim corners are as depicted on the above map.



846614011V



# LODE CLAIM LOCATION MAP



Corner Posts     
  Location Monuments     
 Scale: 1"=1000'

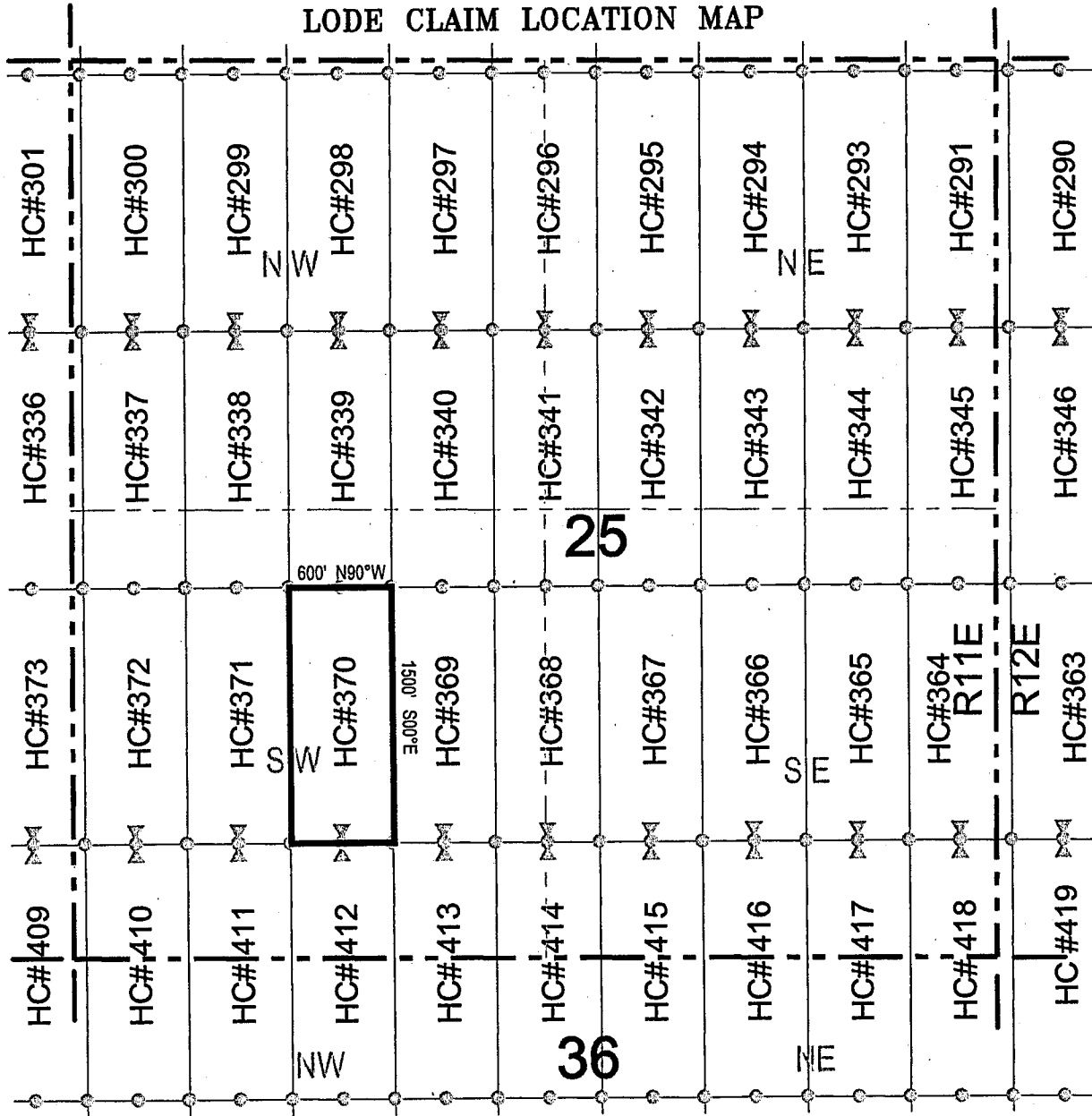
1. The above map depicts the **HC 369** Lode Claim, which is located in the SE 1/4 and NE 1/4 of the SW 1/4 of Section 25, Township 1 South, Range 11 East, Gila and Salt River Base and Meridian, Pinal County, Arizona, Pioneer Mining District.
2. The type of corner and location monuments used are wood 2"x2"x48" posts and metal tags with location information written thereon.
3. The bearings and distances in degrees and feet between claim corners are as depicted on the above map.



b46611011V



# LODE CLAIM LOCATION MAP



Corner Posts    
  Location Monuments    
 Scale: 1"=1000'

1. The above map depicts the **HC 370** Lode Claim, which is located in the SE 1/4, NE 1/4, NW 1/4, and SW 1/4 of the SW 1/4 of Section 25, Township 1 South, Range 11 East, Gila and Salt River Base and Meridian, Pinal County, Arizona, Pioneer Mining District.
2. The type of corner and location monuments used are wood 2"x2"x48" posts and metal tags with location information written thereon.
3. The bearings and distances in degrees and feet between claim corners are as depicted on the above map.

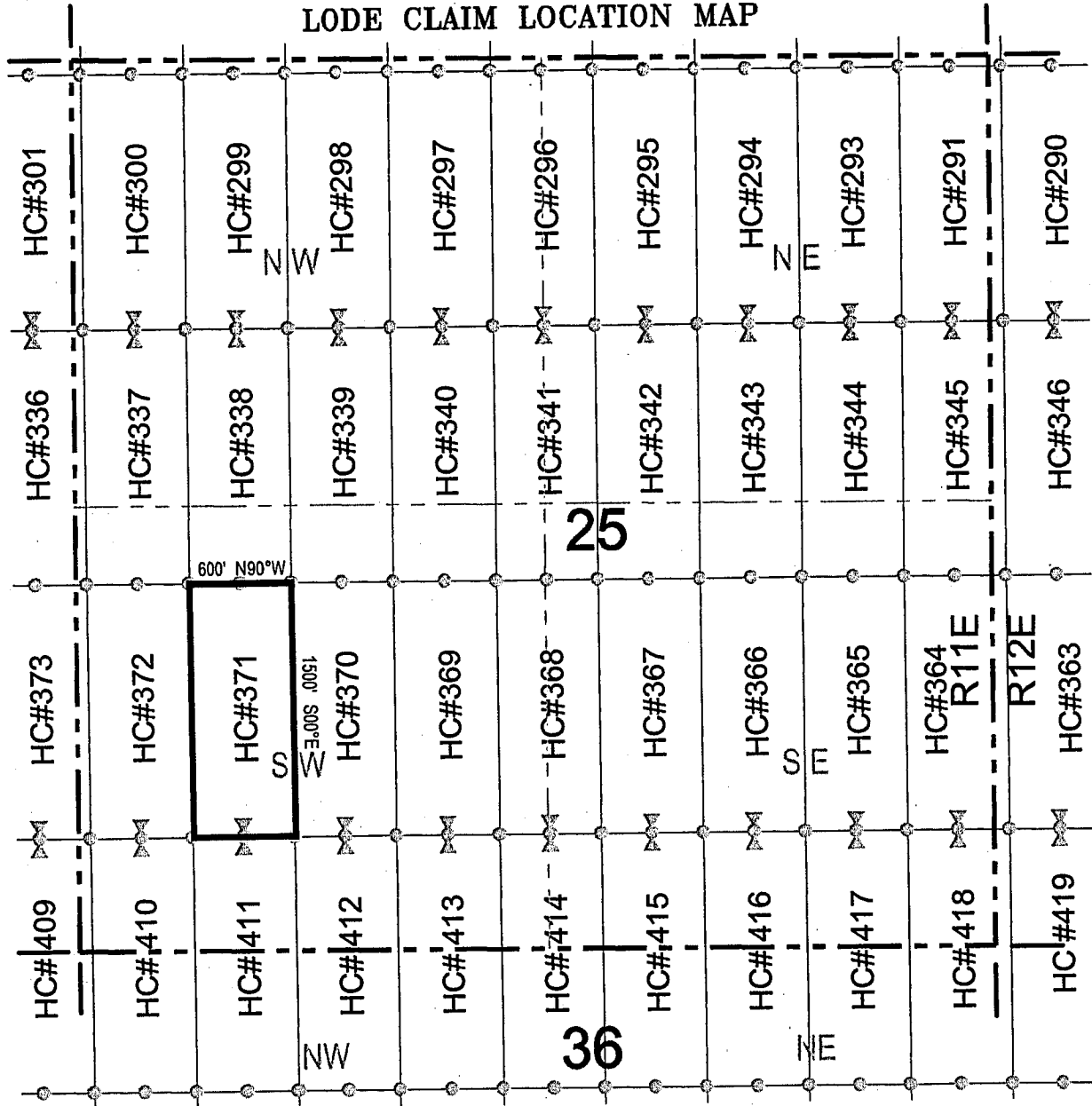


ANCH 19950





# LODE CLAIM LOCATION MAP



Corner Posts    
  Location Monuments    
 Scale: 1"=1000'

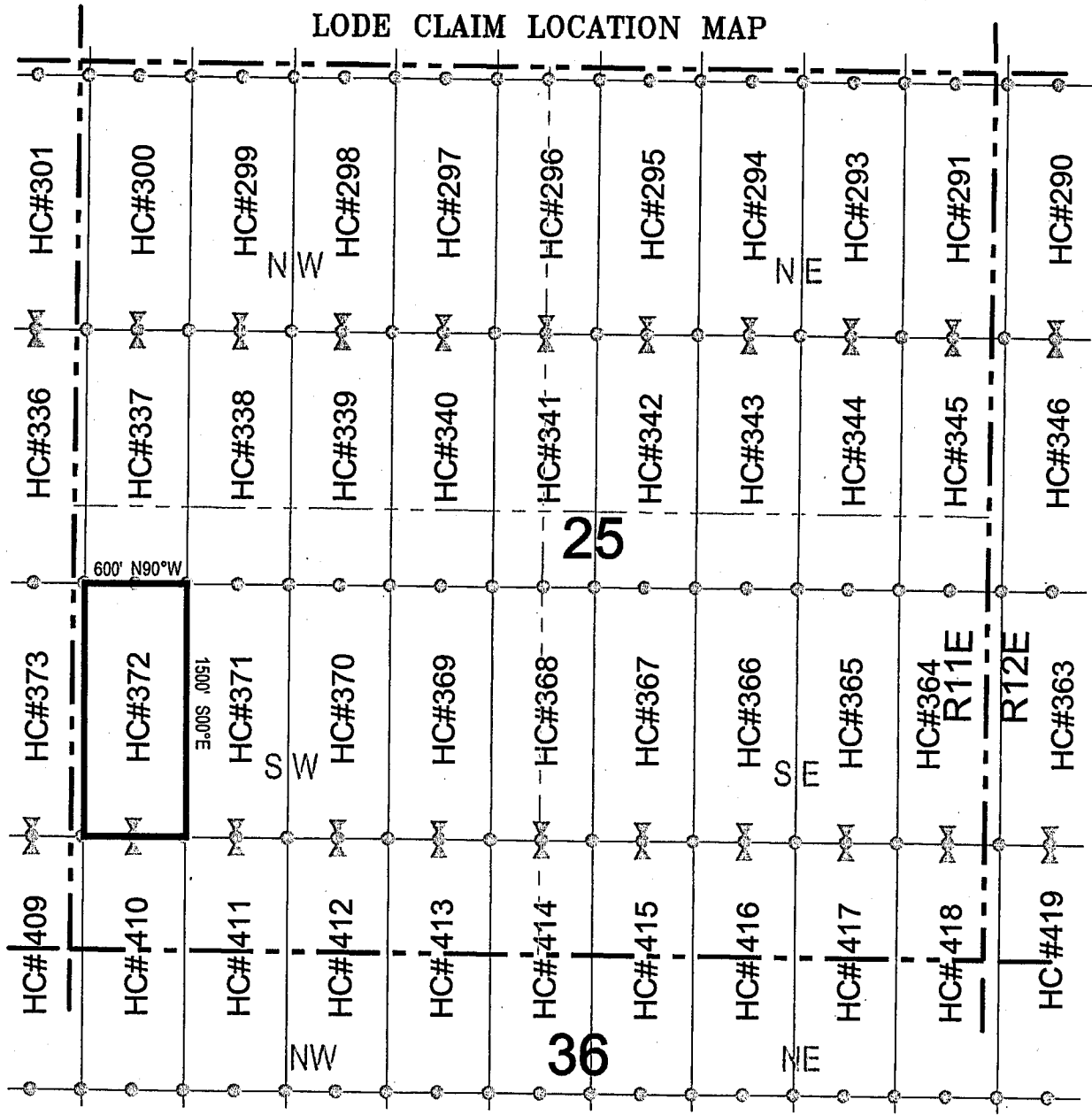
1. The above map depicts the **HC 371** Lode Claim, which is located in the SW 1/4 and NW 1/4 of the SW 1/4 of Section 25, Township 1 South, Range 11 East, Gila and Salt River Base and Meridian, Pinal County, Arizona, Pioneer Mining District.
2. The type of corner and location monuments used are wood 2"x2"x48" posts and metal tags with location information written thereon.
3. The bearings and distances in degrees and feet between claim corners are as depicted on the above map.



AMC 11951



# LODE CLAIM LOCATION MAP



Corner Posts    
  Location Monuments    
 Scale: 1"=1000'

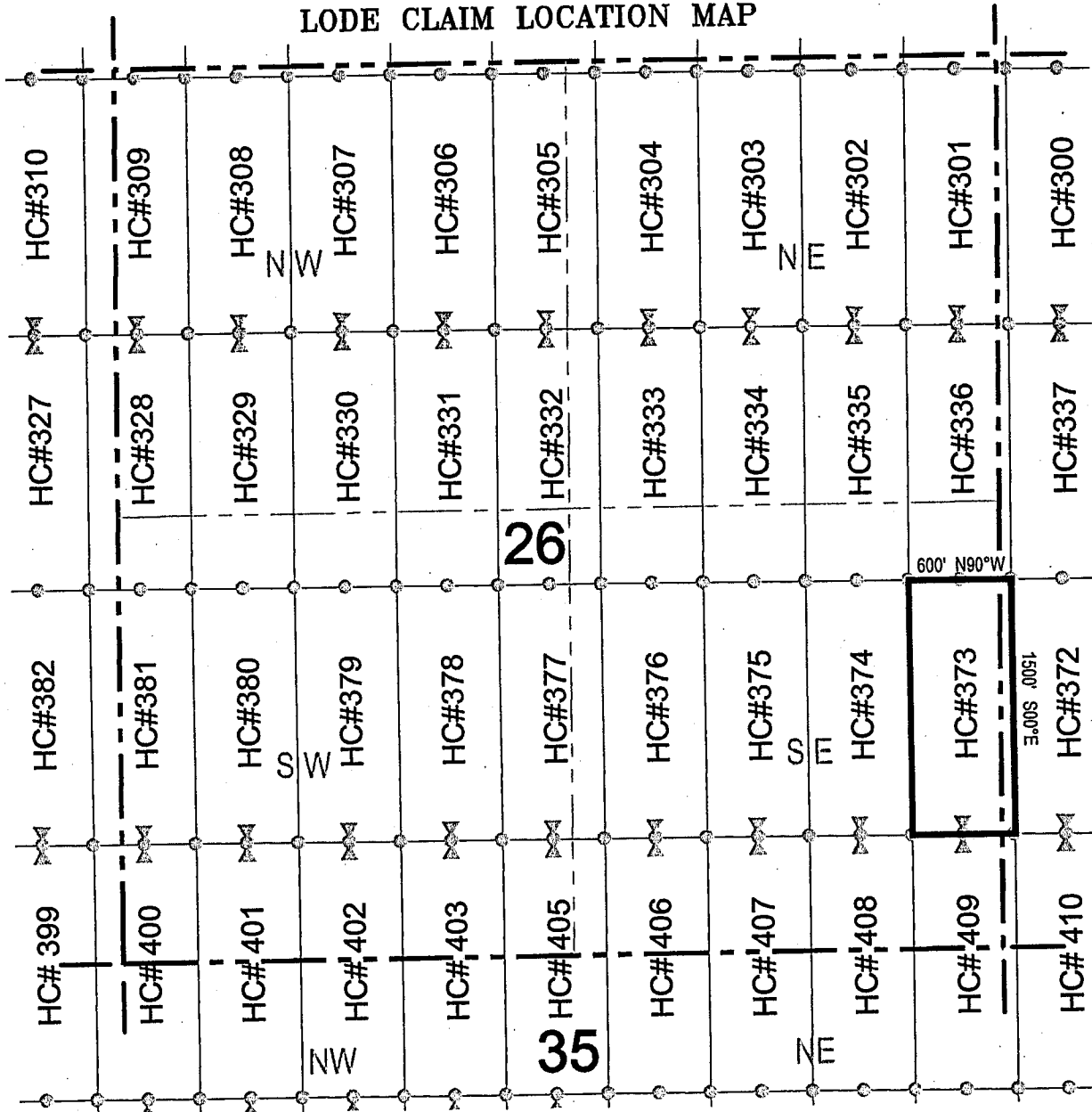
1. The above map depicts the **HC 372** Lode Claim, which is located in the SW 1/4 and NW 1/4 of the SW 1/4 of Section 25, Township 1 South, Range 11 East, Gila and Salt River Base and Meridian, Pinal County, Arizona, Pioneer Mining District.
2. The type of corner and location monuments used are wood 2"x2"x48" posts and metal tags with location information written thereon.
3. The bearings and distances in degrees and feet between claim corners are as depicted on the above map.



ANCH 19952  
 Z56611011A



# LODE CLAIM LOCATION MAP



Corner Posts    
  Location Monuments    
 Scale: 1"=1000'

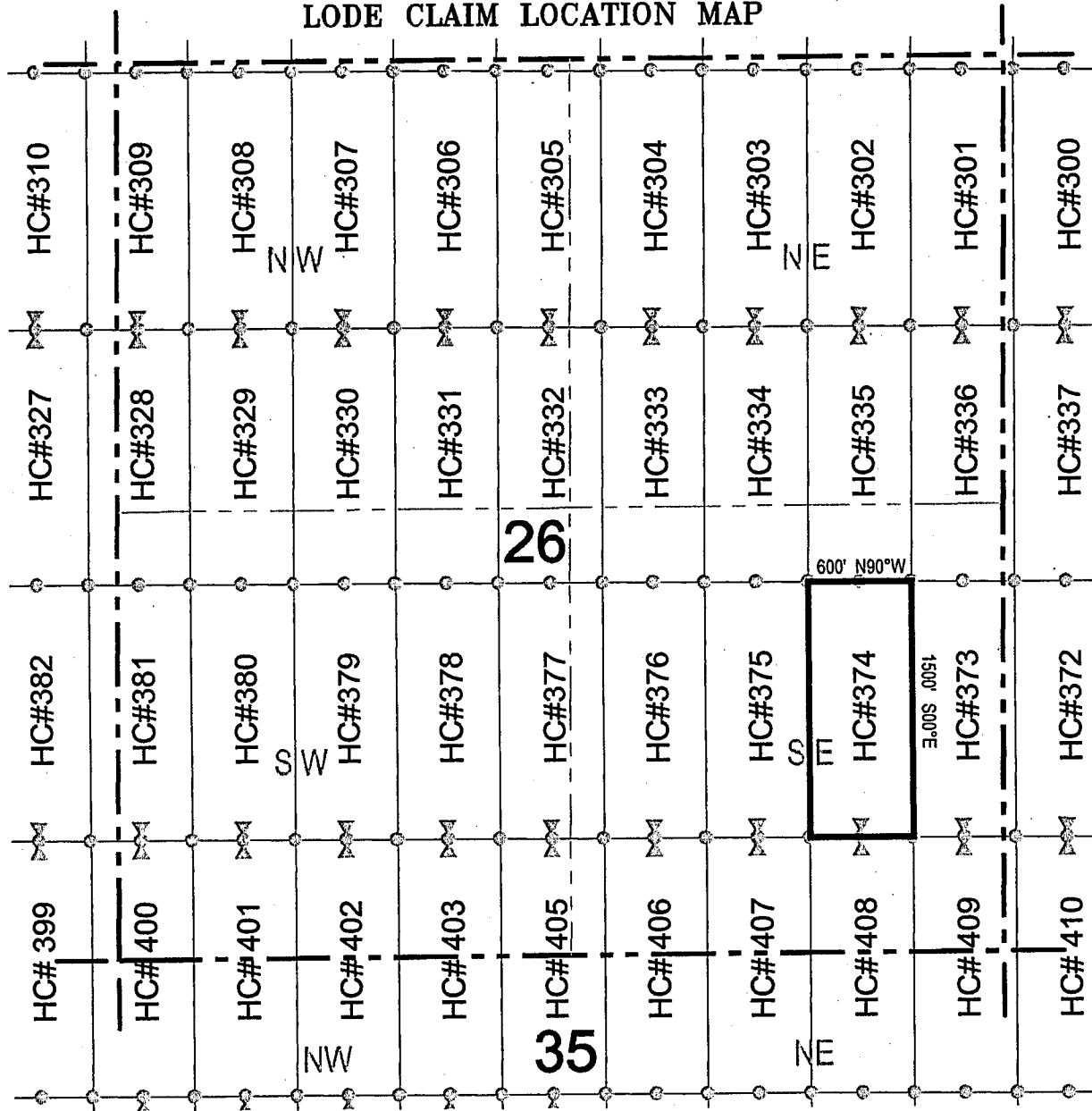
1. The above map depicts the **HC 373** Lode Claim, which is located in the SE 1/4 and NE 1/4 of the SE 1/4 of Section 26, and the NW 1/4 and SW 1/4 of the SW 1/4 of Section 25, Township 1 South, Range 11 East, Gila and Salt River Base and Meridian, Pinal County, Arizona, Pioneer Mining District.
2. The type of corner and location monuments used are wood 2"x2"x48" posts and metal tags with location information written thereon.
3. The bearings and distances in degrees and feet between claim corners are as depicted on the above map.



ANCH 19953  
 556614014



# LODE CLAIM LOCATION MAP



Corner Posts     
  Location Monuments     
 Scale: 1"=1000'

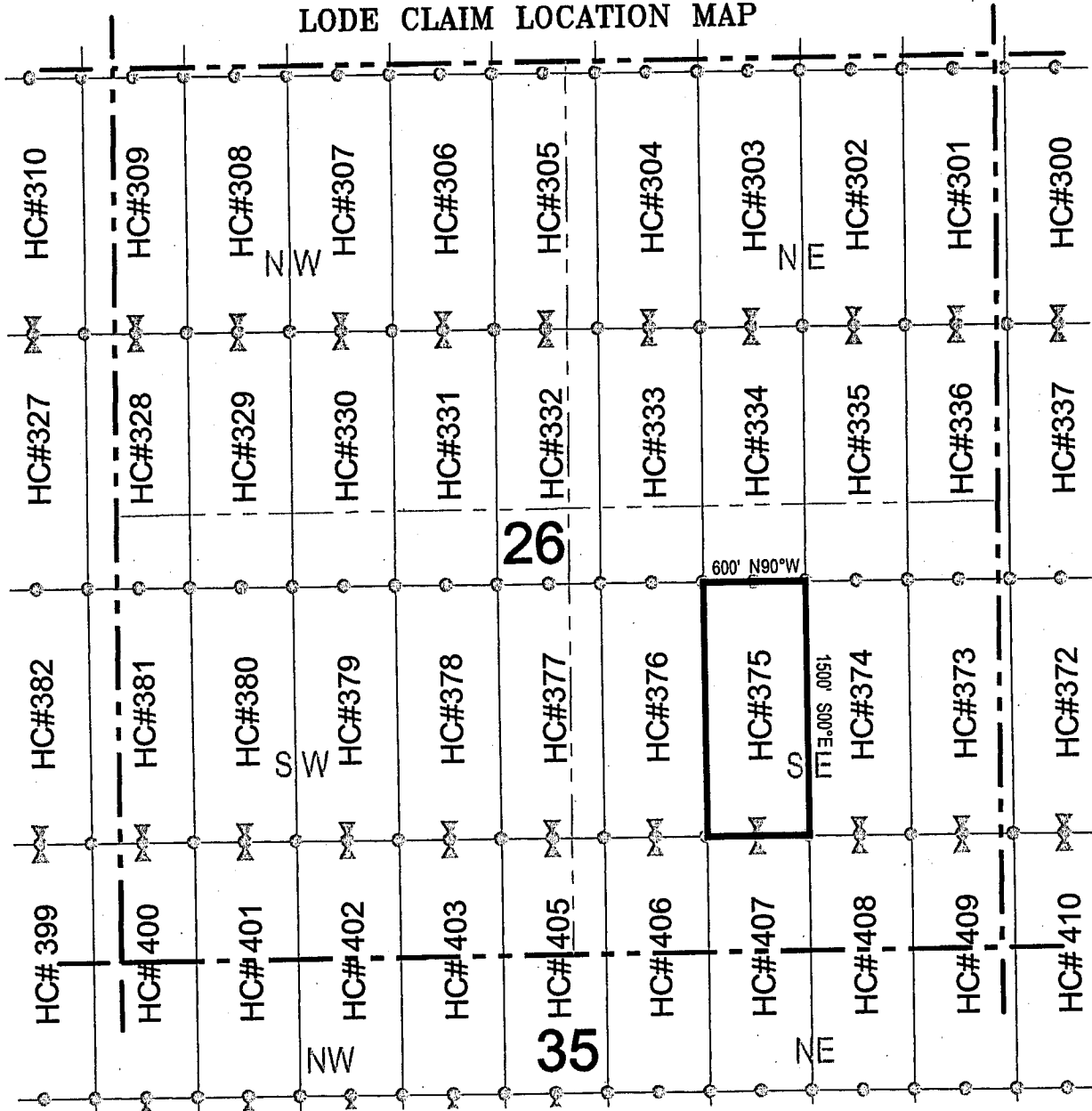
1. The above map depicts the **HC 374** Lode Claim, which is located in the SE 1/4 and NE 1/4 of the SE 1/4 of Section 26, Township 1 South, Range 11 East, Gila and Salt River Base and Meridian, Pinal County, Arizona, Pioneer Mining District.
2. The type of corner and location monuments used are wood 2"x2"x48" posts and metal tags with location information written thereon.
3. The bearings and distances in degrees and feet between claim corners are as depicted on the above map.

ANCH 1954  
 4566110114





# LODE CLAIM LOCATION MAP



Corner Posts    
  Location Monuments    
 Scale: 1"=1000'

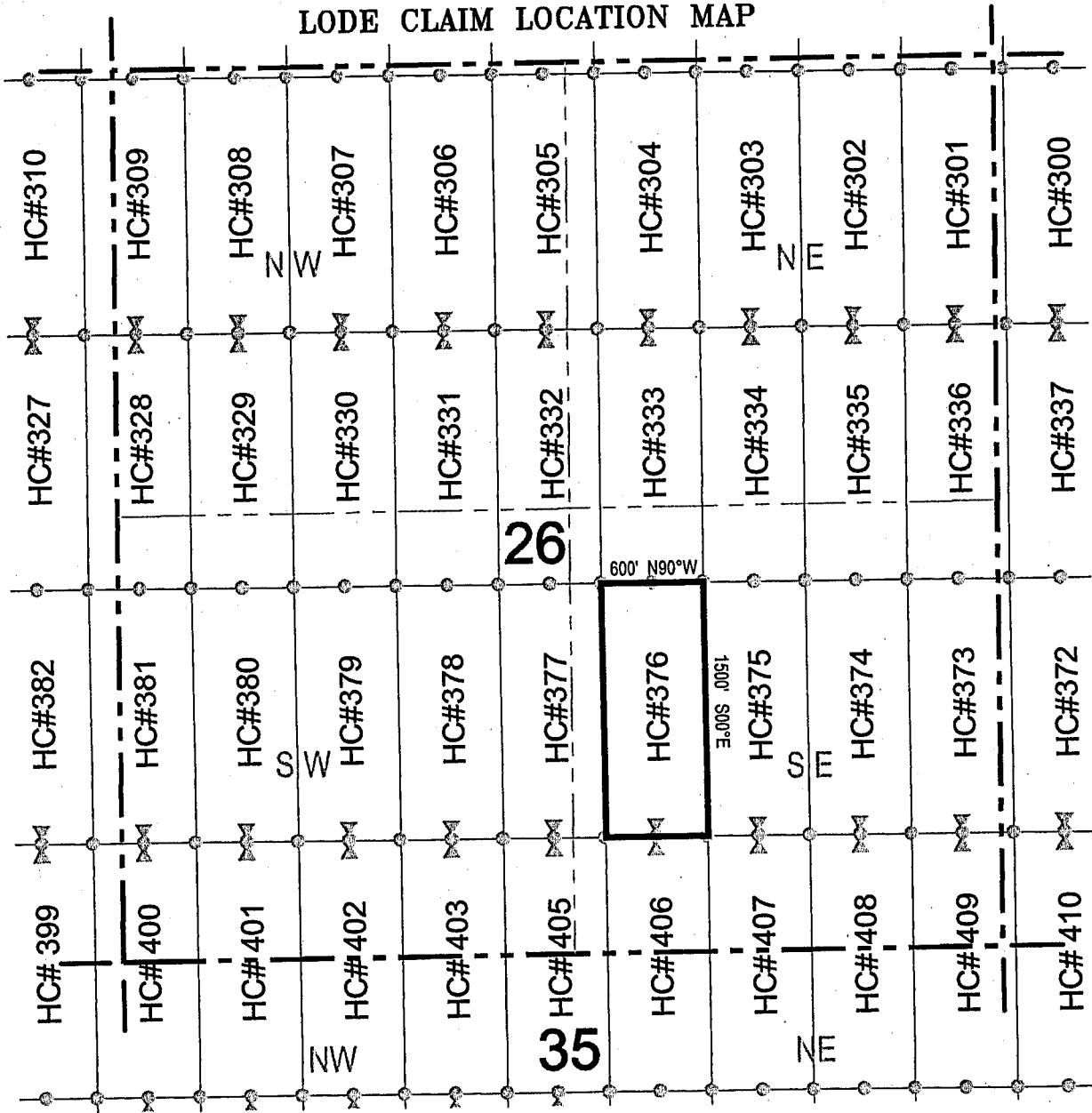
1. The above map depicts the **HC 375** Lode Claim, which is located in the SW 1/4, NW 1/4, NE 1/4, and SE 1/4 of the SE 1/4 of Section 26, Township 1 South, Range 11 East, Gila and Salt River Base and Meridian, Pinal County, Arizona, Pioneer Mining District.
2. The type of corner and location monuments used are wood 2"x2"x48" posts and metal tags with location information written thereon.
3. The bearings and distances in degrees and feet between claim corners are as depicted on the above map.



55661404V



# LODE CLAIM LOCATION MAP



Corner Posts    
  Location Monuments    
 Scale: 1"=1000'

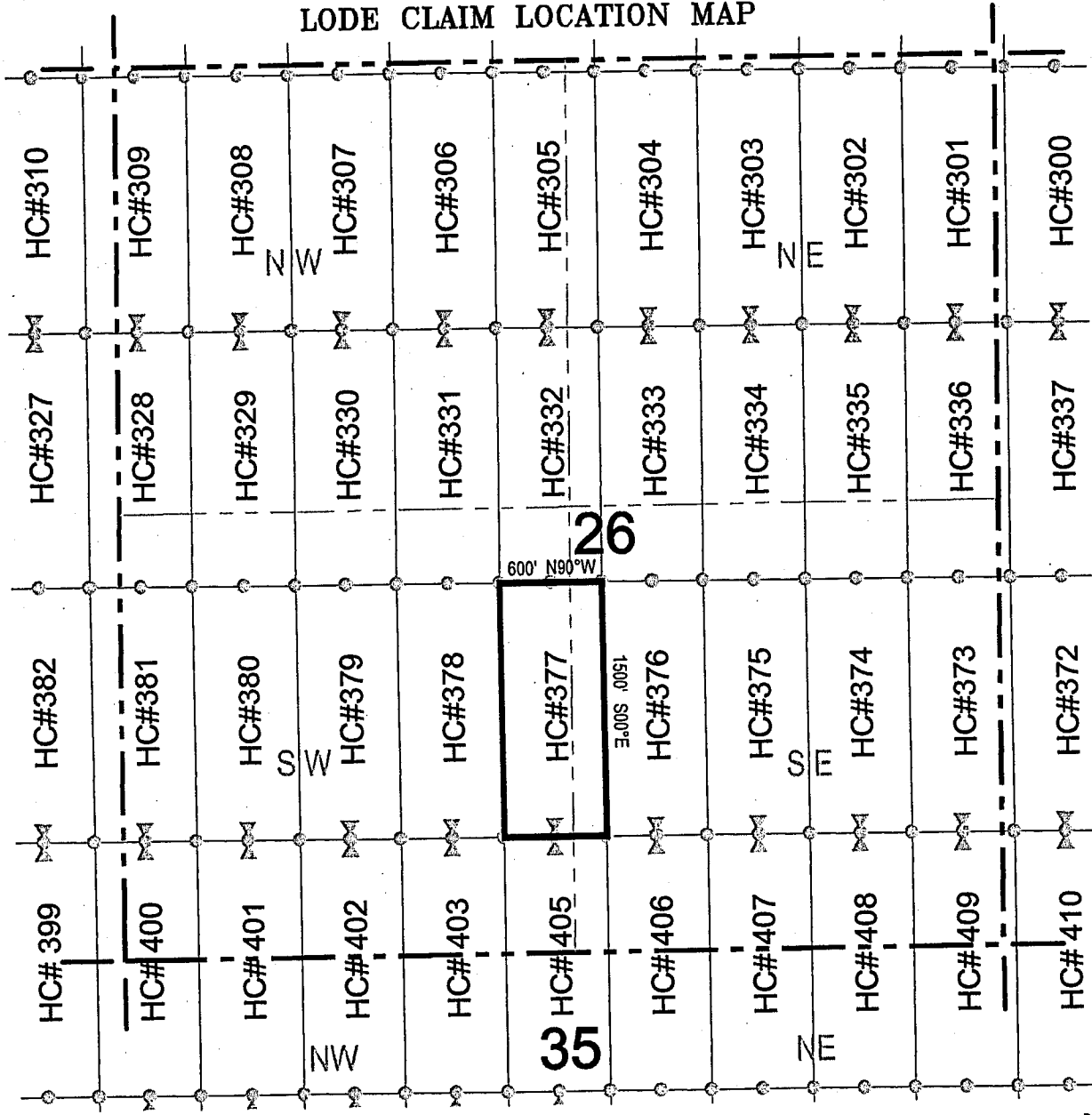
1. The above map depicts the **HC 376** Lode Claim, which is located in the SW 1/4 and NW 1/4 of the SE 1/4 of Section 26, Township 1 South, Range 11 East, Gila and Salt River Base and Meridian, Pinal County, Arizona, Pioneer Mining District.
2. The type of corner and location monuments used are wood 2"x2"x48" posts and metal tags with location information written thereon.
3. The bearings and distances in degrees and feet between claim corners are as depicted on the above map.



95661401V



# LODE CLAIM LOCATION MAP



Corner Posts    
  Location Monuments    
 Scale: 1"=1000'

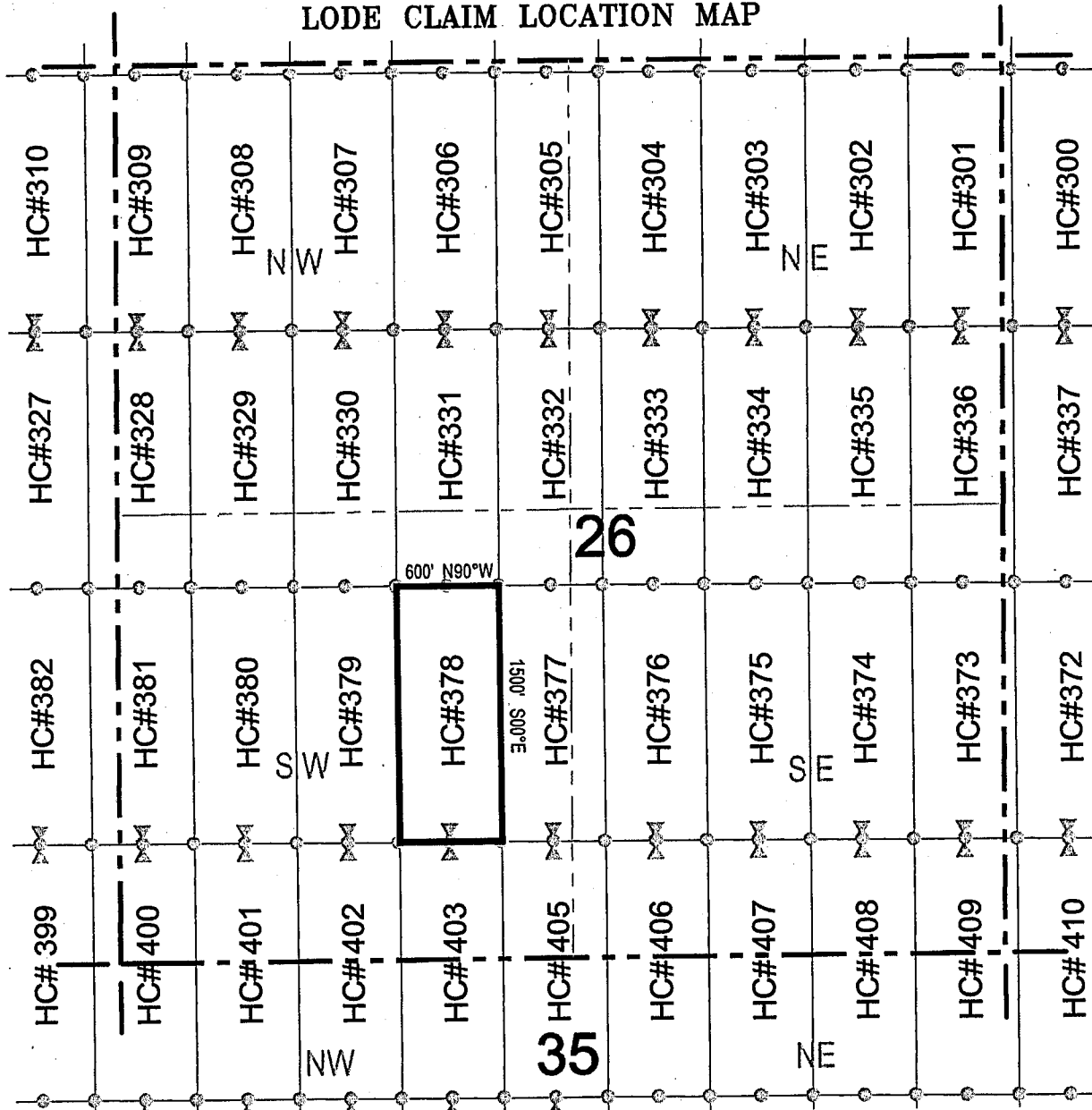
1. The above map depicts the **HC 377** Lode Claim, which is located in the SE 1/4 and NE 1/4 of the SW 1/4, and the NW 1/4 and SW 1/4 of the SE 1/4 of Section 26, Township 1 South, Range 11 East, Gila and Salt River Base and Meridian, Pinal County, Arizona, Pioneer Mining District.
2. The type of corner and location monuments used are wood 2"x2"x48" posts and metal tags with location information written thereon.
3. The bearings and distances in degrees and feet between claim corners are as depicted on the above map.



ANCH 19957



# LODE CLAIM LOCATION MAP



Corner Posts    
  Location Monuments    
 Scale: 1"=1000'

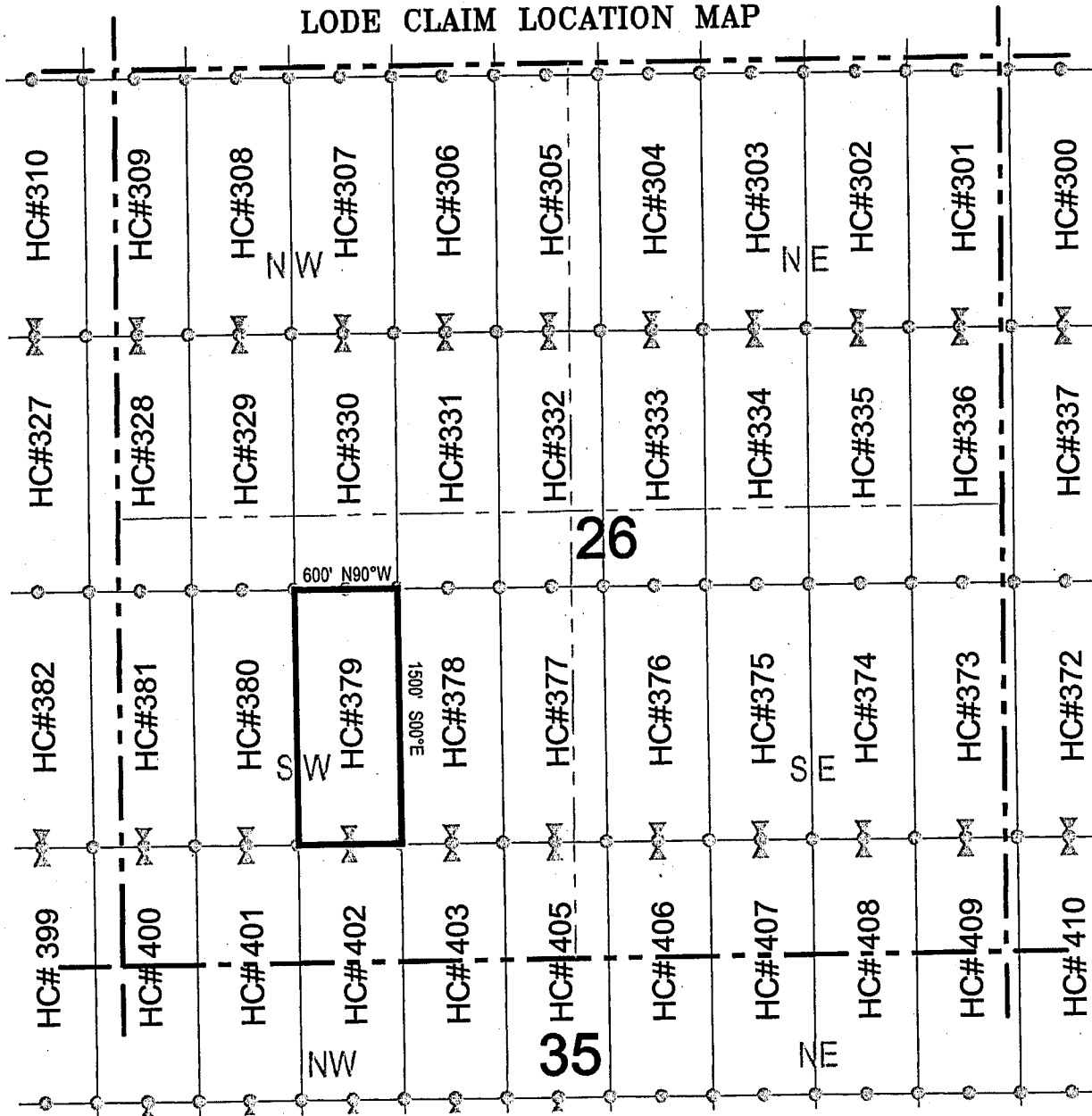
1. The above map depicts the **HC 378** Lode Claim, which is located in the SE 1/4 and NE 1/4 of the SW 1/4 of Section 26, Township 1 South, Range 11 East, Gila and Salt River Base and Meridian, Pinal County, Arizona, Pioneer Mining District.
2. The type of corner and location monuments used are wood 2"x2"x48" posts and metal tags with location information written thereon.
3. The bearings and distances in degrees and feet between claim corners are as depicted on the above map.

ANCH 19958





# LODE CLAIM LOCATION MAP



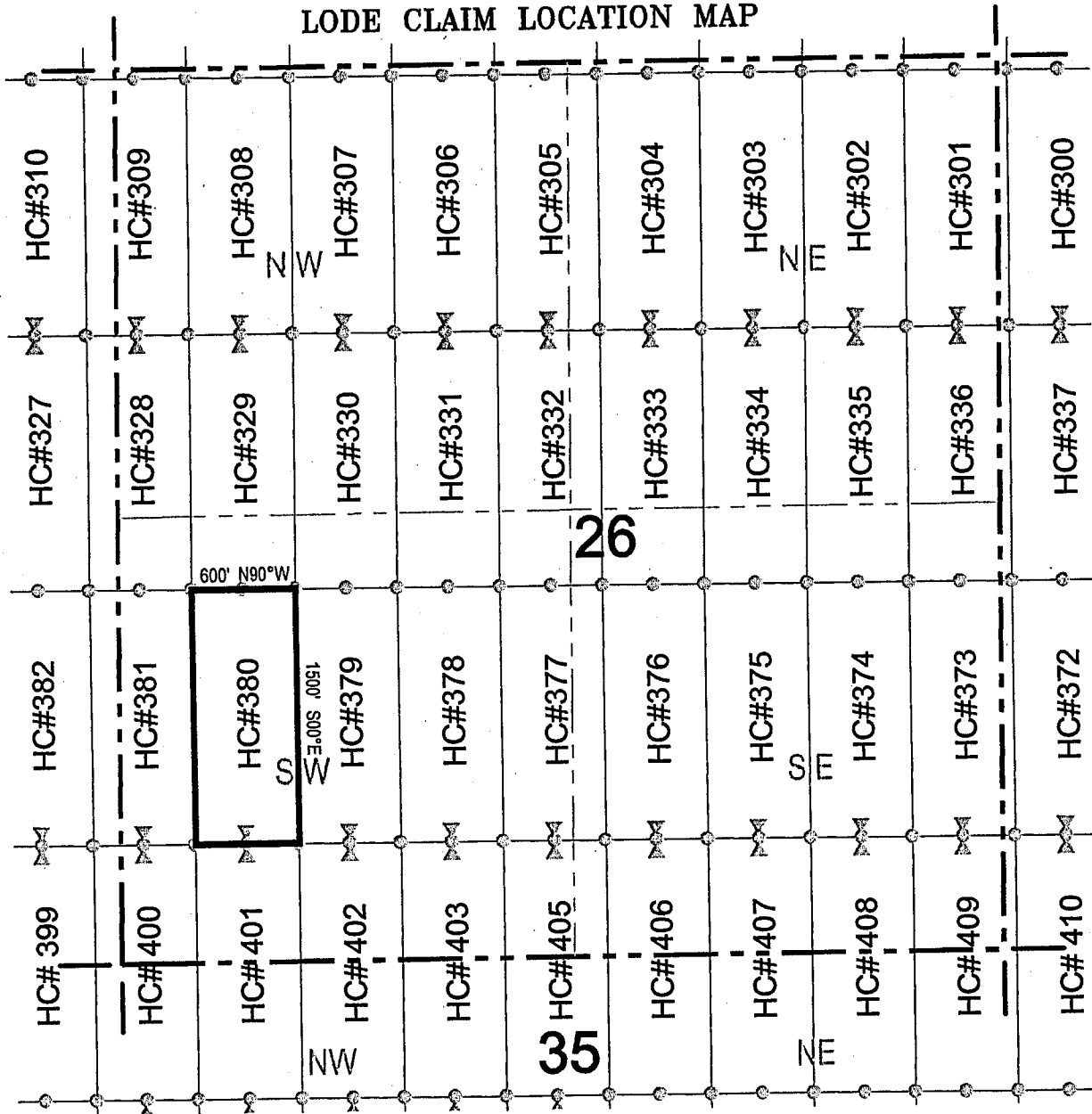
Corner Posts    
  Location Monuments    
 Scale: 1"=1000'

1. The above map depicts the **HC 379** Lode Claim, which is located in the SW 1/4, SE 1/4, NE 1/4, and NW 1/4 of the SW 1/4 of Section 26, Township 1 South, Range 11 East, Gila and Salt River Base and Meridian, Pinal County, Arizona, Pioneer Mining District.
2. The type of corner and location monuments used are wood 2"x2"x48" posts and metal tags with location information written thereon.
3. The bearings and distances in degrees and feet between claim corners are as depicted on the above map.

b566110119959



# LODE CLAIM LOCATION MAP



Corner Posts    
  Location Monuments    
 Scale: 1"=1000'

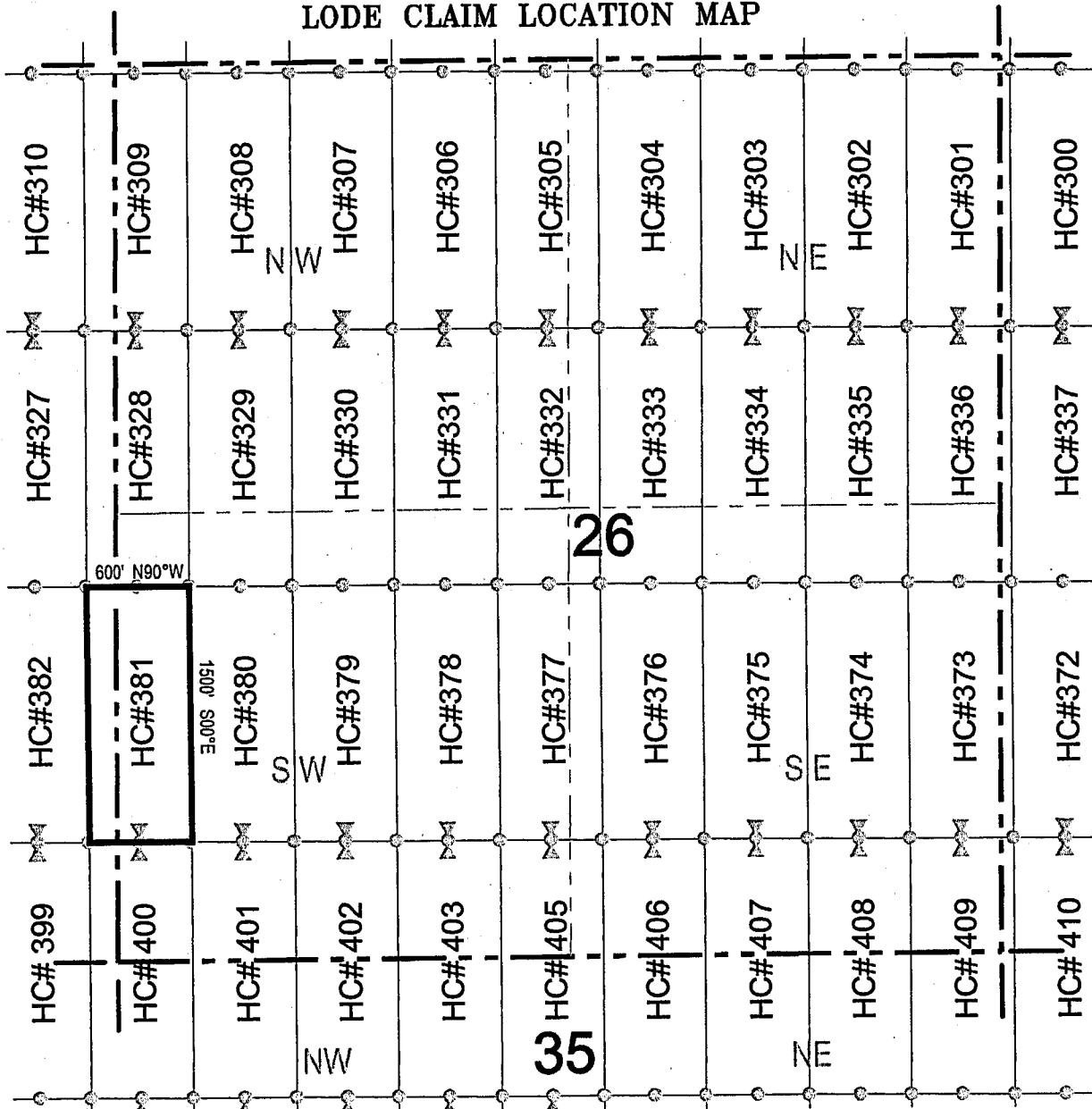
1. The above map depicts the **HC 380** Lode Claim, which is located in the SW 1/4 and NW 1/4 of the SW 1/4 of Section 26, Township 1 South, Range 11 East, Gila and Salt River Base and Meridian, Pinal County, Arizona, Pioneer Mining District.
2. The type of corner and location monuments used are wood 2"x2"x48" posts and metal tags with location information written thereon.
3. The bearings and distances in degrees and feet between claim corners are as depicted on the above map.



ANCH 19960



# LODE CLAIM LOCATION MAP



Corner Posts     
  Location Monuments     
 Scale: 1"=1000'

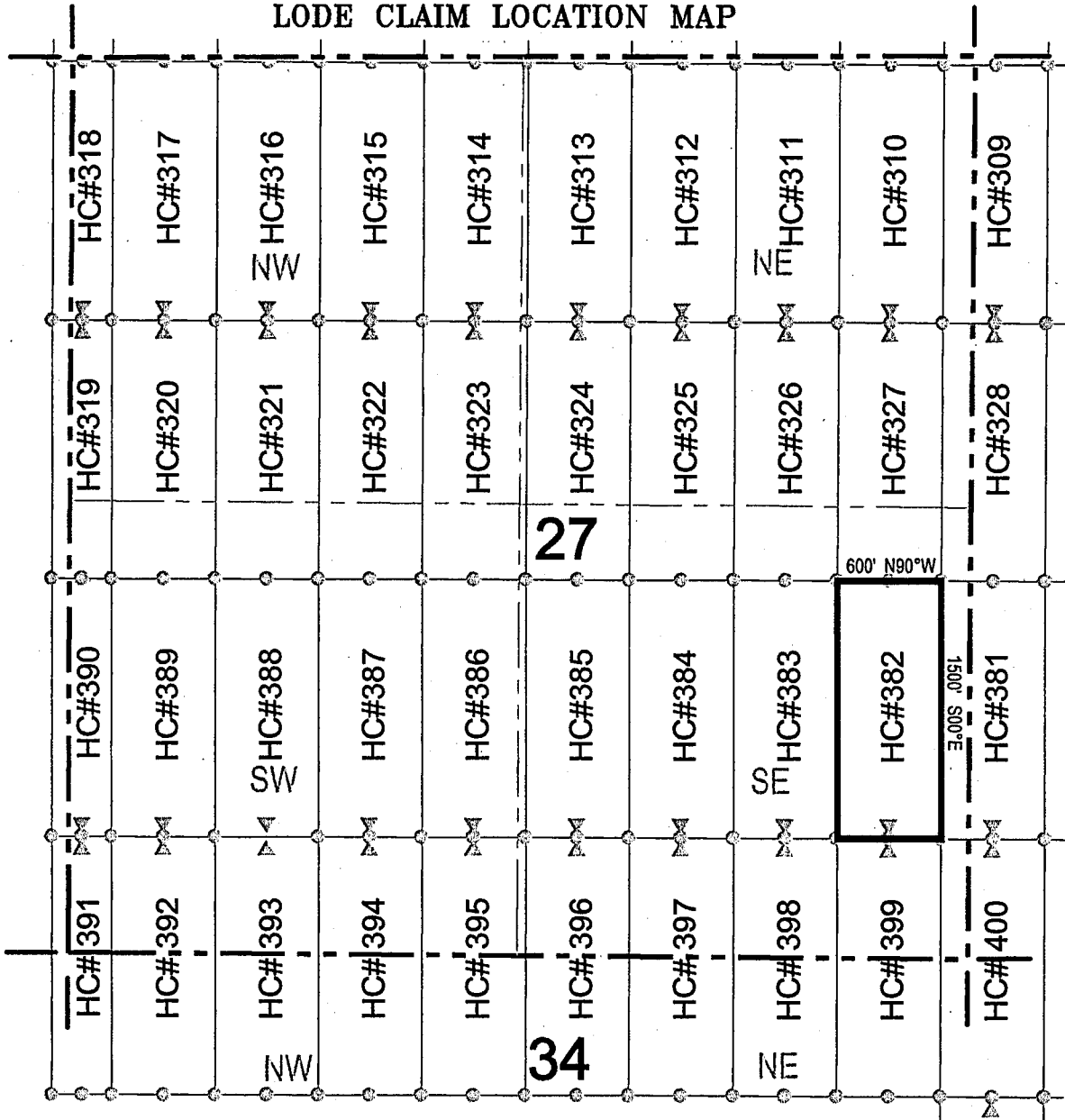
1. The above map depicts the **HC 381** Lode Claim, which is located in the SW 1/4 and NW 1/4 of the SW 1/4 of Section 26, and the NE 1/4 and SE 1/4 of the SE 1/4 of Section 27, Township 1 South, Range 11 East, Gila and Salt River Base and Meridian, Pinal County, Arizona, Pioneer Mining District.
2. The type of corner and location monuments used are wood 2"x2"x48" posts and metal tags with location information written thereon.
3. The bearings and distances in degrees and feet between claim corners are as depicted on the above map.



ANCH 1991



# LODE CLAIM LOCATION MAP



Corner Posts    
  Location Monuments    
 Scale: 1"=1000'

1. The above map depicts the **HC 382** Lode Claim, which is located in the SE 1/4 and NE 1/4 of the SE 1/4 of Section 27, Township 1 South, Range 11 East, Gila and Salt River Base and Meridian, Pinal County, Arizona, Pioneer Mining District.
2. The type of corner and location monuments used are wood 2"x2"x48" posts and metal tags with location information written thereon.
3. The bearings and distances in degrees and feet between claim corners are as depicted on the above map.

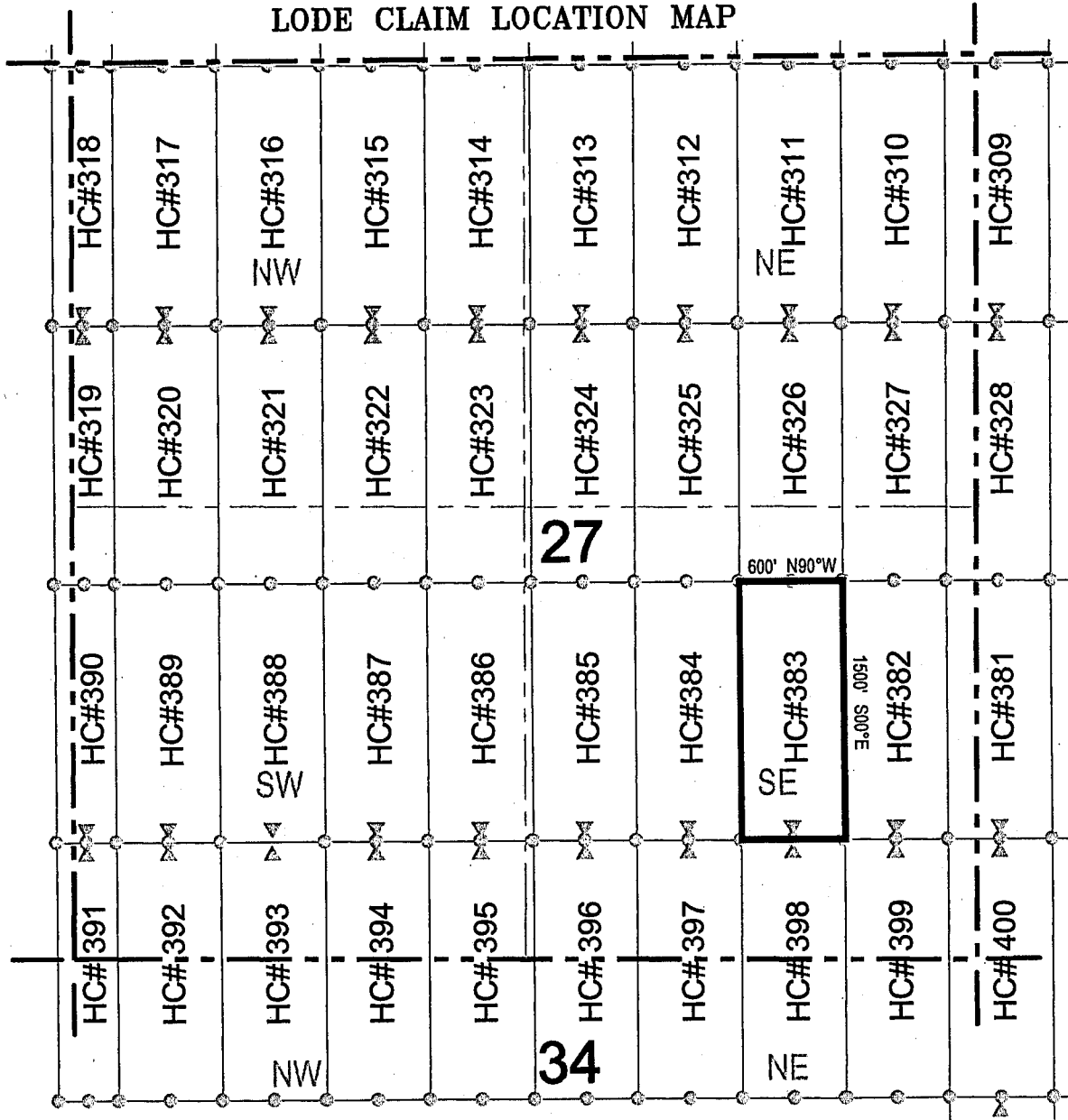


29661101V





# LODE CLAIM LOCATION MAP



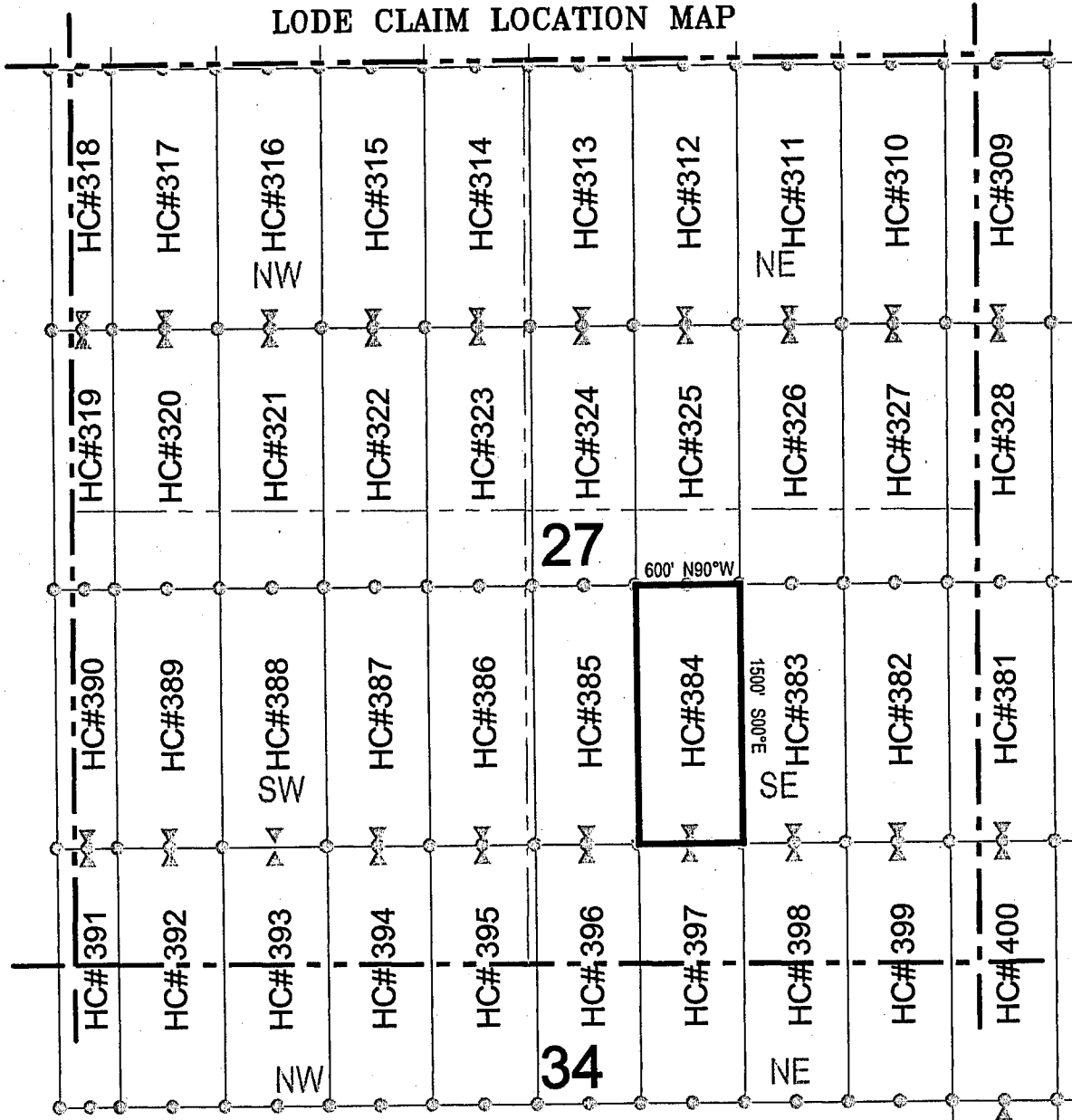
Corner Posts    
  Location Monuments    
 Scale: 1"=1000'

1. The above map depicts the HC 383 Lode Claim, which is located in the SE 1/4, NE 1/4, NW 1/4, and SW 1/4 of the SE 1/4 of Section 27, Township 1 South, Range 11 East, Gila and Salt River Base and Meridian, Pinal County, Arizona, Pioneer Mining District.
2. The type of corner and location monuments used are wood 2"x2"x48" posts and metal tags with location information written thereon.
3. The bearings and distances in degrees and feet between claim corners are as depicted on the above map.

ANCH 19963



# LODE CLAIM LOCATION MAP



Corner Posts    
  Location Monuments    
 Scale: 1"=1000'


1. The above map depicts the **HC 384** Lode Claim, which is located in the SW 1/4 and NW 1/4 of the SE 1/4 of Section 27, Township 1 South, Range 11 East, Gila and Salt River Base and Meridian, Pinal County, Arizona, Pioneer Mining District.
2. The type of corner and location monuments used are wood 2"x2"x48" posts and metal tags with location information written thereon.
3. The bearings and distances in degrees and feet between claim corners are as depicted on the above map.



AMCH 19964  
 496611011V



# LODE CLAIM LOCATION MAP



Corner Posts    
  Location Monuments    
 Scale: 1"=1000'

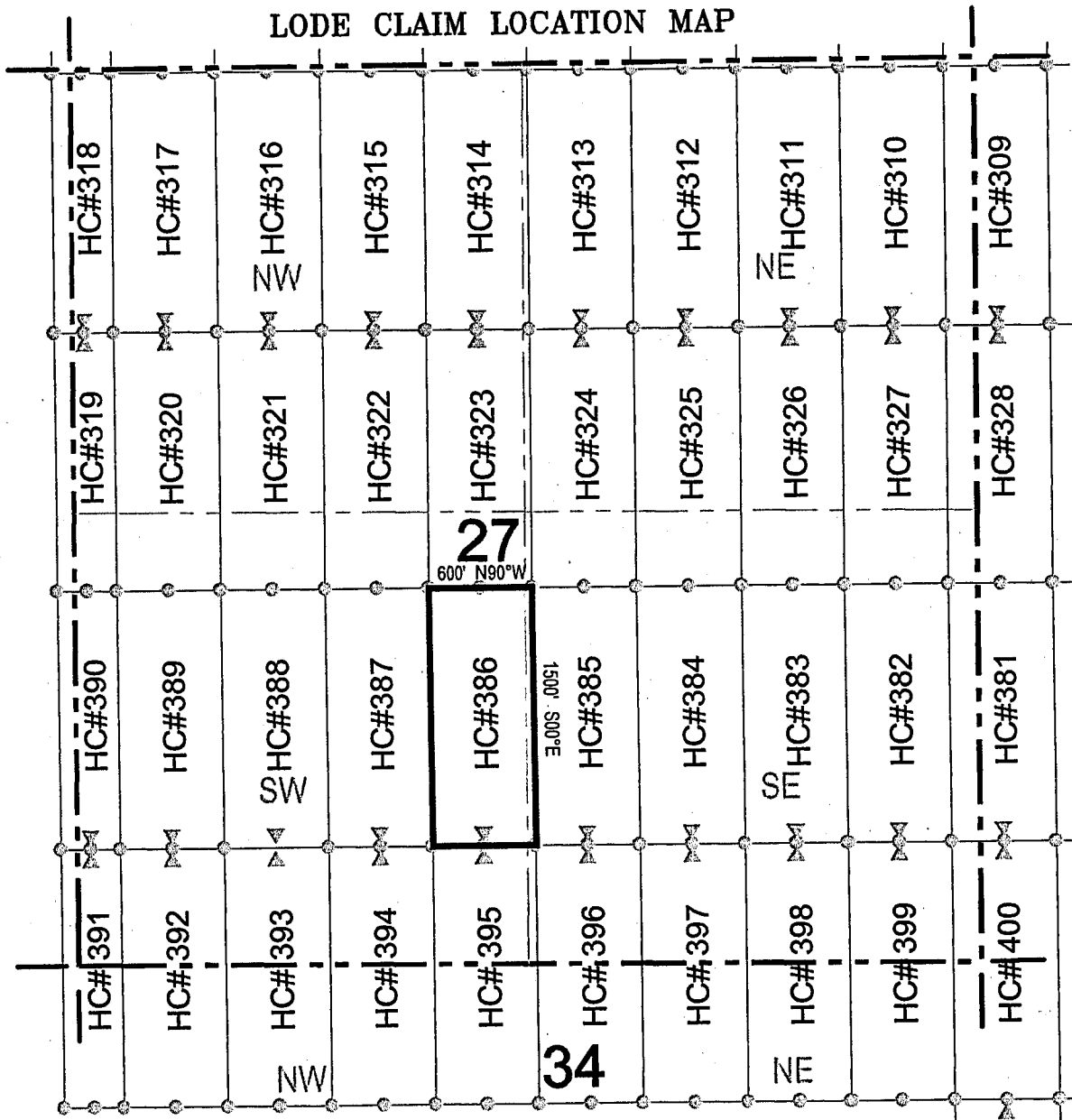
1. The above map depicts the **HC 385** Lode Claim, which is located in the SW 1/4 and NW 1/4 of the SE 1/4 of Section 27, Township 1 South, Range 11 East, Gila and Salt River Base and Meridian, Pinal County, Arizona, Pioneer Mining District.
2. The type of corner and location monuments used are wood 2"x2"x48" posts and metal tags with location information written thereon.
3. The bearings and distances in degrees and feet between claim corners are as depicted on the above map.



596614014



# LODE CLAIM LOCATION MAP



Corner Posts    
  Location Monuments    
 Scale: 1"=1000'

1. The above map depicts the **HC 386** Lode Claim, which is located in the SE 1/4 and NE 1/4 of the SW 1/4, and the SW 1/4 and NW 1/4 of the SE 1/4 of Section 27, Township 1 South, Range 11 East, Gila and Salt River Base and Meridian, Pinal County, Arizona, Pioneer Mining District.
2. The type of corner and location monuments used are wood 2"x2"x48" posts and metal tags with location information written thereon.
3. The bearings and distances in degrees and feet between claim corners are as depicted on the above map.

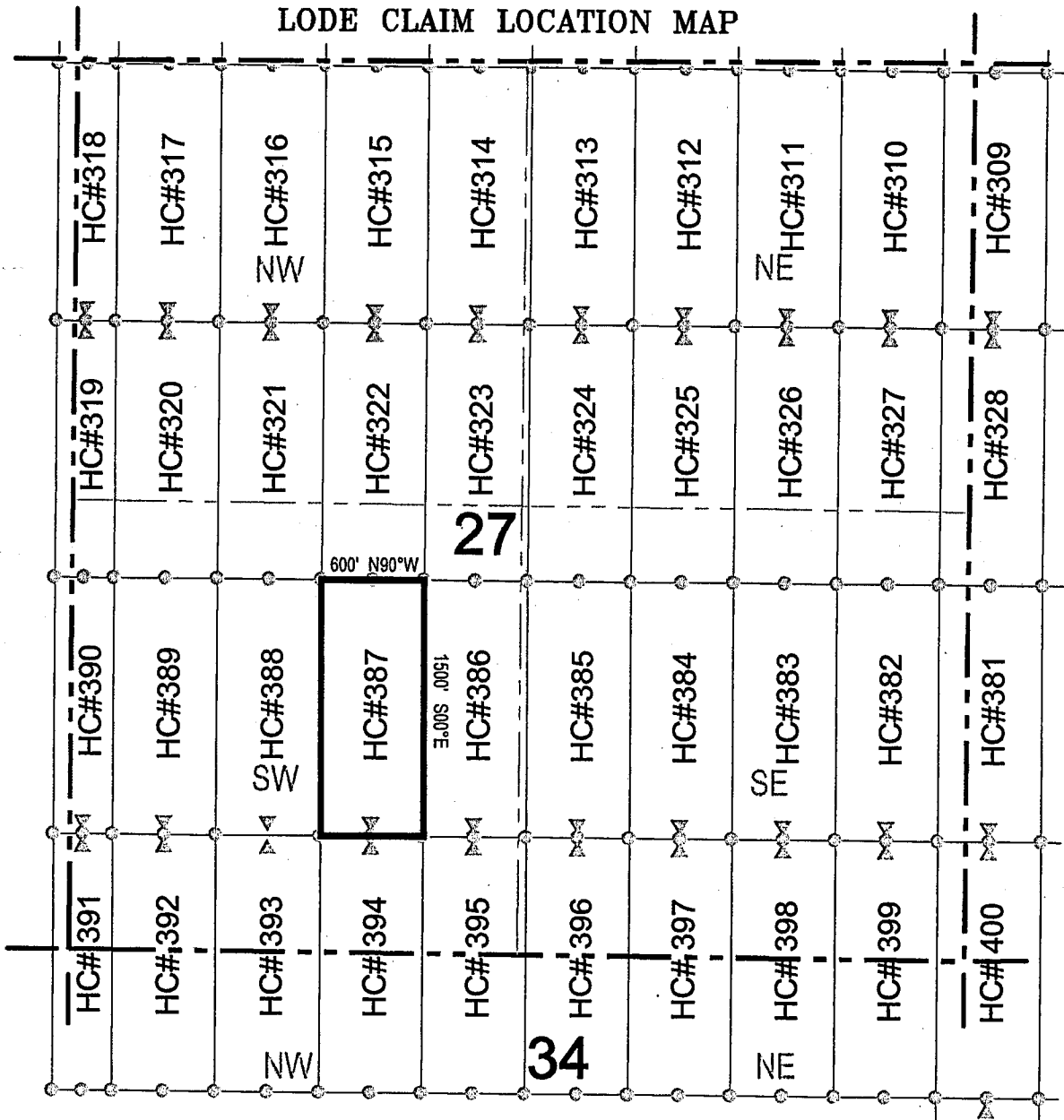


996614014





# LODE CLAIM LOCATION MAP



Corner Posts    
  Location Monuments    
 Scale: 1"=1000'


1. The above map depicts the **HC 387** Lode Claim, which is located in the SE 1/4 and NE 1/4 of the SW 1/4 of Section 27, Township 1 South, Range 11 East, Gila and Salt River Base and Meridian, Pinal County, Arizona, Pioneer Mining District.
2. The type of corner and location monuments used are wood 2"x2"x48" posts and metal tags with location information written thereon.
3. The bearings and distances in degrees and feet between claim corners are as depicted on the above map.



L 9661404A



# LODE CLAIM LOCATION MAP



Corner Posts    
  Location Monuments    
 Scale: 1"=1000'

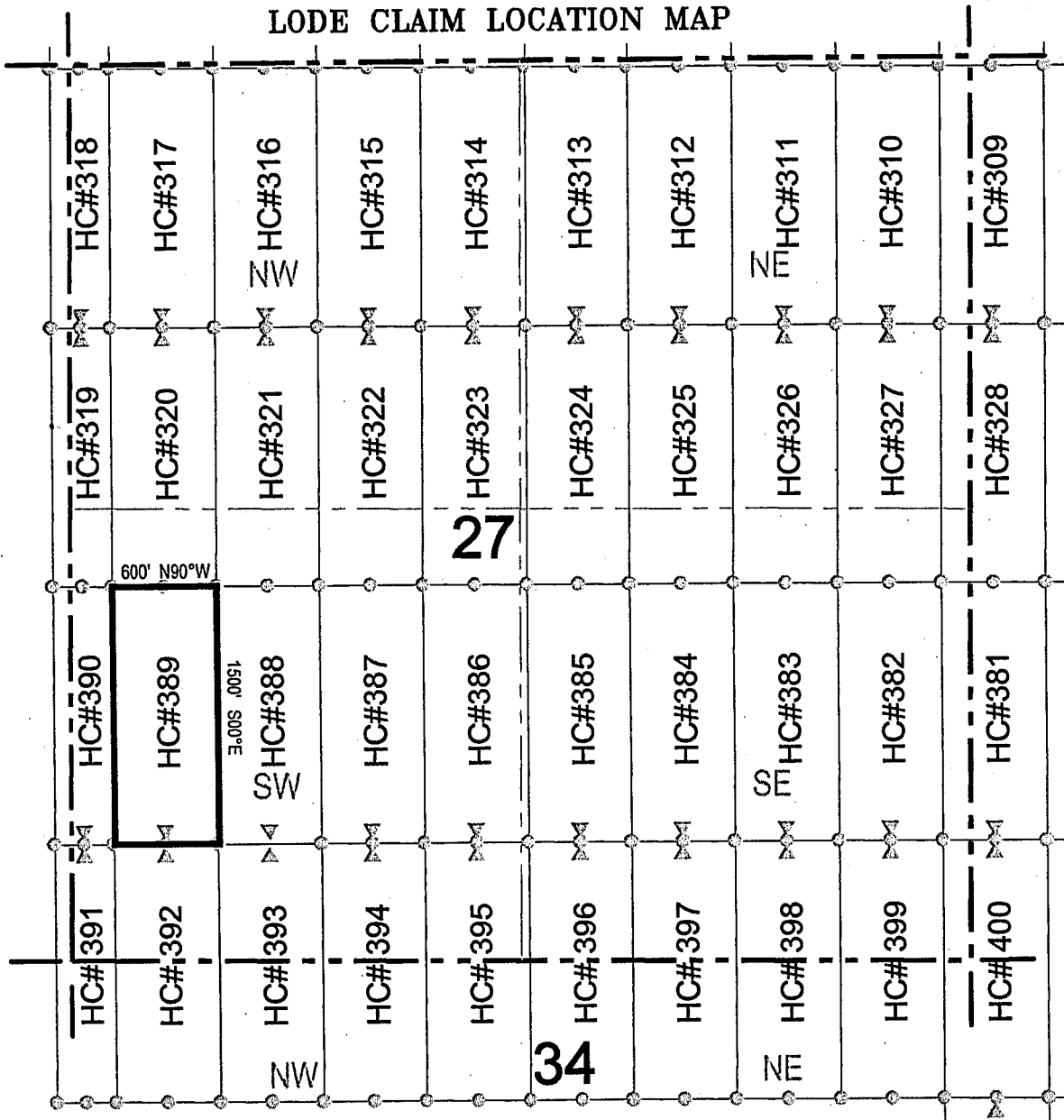
1. The above map depicts the **HC 388** Lode Claim, which is located in the SW 1/4, SE 1/4, NE 1/4, and NW 1/4 of the SW 1/4 of Section 27, Township 1 South, Range 11 East, Gila and Salt River Base and Meridian, Pinal County, Arizona, Pioneer Mining District.
2. The type of corner and location monuments used are wood 2"x2"x48" posts and metal tags with location information written thereon.
3. The bearings and distances in degrees and feet between claim corners are as depicted on the above map.



ANCH 1998



# LODE CLAIM LOCATION MAP



Corner Posts    
  Location Monuments    
 Scale: 1"=1000'

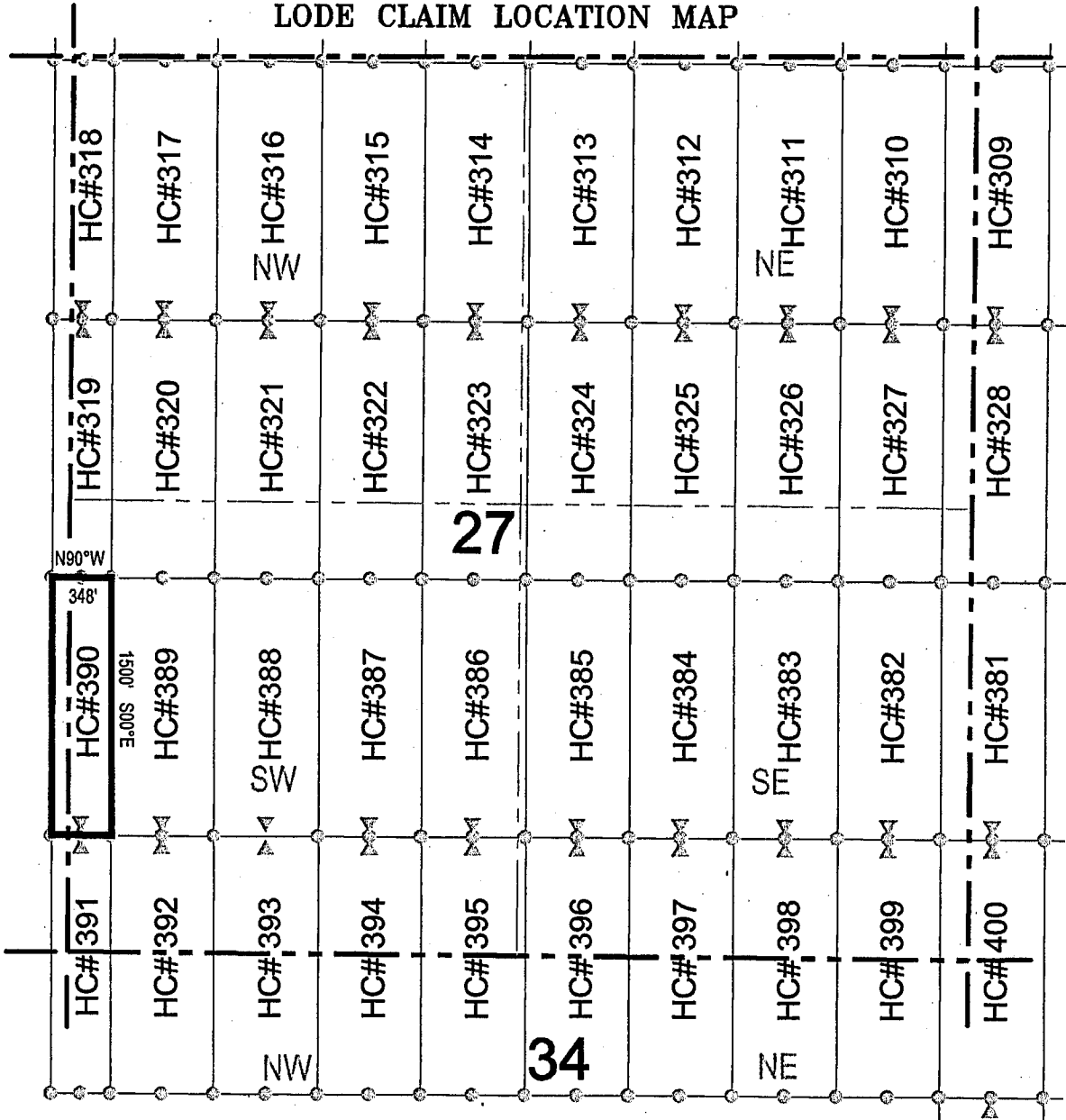
1. The above map depicts the **HC 389** Lode Claim, which is located in the SW 1/4 and NW 1/4 of the SW 1/4 of Section 27, Township 1 South, Range 11 East, Gila and Salt River Base and Meridian, Pinal County, Arizona, Pioneer Mining District.
2. The type of corner and location monuments used are wood 2"x2"x48" posts and metal tags with location information written thereon.
3. The bearings and distances in degrees and feet between claim corners are as depicted on the above map.



ANCH 1996



# LODE CLAIM LOCATION MAP



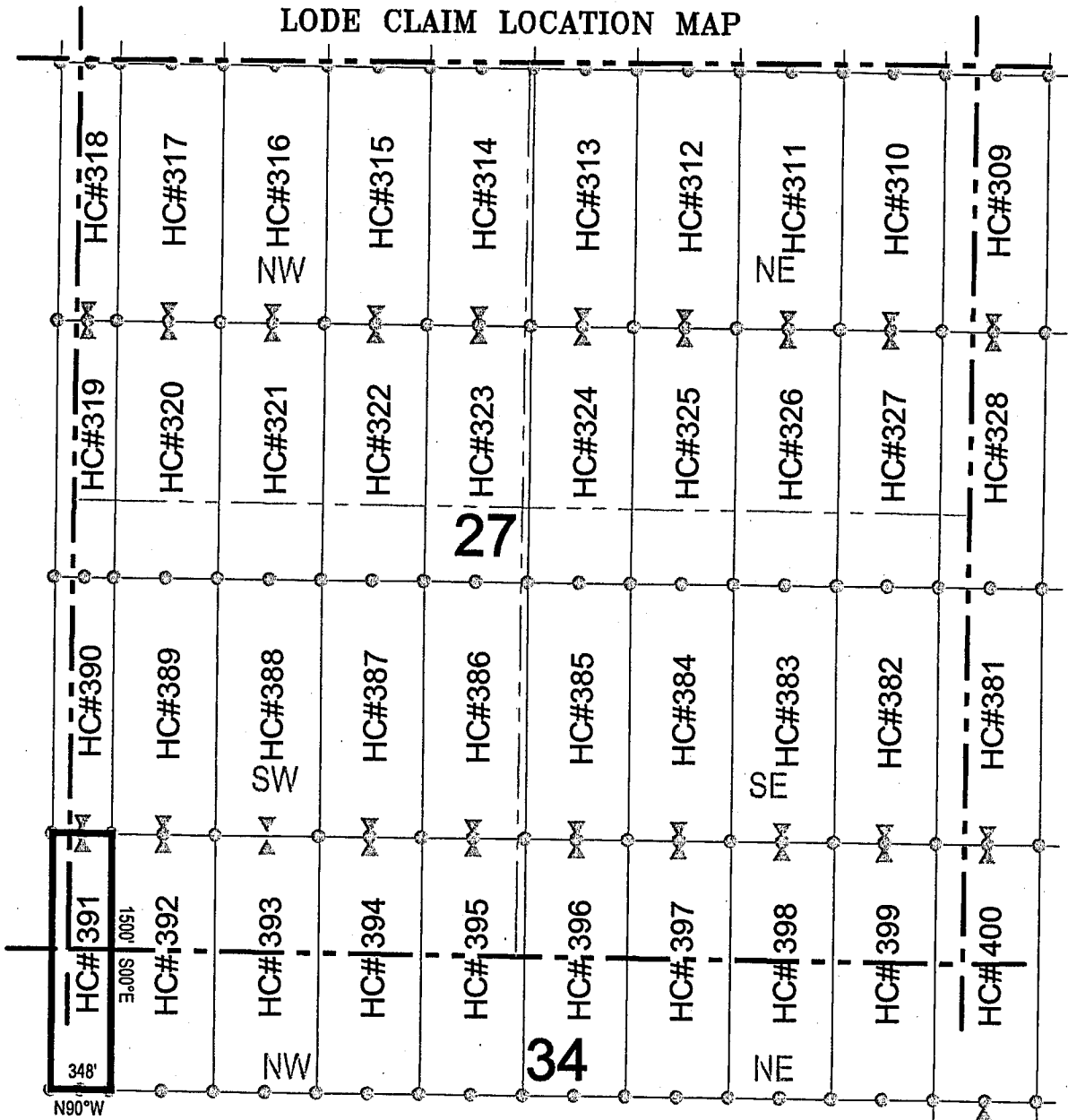
1. The above map depicts the **HC 390** Lode Claim, which is located in the SW 1/4 and NW 1/4 of the SW 1/4 of Section 27, and the NE 1/4 and SE 1/4 of the SE 1/4 of Section 28, Township 1 South, Range 11 East, Gila and Salt River Base and Meridian, Pinal County, Arizona, Pioneer Mining District.
2. The type of corner and location monuments used are wood 2"x2"x48" posts and metal tags with location information written thereon.
3. The bearings and distances in degrees and feet between claim corners are as depicted on the above map.

016619970





# LODE CLAIM LOCATION MAP



Corner Posts    
  Location Monuments    
 Scale: 1"=1000'


1. The above map depicts the **HC 391** Lode Claim, which is located in the SW 1/4 of the SW 1/4 of Section 27, and the SE 1/4 of the SE 1/4 of Section 28, and the NE 1/4 of the NE 1/4 of Section 33, and the NW 1/4 of the NW 1/4 of Section 34, Township 1 South, Range 11 East, Gila and Salt River Base and Meridian, Pinal County, Arizona, Pioneer Mining District.
2. The type of corner and location monuments used are wood 2"x2"x48" posts and metal tags with location information written thereon.
3. The bearings and distances in degrees and feet between claim corners are as depicted on the above map.



116611011V



# LODE CLAIM LOCATION MAP



Corner Posts    
  Location Monuments    
 Scale: 1"=1000'

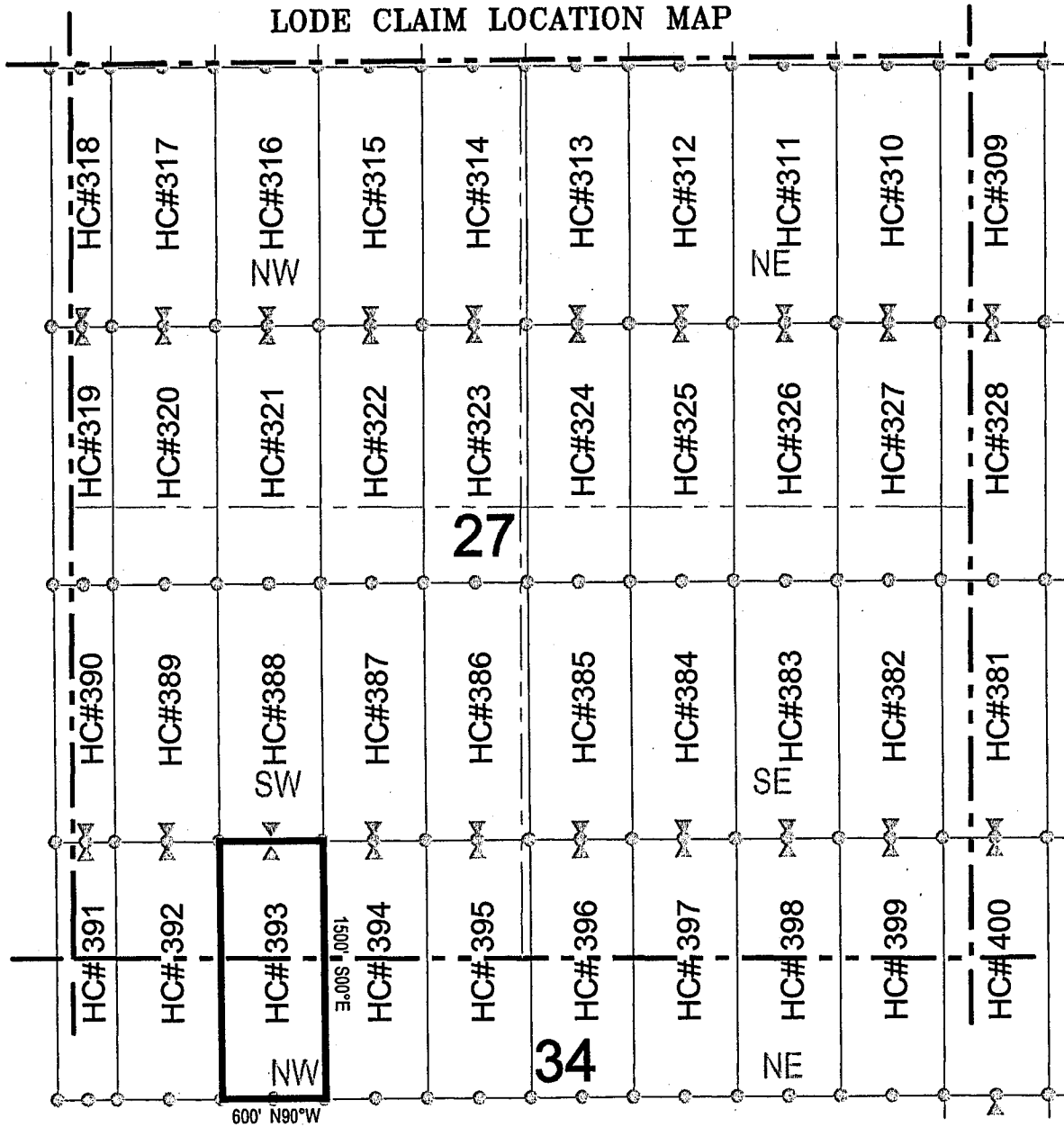
1. The above map depicts the **HC 392** Lode Claim, which is located in the SW 1/4 of the SW 1/4 of Section 27, and the NW 1/4 of the NW 1/4 of Section 34, Township 1 South, Range 11 East, Gila and Salt River Base and Meridian, Pinal County, Arizona, Pioneer Mining District.
2. The type of corner and location monuments used are wood 2"x2"x48" posts and metal tags with location information written thereon.
3. The bearings and distances in degrees and feet between claim corners are as depicted on the above map.



ANCH 19972  
 ZL6611011V



# LODE CLAIM LOCATION MAP



Corner Posts    
  Location Monuments    
 Scale: 1"=1000'

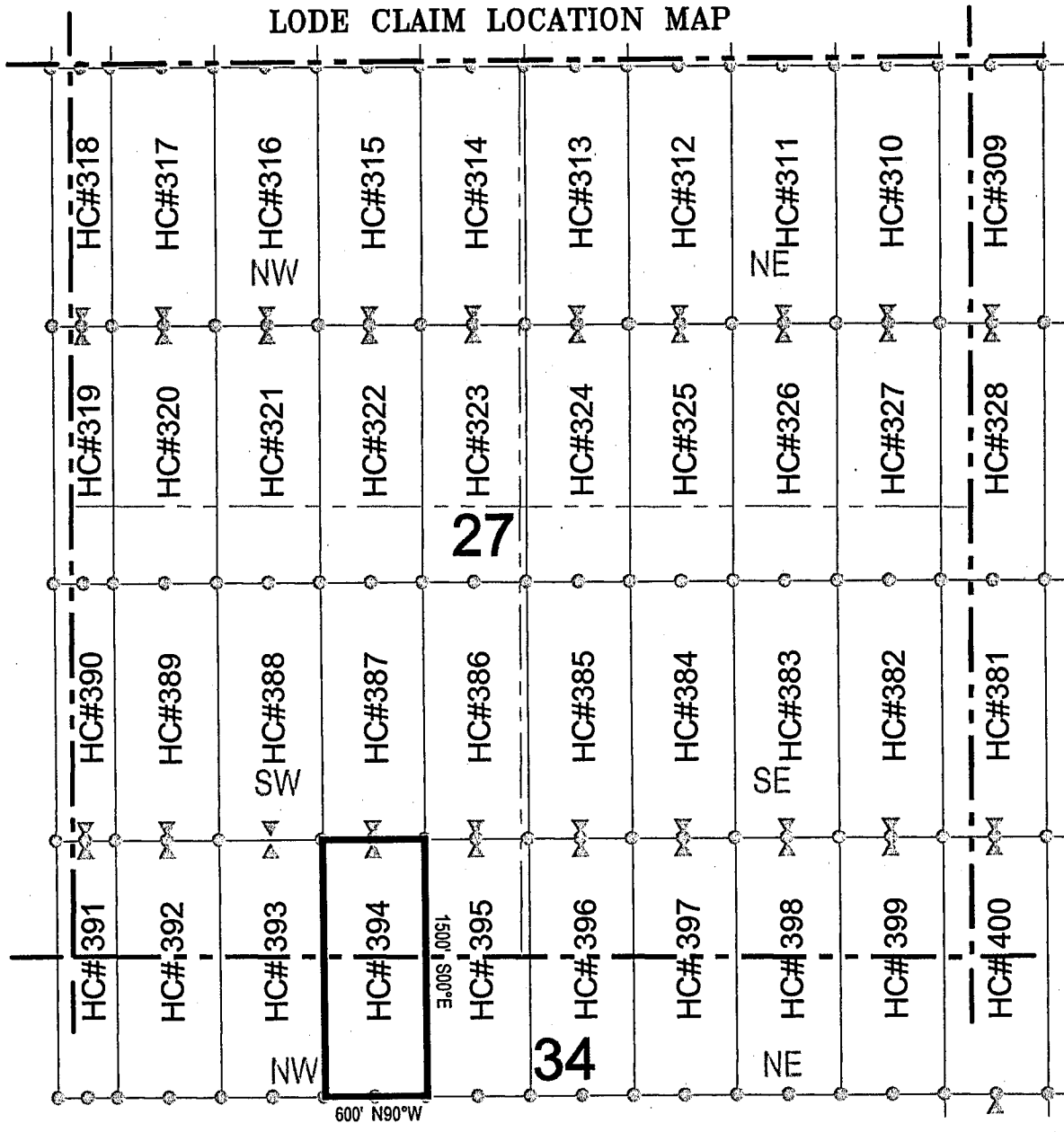
1. The above map depicts the **HC 393** Lode Claim, which is located in the SW 1/4 and SE 1/4 of the SW 1/4 of Section 27, and the NW 1/4 and NE 1/4 of the NW 1/4 of Section 34, Township 1 South, Range 11 East, Gila and Salt River Base and Meridian, Pinal County, Arizona, Pioneer Mining District.
2. The type of corner and location monuments used are wood 2"x2"x48" posts and metal tags with location information written thereon.
3. The bearings and distances in degrees and feet between claim corners are as depicted on the above map.



316614011V



LODE CLAIM LOCATION MAP



○ Corner Posts    ▲ Location Monuments    Scale: 1"=1000'

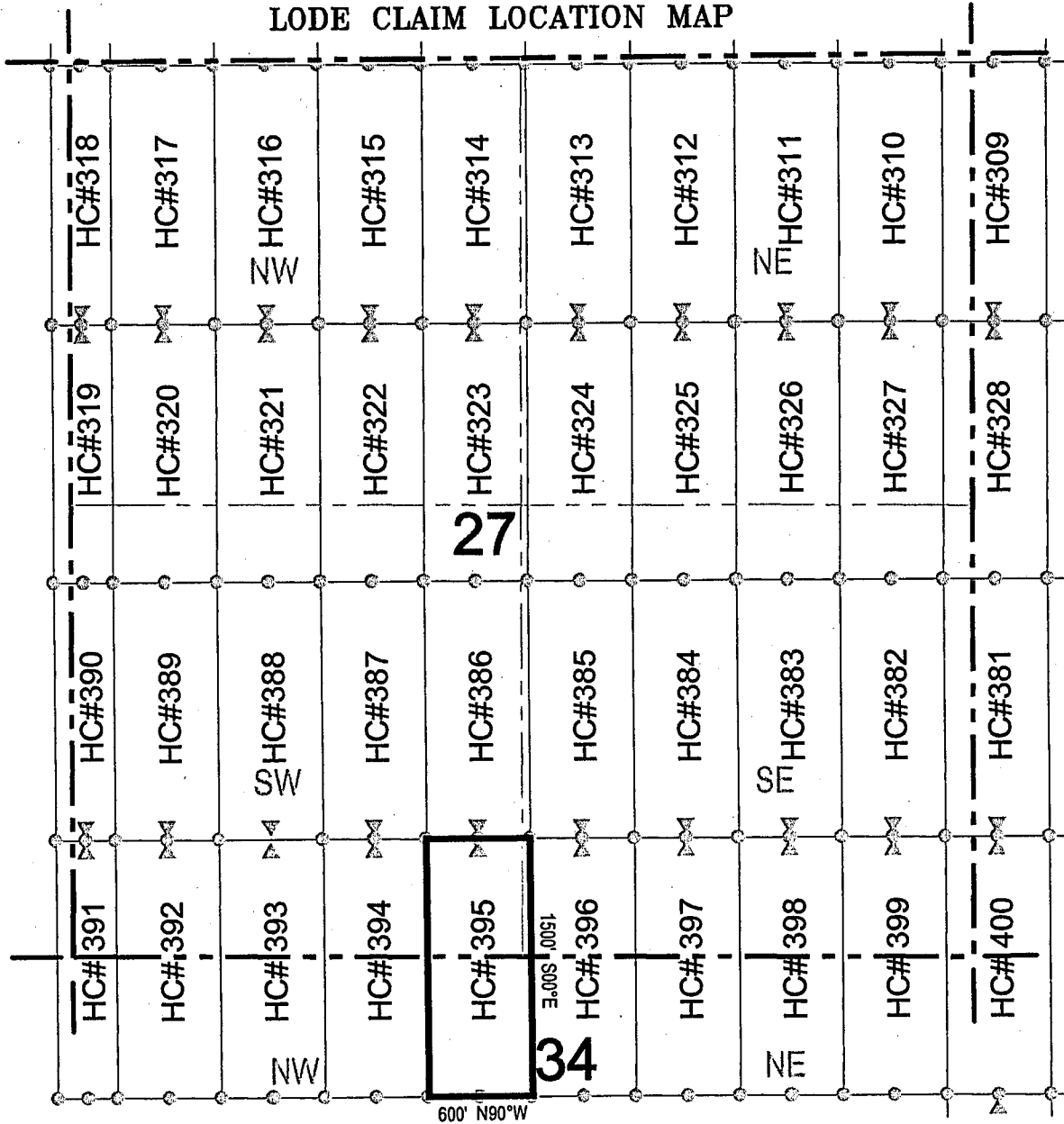
1. The above map depicts the **HC 394** Lode Claim, which is located in the SE 1/4 of the SW 1/4 of Section 27, and the NE 1/4 of the NW 1/4 of Section 34, Township 1 South, Range 11 East, Gila and Salt River Base and Meridian, Pinal County, Arizona, Pioneer Mining District.
2. The type of corner and location monuments used are wood 2"x2"x48" posts and metal tags with location information written thereon.
3. The bearings and distances in degrees and feet between claim corners are as depicted on the above map.

ANCH 1994





# LODE CLAIM LOCATION MAP



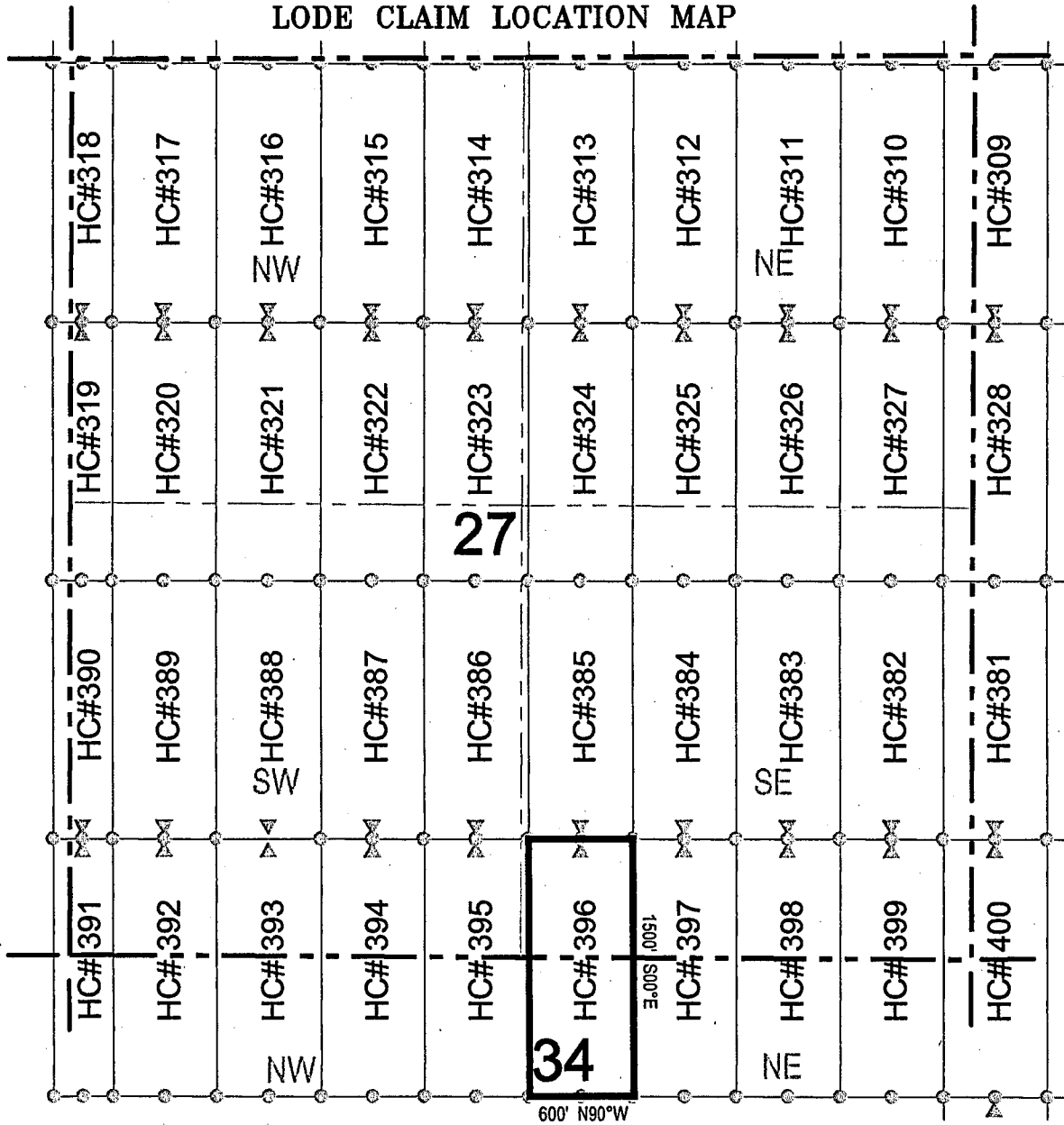
Corner Posts     
  Location Monuments     
 Scale: 1"=1000'

1. The above map depicts the **HC 395** Lode Claim, which is located in the SE 1/4 of the SW 1/4, and the SW 1/4 of the SE 1/4 of Section 27, and the NE 1/4 of the NW 1/4, and the NW 1/4 of the NE 1/4 of Section 34, Township 1 South, Range 11 East, Gila and Salt River Base and Meridian, Pinal County, Arizona, Pioneer Mining District.
2. The type of corner and location monuments used are wood 2"x2"x48" posts and metal tags with location information written thereon.
3. The bearings and distances in degrees and feet between claim corners are as depicted on the above map.

ANCH 19975



# LODE CLAIM LOCATION MAP



Corner Posts     
  Location Monuments     
 Scale: 1"=1000'

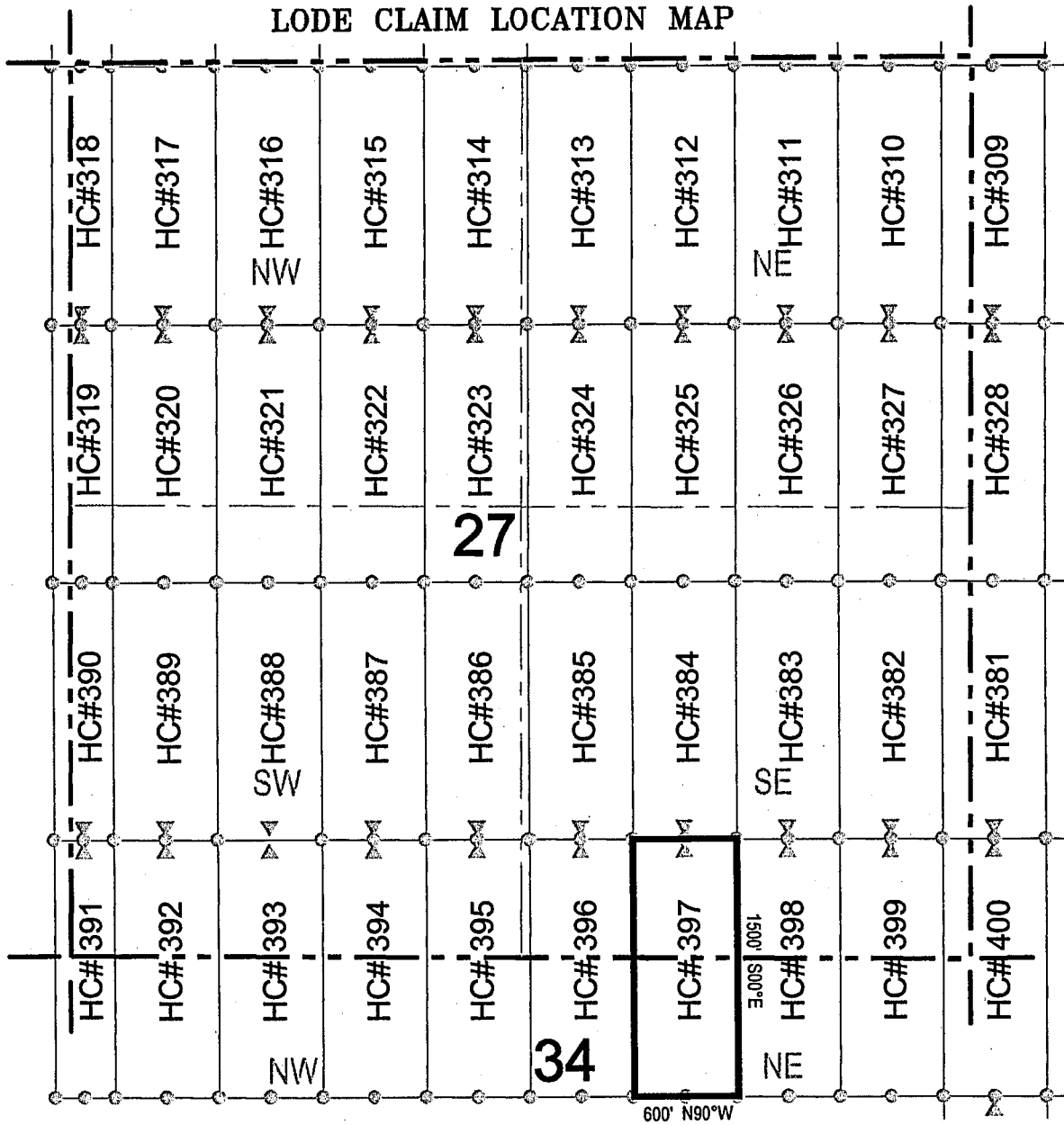
1. The above map depicts the **HC 396** Lode Claim, which is located in the SW 1/4 of the SE 1/4 of Section 27, and the NW 1/4 of the NE 1/4 of Section 34, Township 1 South, Range 11 East, Gila and Salt River Base and Meridian, Pinal County, Arizona, Pioneer Mining District.
2. The type of corner and location monuments used are wood 2"x2"x48" posts and metal tags with location information written thereon.
3. The bearings and distances in degrees and feet between claim corners are as depicted on the above map.



916611011V



# LODE CLAIM LOCATION MAP



Corner Posts    
  Location Monuments    
 Scale: 1"=1000'

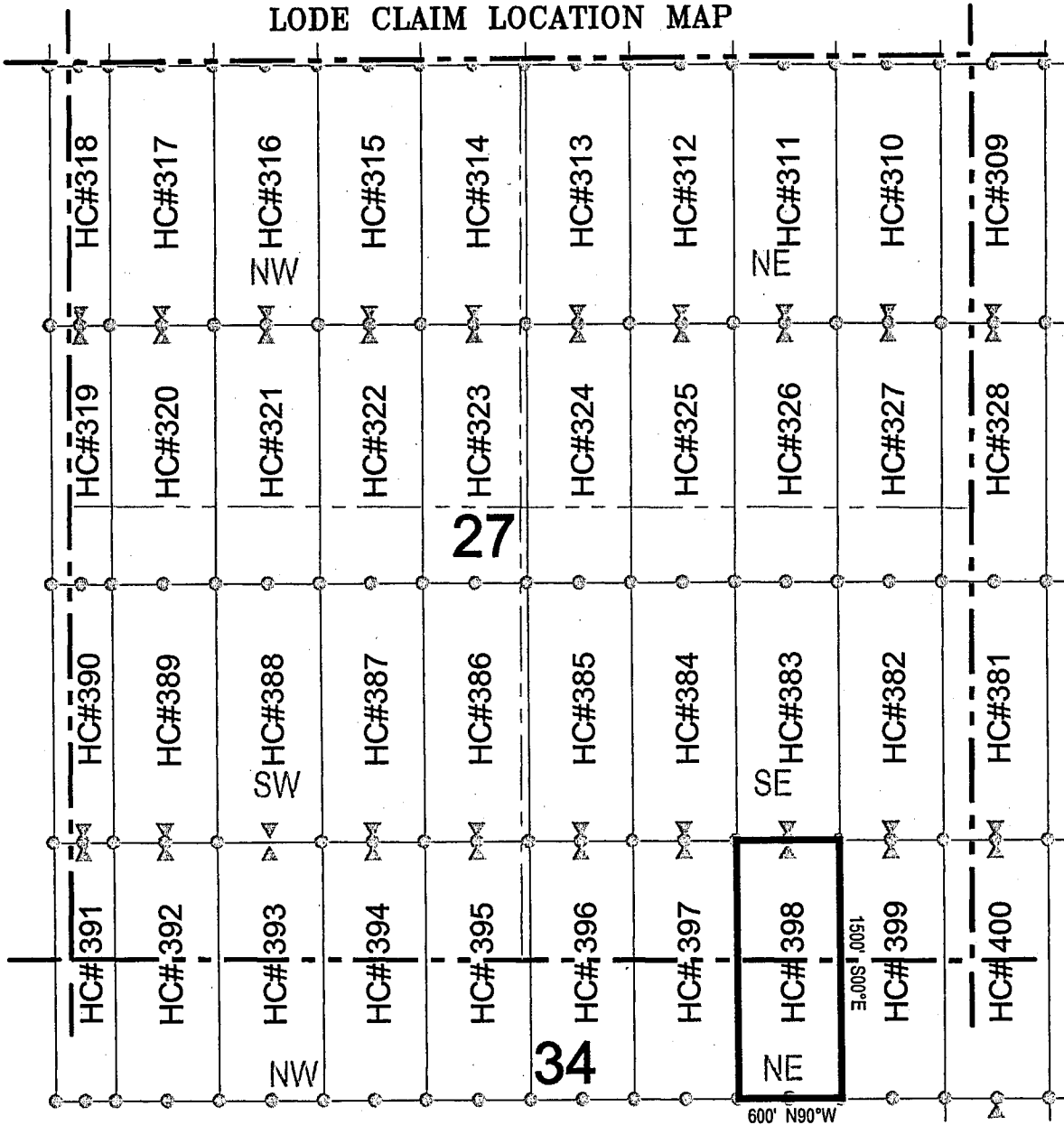
1. The above map depicts the **HC 397** Lode Claim, which is located in the SW 1/4 of the SE 1/4 of Section 27, and the NW 1/4 of the NE 1/4 of Section 34, Township 1 South, Range 11 East, Gila and Salt River Base and Meridian, Pinal County, Arizona, Pioneer Mining District.
2. The type of corner and location monuments used are wood 2"x2"x48" posts and metal tags with location information written thereon.
3. The bearings and distances in degrees and feet between claim corners are as depicted on the above map.



ANCH 19977



# LODE CLAIM LOCATION MAP



Corner Posts    
  Location Monuments    
 Scale: 1"=1000'

1. The above map depicts the **HC 398** Lode Claim, which is located in the SE 1/4 and SW 1/4 of the SE 1/4 of Section 27, and the NW 1/4 and NE 1/4 of the NE 1/4 of Section 34, Township 1 South, Range 11 East, Gila and Salt River Base and Meridian, Pinal County, Arizona, Pioneer Mining District.
2. The type of corner and location monuments used are wood 2"x2"x48" posts and metal tags with location information written thereon.
3. The bearings and distances in degrees and feet between claim corners are as depicted on the above map.

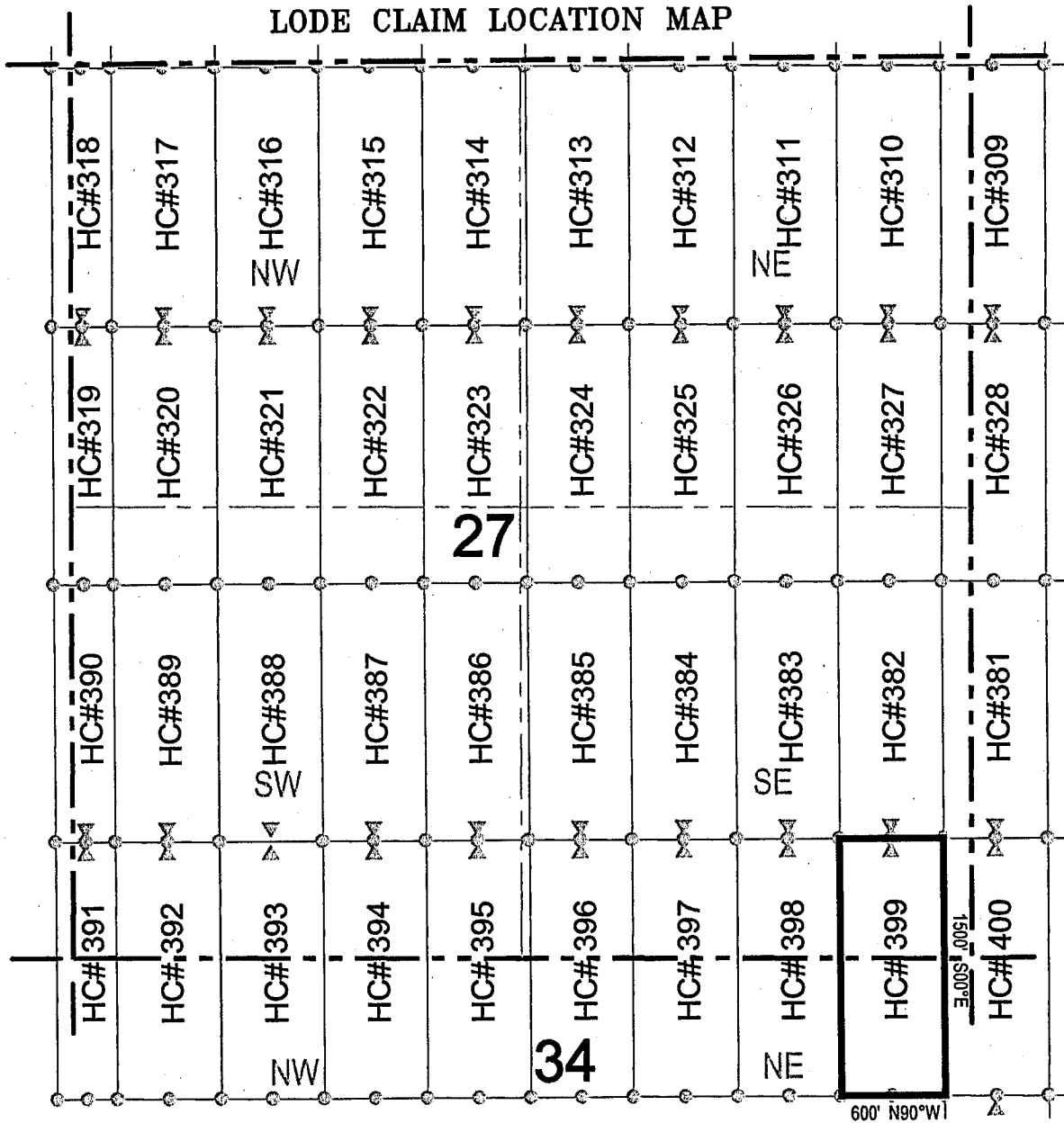


8L6611011V





# LODE CLAIM LOCATION MAP



Corner Posts    
  Location Monuments    
 Scale: 1"=1000'

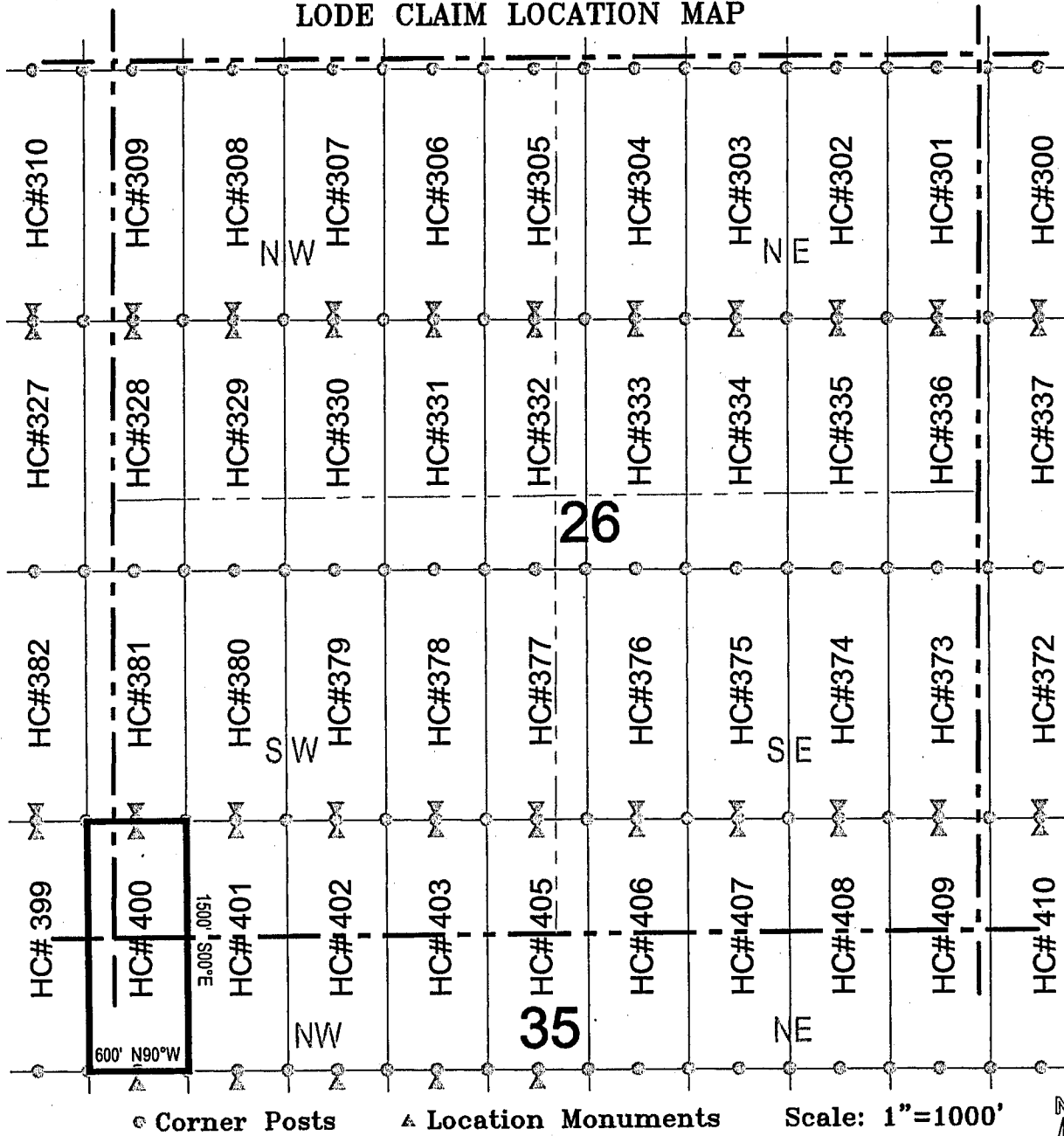
1. The above map depicts the **HC 399** Lode Claim, which is located in the SE 1/4 of the SE 1/4 of Section 27, and the NE 1/4 of the NE 1/4 of Section 34, Township 1 South, Range 11 East, Gila and Salt River Base and Meridian, Pinal County, Arizona, Pioneer Mining District.
2. The type of corner and location monuments used are wood 2"x2"x48" posts and metal tags with location information written thereon.
3. The bearings and distances in degrees and feet between claim corners are as depicted on the above map.



b1b6140119



# LODE CLAIM LOCATION MAP

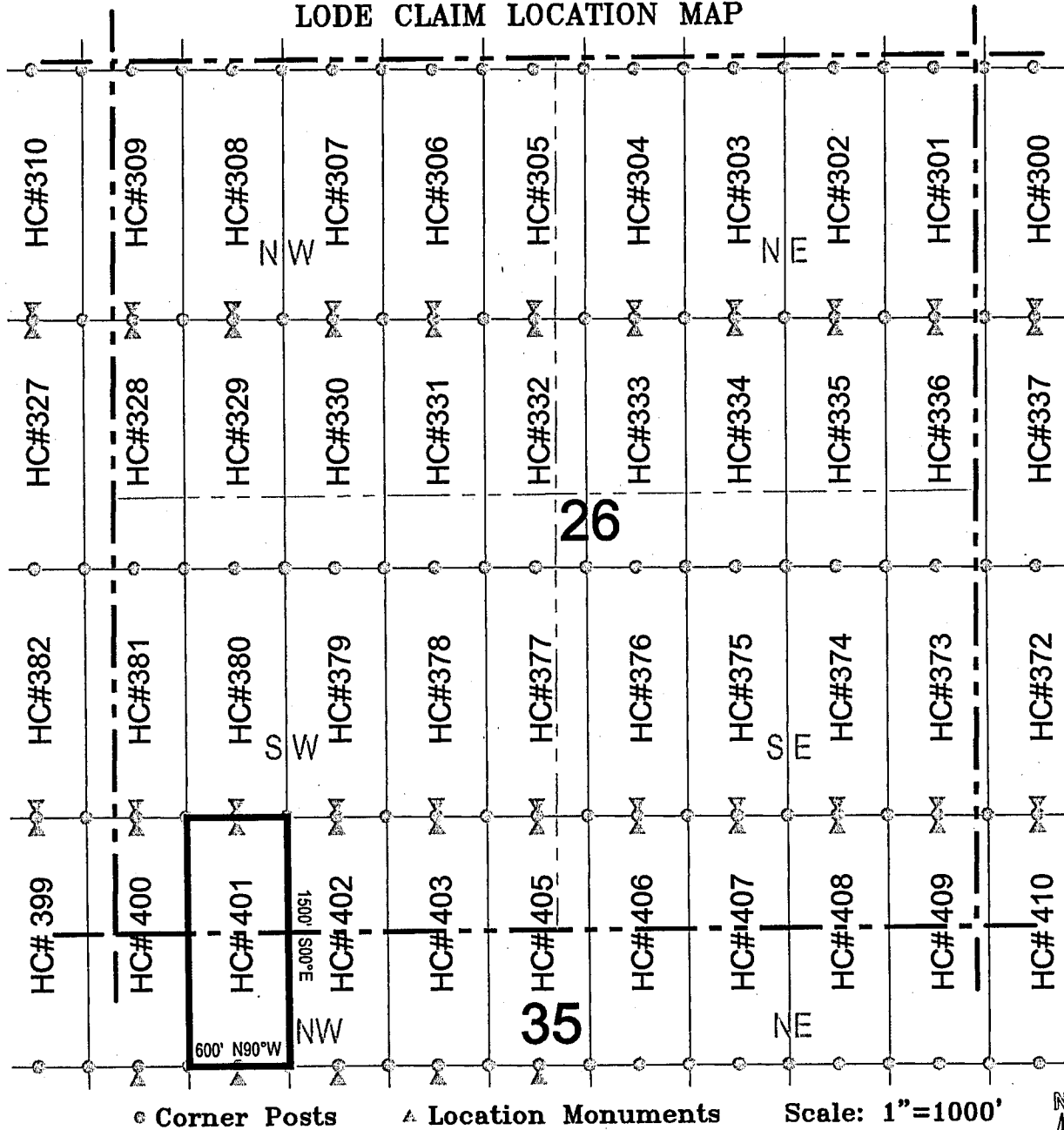


1. The above map depicts the **HC 400** Lode Claim, which is located in the SW 1/4 of the SW 1/4 of Section 26, and the SE 1/4 of the SE 1/4 of Section 27, and the NE 1/4 of the NE 1/4 of Section 34, and the NW 1/4 of the NW 1/4 of Section 35, Township 1 South, Range 11 East, Gila and Salt River Base and Meridian, Pinal County, Arizona, Pioneer Mining District.
2. The type of corner and location monuments used are wood 2"x2"x48" posts and metal tags with location information written thereon.
3. The bearings and distances in degrees and feet between claim corners are as depicted on the above map.

08661980



# LODE CLAIM LOCATION MAP

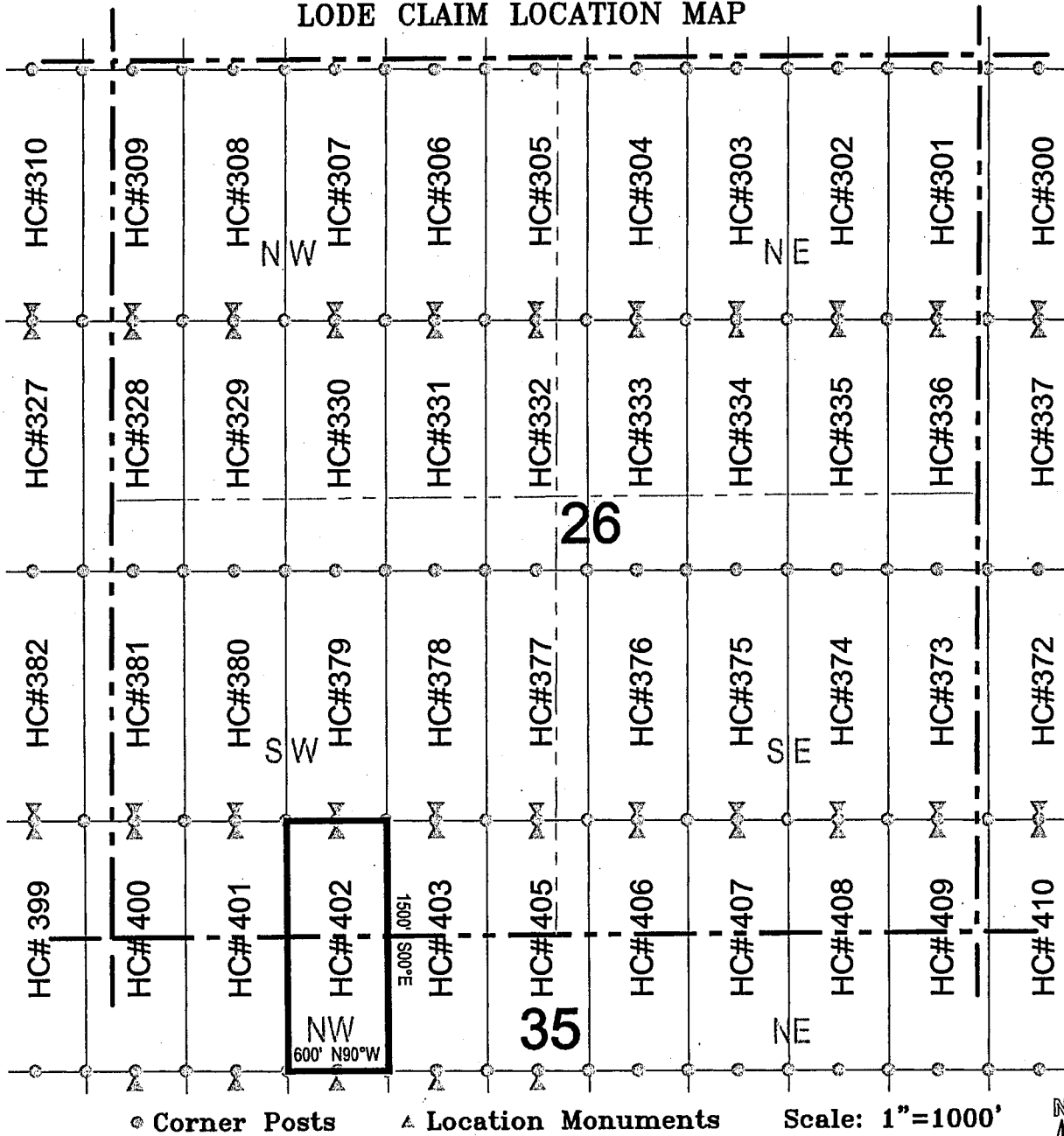


1. The above map depicts the **HC 401** Lode Claim, which is located in the SW 1/4 of the SW 1/4 of Section 26, and the NW 1/4 of the NW 1/4 of Section 35, Township 1 South, Range 11 East, Gila and Salt River Base and Meridian, Pinal County, Arizona, Pioneer Mining District.
2. The type of corner and location monuments used are wood 2"x2"x48" posts and metal tags with location information written thereon.
3. The bearings and distances in degrees and feet between claim corners are as depicted on the above map.

1866110114



LODE CLAIM LOCATION MAP



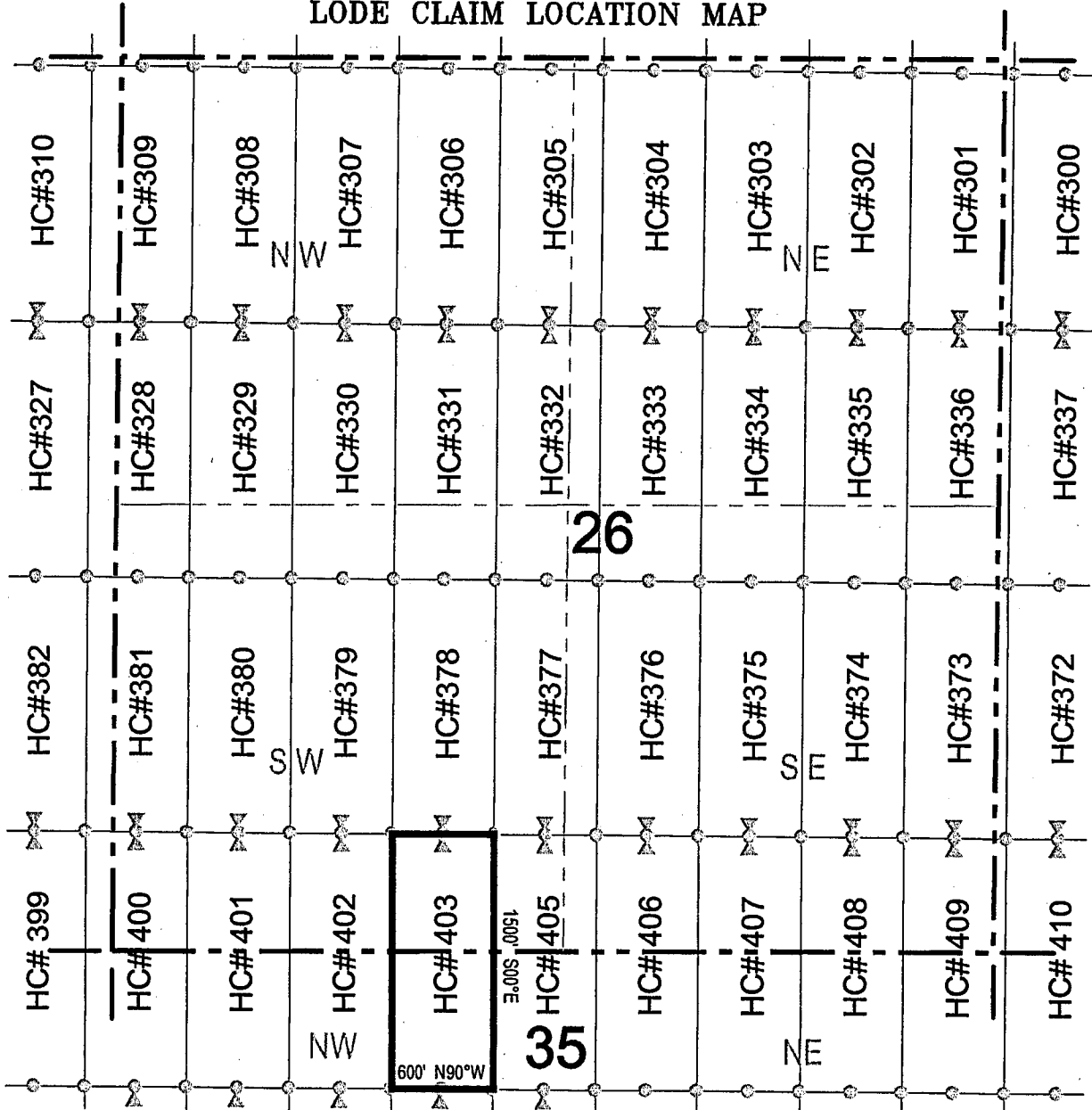
1. The above map depicts the **HC 402** Lode Claim, which is located in the SE 1/4 and SW 1/4 of the SW 1/4 of Section 26, and the NE 1/4 and NW 1/4 of the NW 1/4 of Section 35, Township 1 South, Range 11 East, Gila and Salt River Base and Meridian, Pinal County, Arizona, Pioneer Mining District.
2. The type of corner and location monuments used are wood 2"x2"x48" posts and metal tags with location information written thereon.
3. The bearings and distances in degrees and feet between claim corners are as depicted on the above map.

28661101A





# LODE CLAIM LOCATION MAP



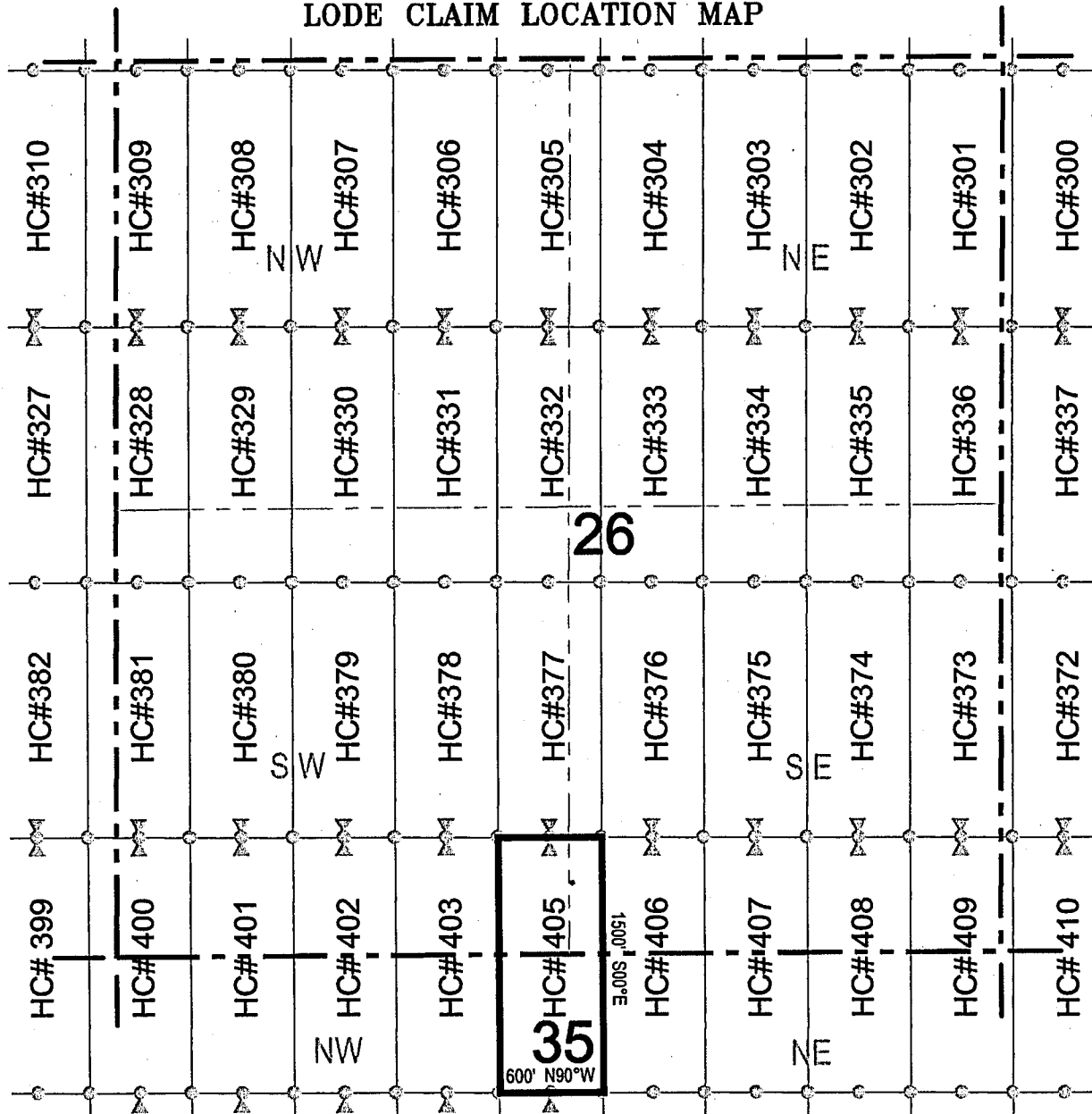
Corner Posts    
  Location Monuments    
 Scale: 1"=1000'

1. The above map depicts the **HC 403** Lode Claim, which is located in the SE 1/4 of the SW 1/4 of Section 26, and the NE 1/4 of the NW 1/4 of Section 35, Township 1 South, Range 11 East, Gila and Salt River Base and Meridian, Pinal County, Arizona, Pioneer Mining District.
2. The type of corner and location monuments used are wood 2"x2"x48" posts and metal tags with location information written thereon.
3. The bearings and distances in degrees and feet between claim corners are as depicted on the above map.

ANCL 19983



# LODE CLAIM LOCATION MAP



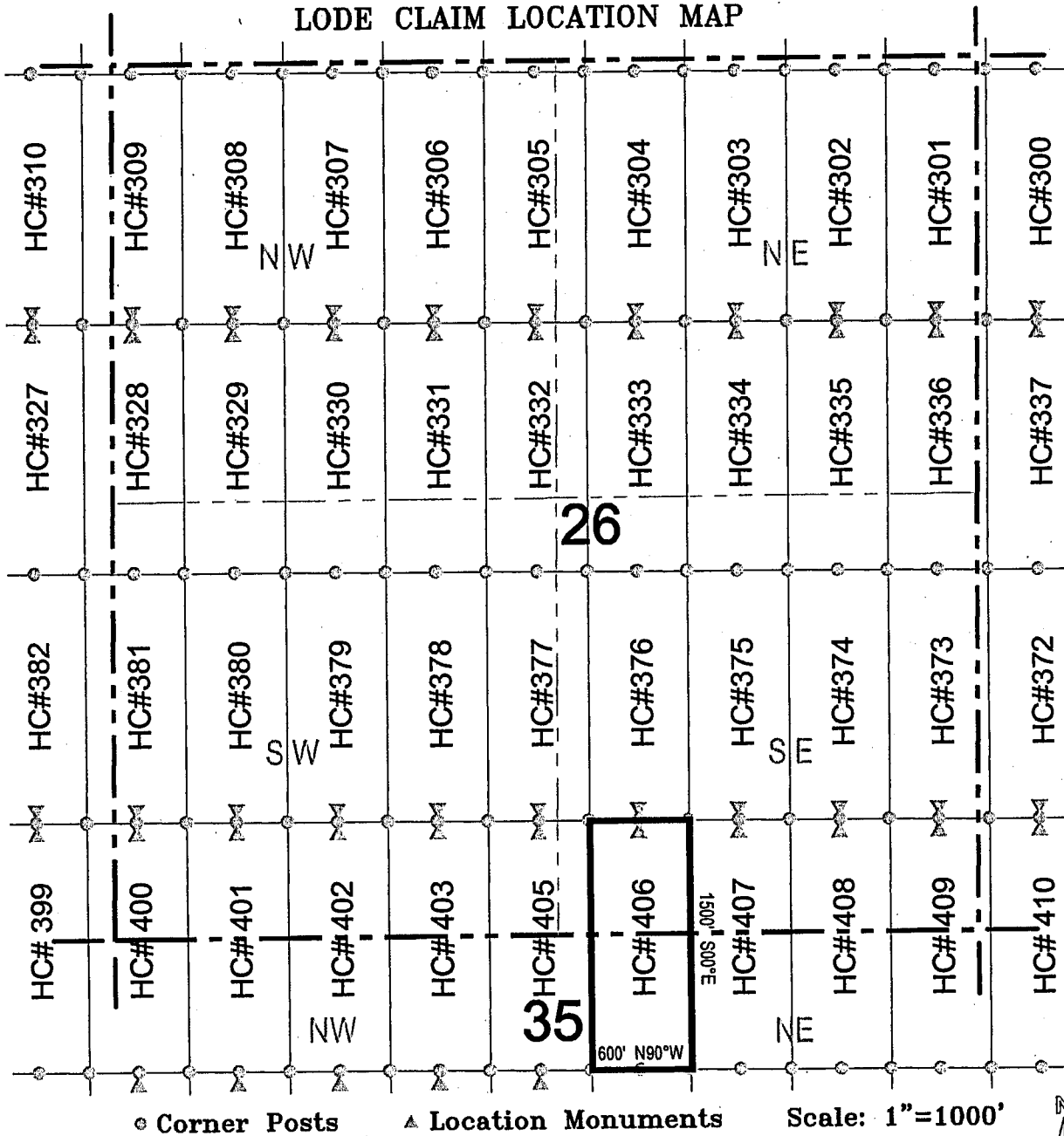
Corner Posts    
  Location Monuments    
 Scale: 1"=1000'

1. The above map depicts the **HC 405** Lode Claim, which is located in the SE 1/4 of the SW 1/4, and the SW 1/4 of the SE 1/4 of Section 26, and the NW 1/4 of the NE 1/4, and the NE 1/4 of the NW 1/4 of Section 35, Township 1 South, Range 11 East, Gila and Salt River Base and Meridian, Pinal County, Arizona, Pioneer Mining District.
2. The type of corner and location monuments used are wood 2"x2"x48" posts and metal tags with location information written thereon.
3. The bearings and distances in degrees and feet between claim corners are as depicted on the above map.

486614011



# LODE CLAIM LOCATION MAP

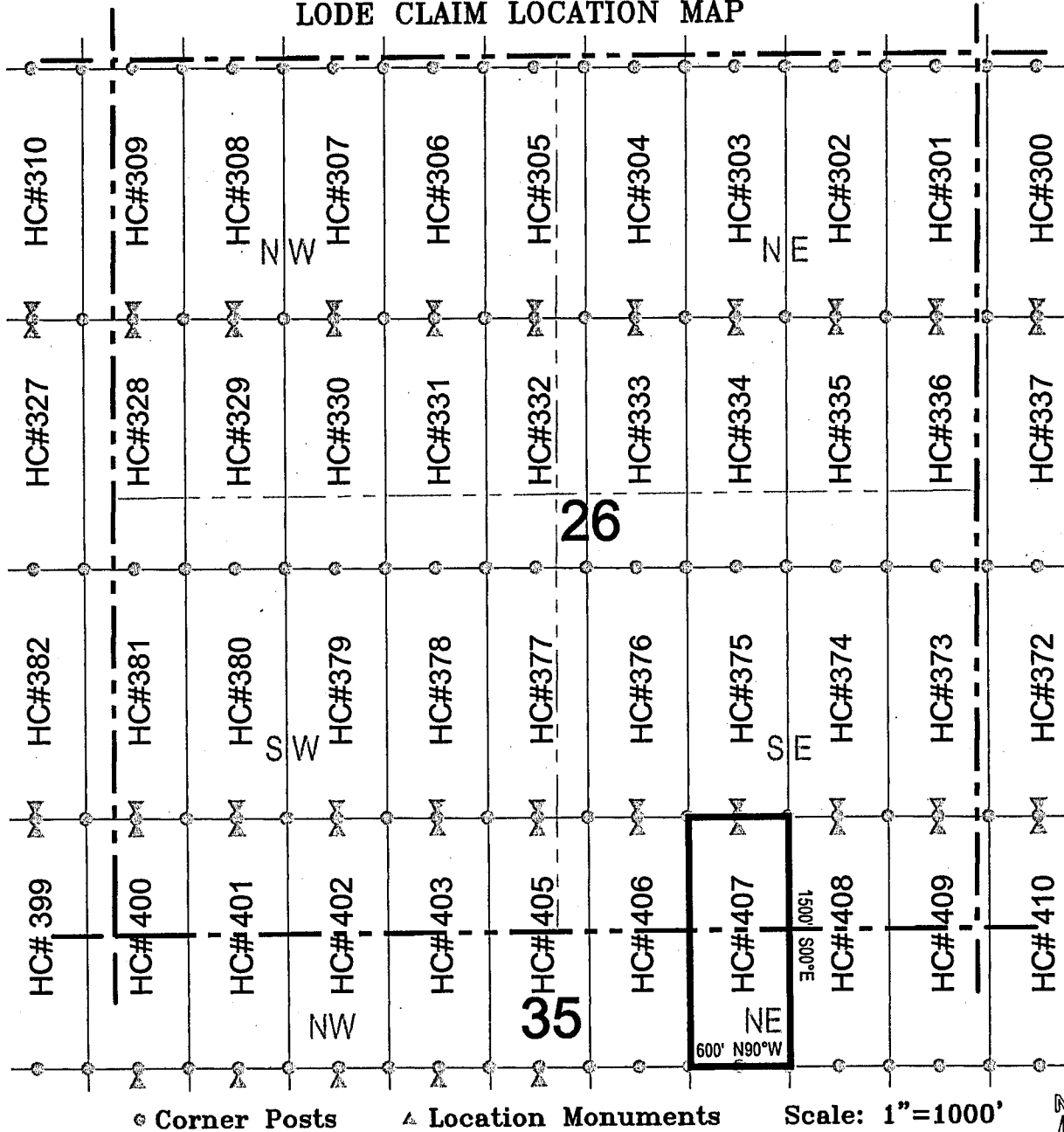


1. The above map depicts the **HC 406** Lode Claim, which is located in the SW 1/4 of the SE 1/4 of Section 26, and the NW 1/4 of the NE 1/4 of Section 35, Township 1 South, Range 11 East, Gila and Salt River Base and Meridian, Pinal County, Arizona, Pioneer Mining District.
2. The type of corner and location monuments used are wood 2"x2"x48" posts and metal tags with location information written thereon.
3. The bearings and distances in degrees and feet between claim corners are as depicted on the above map.

ANCH 19985



# LODE CLAIM LOCATION MAP



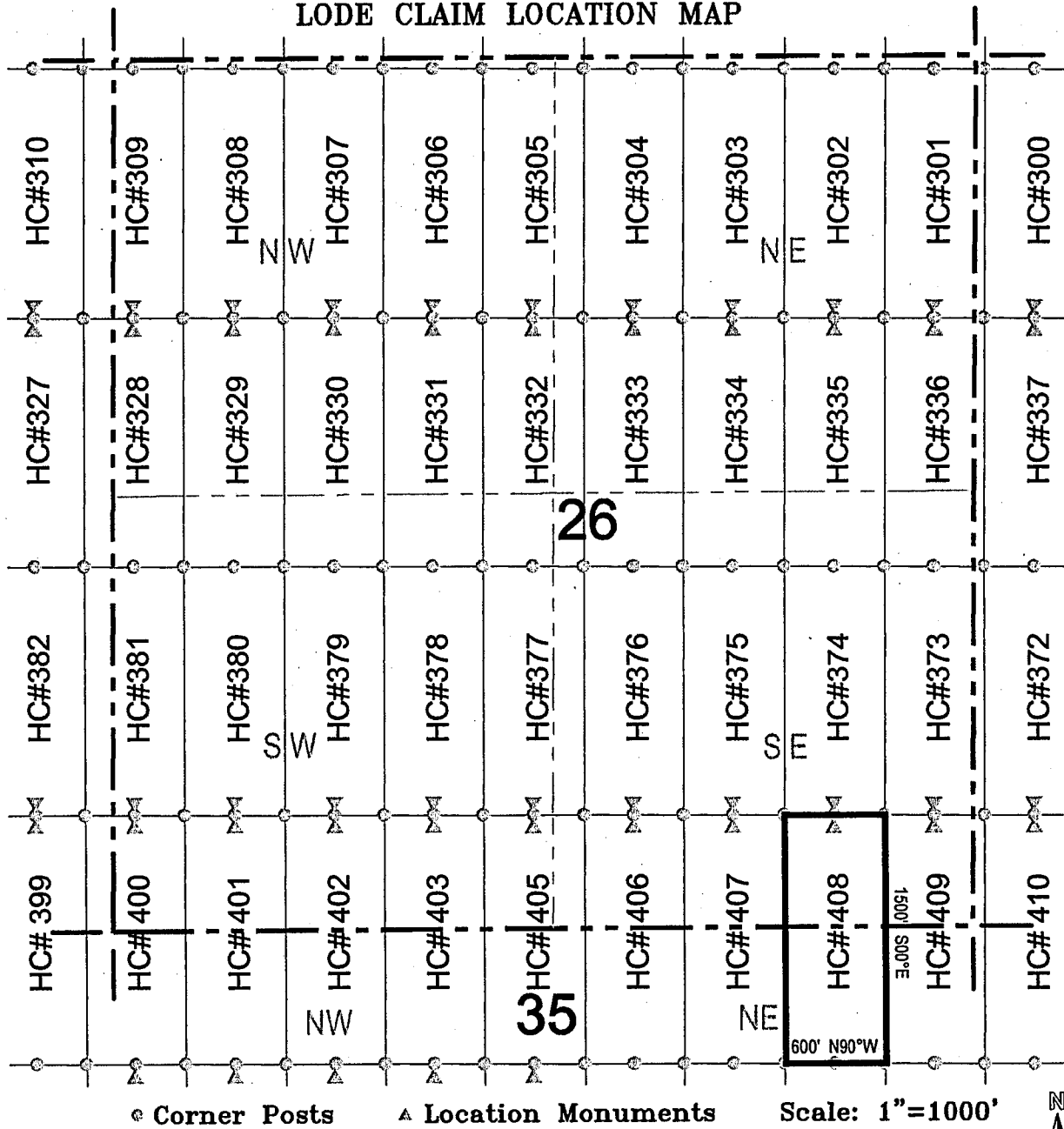
- Corner Posts    
  Location Monuments    
 Scale: 1"=1000'
1. The above map depicts the **HC 407** Lode Claim, which is located in the SW 1/4 and SE 1/4 of the SE 1/4 of Section 26, and the NE 1/4 and NW 1/4 of the NE 1/4 of Section 35, Township 1 South, Range 11 East, Gila and Salt River Base and Meridian, Pinal County, Arizona, Pioneer Mining District.
  2. The type of corner and location monuments used are wood 2"x2"x48" posts and metal tags with location information written thereon.
  3. The bearings and distances in degrees and feet between claim corners are as depicted on the above map.

ANCH 1988





# LODE CLAIM LOCATION MAP

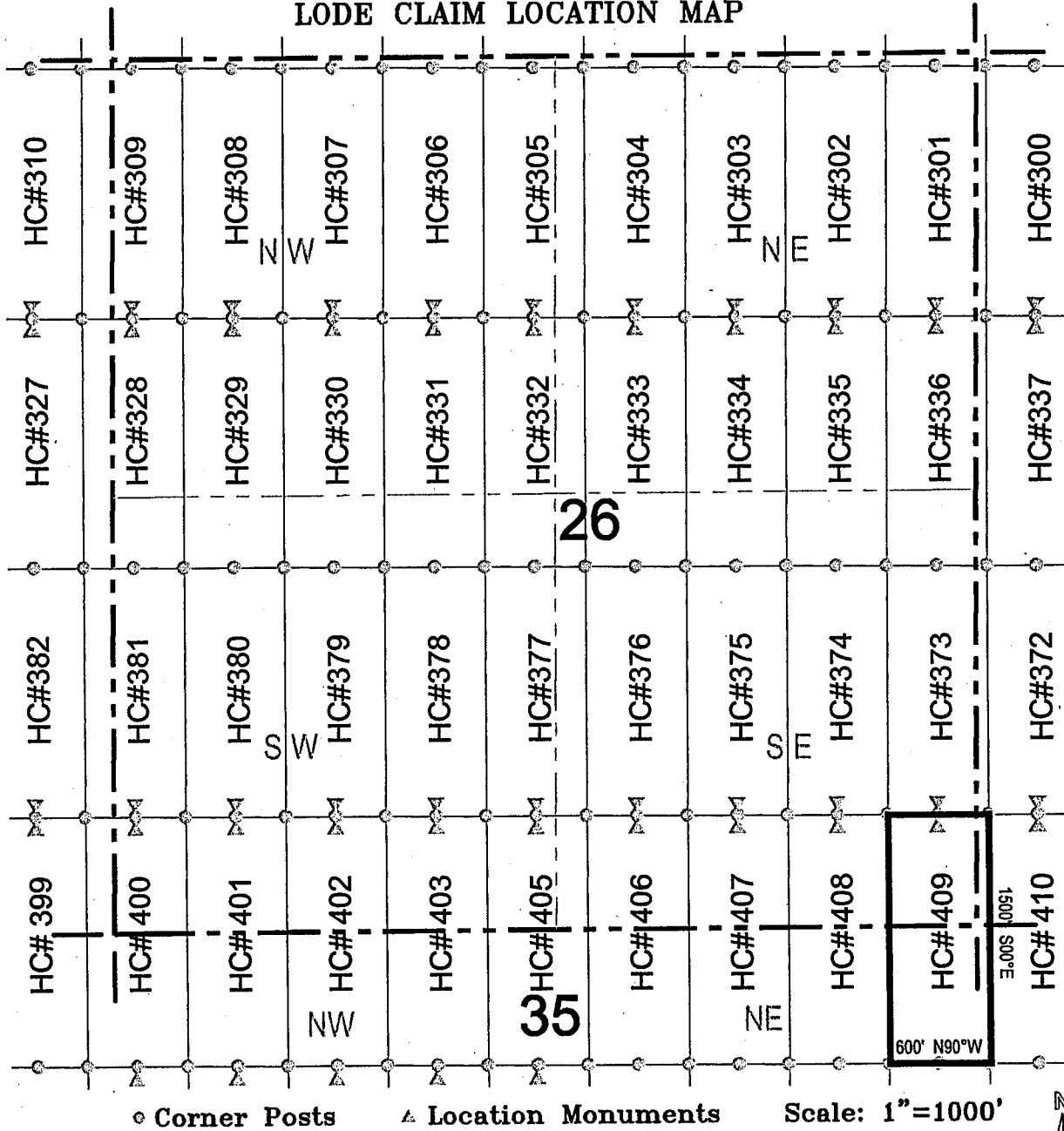


1. The above map depicts the **HC 408** Lode Claim, which is located in the SE 1/4 of the SE 1/4 of Section 26, and the NE 1/4 of the NE 1/4 of Section 35, Township 1 South, Range 11 East, Gila and Salt River Base and Meridian, Pinal County, Arizona, Pioneer Mining District.
2. The type of corner and location monuments used are wood 2"x2"x48" posts and metal tags with location information written thereon.
3. The bearings and distances in degrees and feet between claim corners are as depicted on the above map.

L86611011V



# LODE CLAIM LOCATION MAP




1. The above map depicts the **HC 409** Lode Claim, which is located in the SE 1/4 of the SE 1/4 of Section 26, and the NE 1/4 of the NE 1/4 of Section 35, and the NW 1/4 of the NW 1/4 of Section 36, and the SW 1/4 of the SW 1/4 of Section 25, Township 1 South, Range 11 East, Gila and Salt River Base and Meridian, Pinal County, Arizona, Pioneer Mining District.
2. The type of corner and location monuments used are wood 2"x2"x48" posts and metal tags with location information written thereon.
3. The bearings and distances in degrees and feet between claim corners are as depicted on the above map.

ANCH 1988



LODE CLAIM LOCATION MAP



○ Corner Posts    ▲ Location Monuments    Scale: 1"=1000'

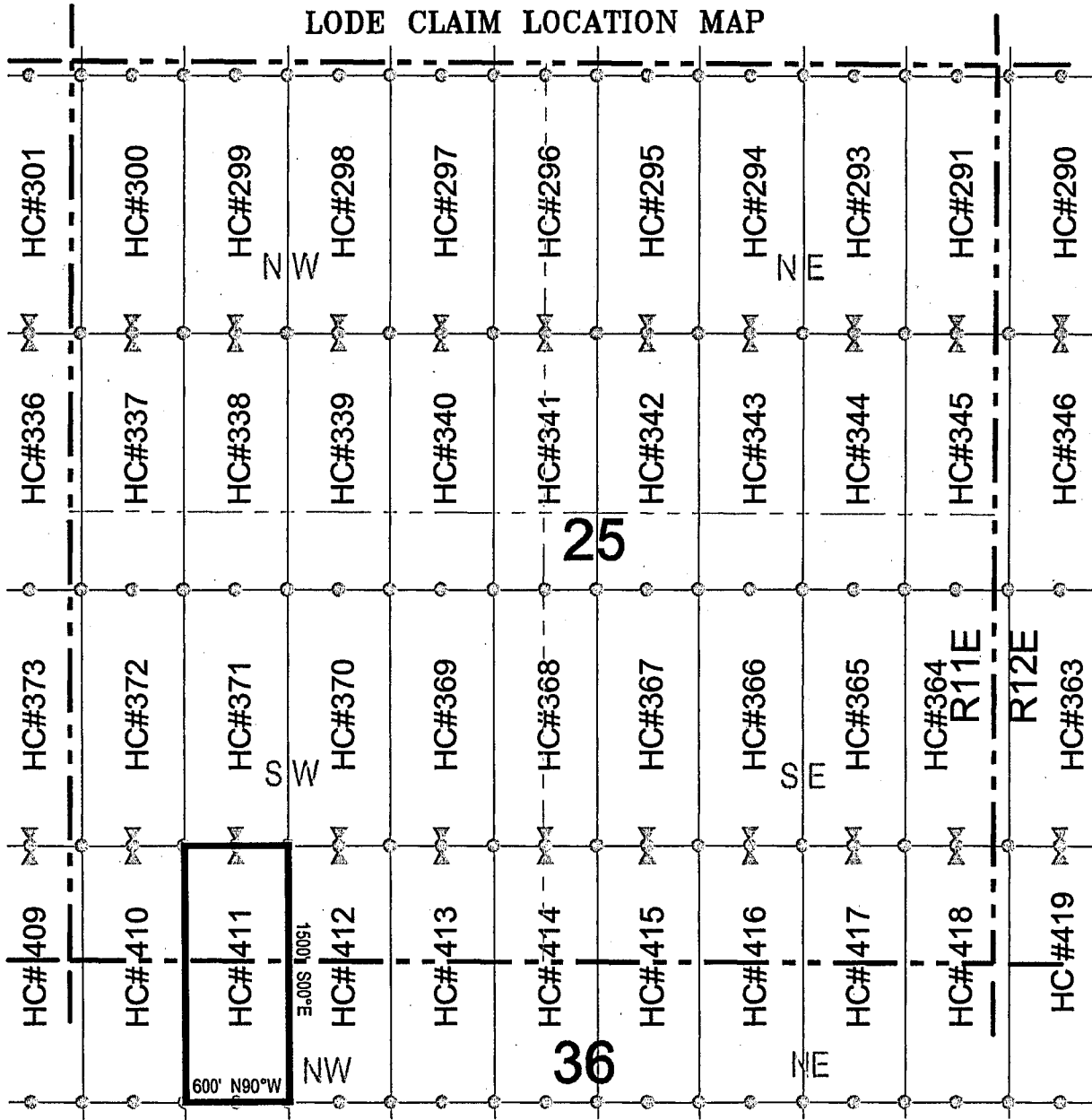
1. The above map depicts the **HC 410** Lode Claim, which is located in the SW 1/4 of the SW 1/4 of Section 25, and the NW 1/4 of the NW 1/4 of Section 36, Township 1 South, Range 11 East, Gila and Salt River Base and Meridian, Pinal County, Arizona, Pioneer Mining District.
2. The type of corner and location monuments used are wood 2"x2"x48" posts and metal tags with location information written thereon.
3. The bearings and distances in degrees and feet between claim corners are as depicted on the above map.



A11041989



## LODE CLAIM LOCATION MAP



Corner Posts    
  Location Monuments    
 Scale: 1"=1000'

1. The above map depicts the **HC 411** Lode Claim, which is located in the SW 1/4 of the SW 1/4 of Section 25, and the NW 1/4 of the NW 1/4 of Section 36, Township 1 South, Range 11 East, Gila and Salt River Base and Meridian, Pinal County, Arizona, Pioneer Mining District.
2. The type of corner and location monuments used are wood 2"x2"x48" posts and metal tags with location information written thereon.
3. The bearings and distances in degrees and feet between claim corners are as depicted on the above map.

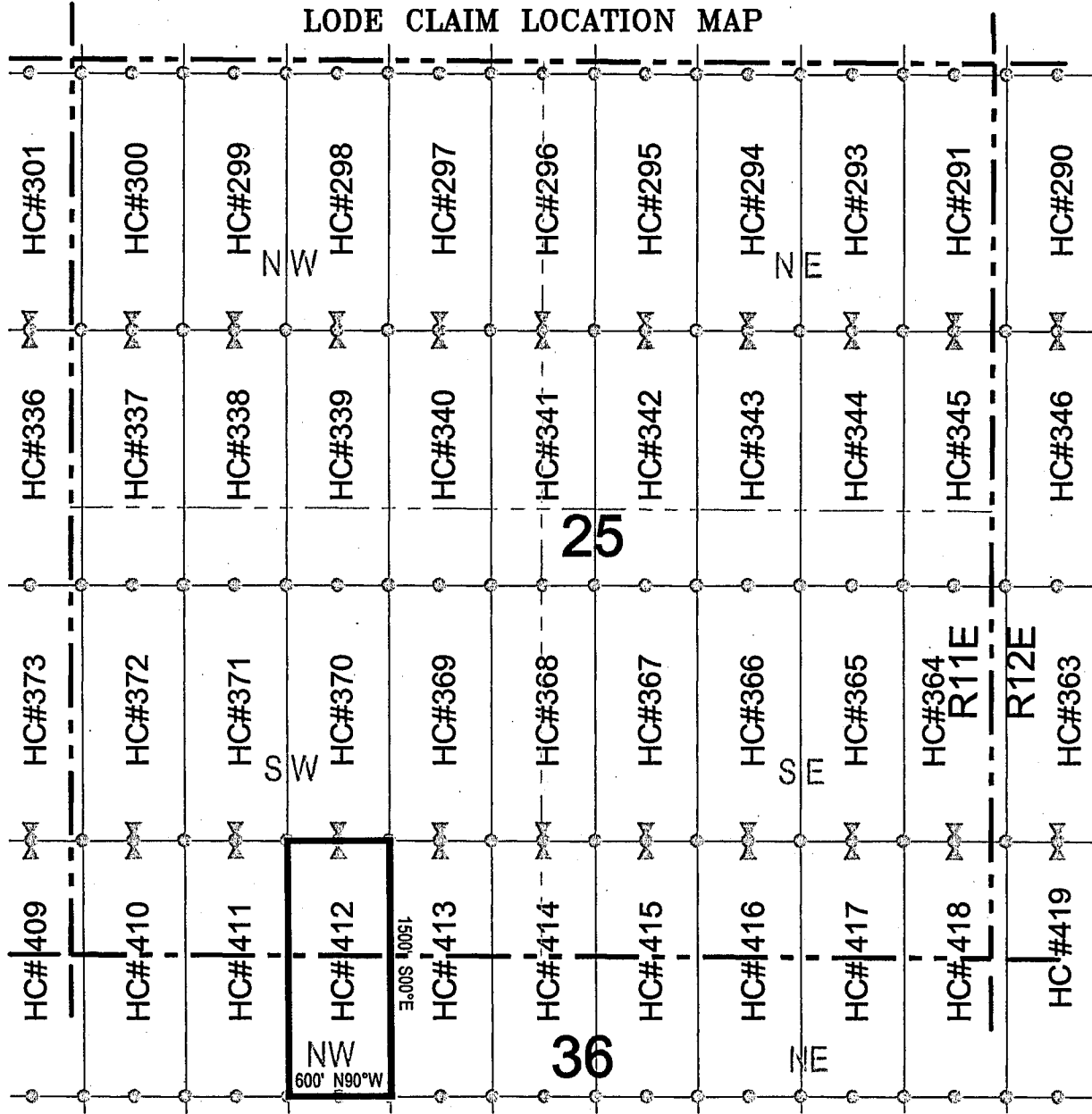


ANCH 19990  
 066611011V





## LODE CLAIM LOCATION MAP



Corner Posts    
  Location Monuments    
 Scale: 1"=1000'


1. The above map depicts the **HC 412** Lode Claim, which is located in the SE 1/4 and SW 1/4 of the SW 1/4 of Section 25, and the NW 1/4 and NE 1/4 of the NW 1/4 of Section 36, Township 1 South, Range 11 East, Gila and Salt River Base and Meridian, Pinal County, Arizona, Pioneer Mining District.
2. The type of corner and location monuments used are wood 2"x2"x48" posts and metal tags with location information written thereon.
3. The bearings and distances in degrees and feet between claim corners are as depicted on the above map.



166614014



# LODE CLAIM LOCATION MAP



○ Corner Posts    ▲ Location Monuments    Scale: 1"=1000'

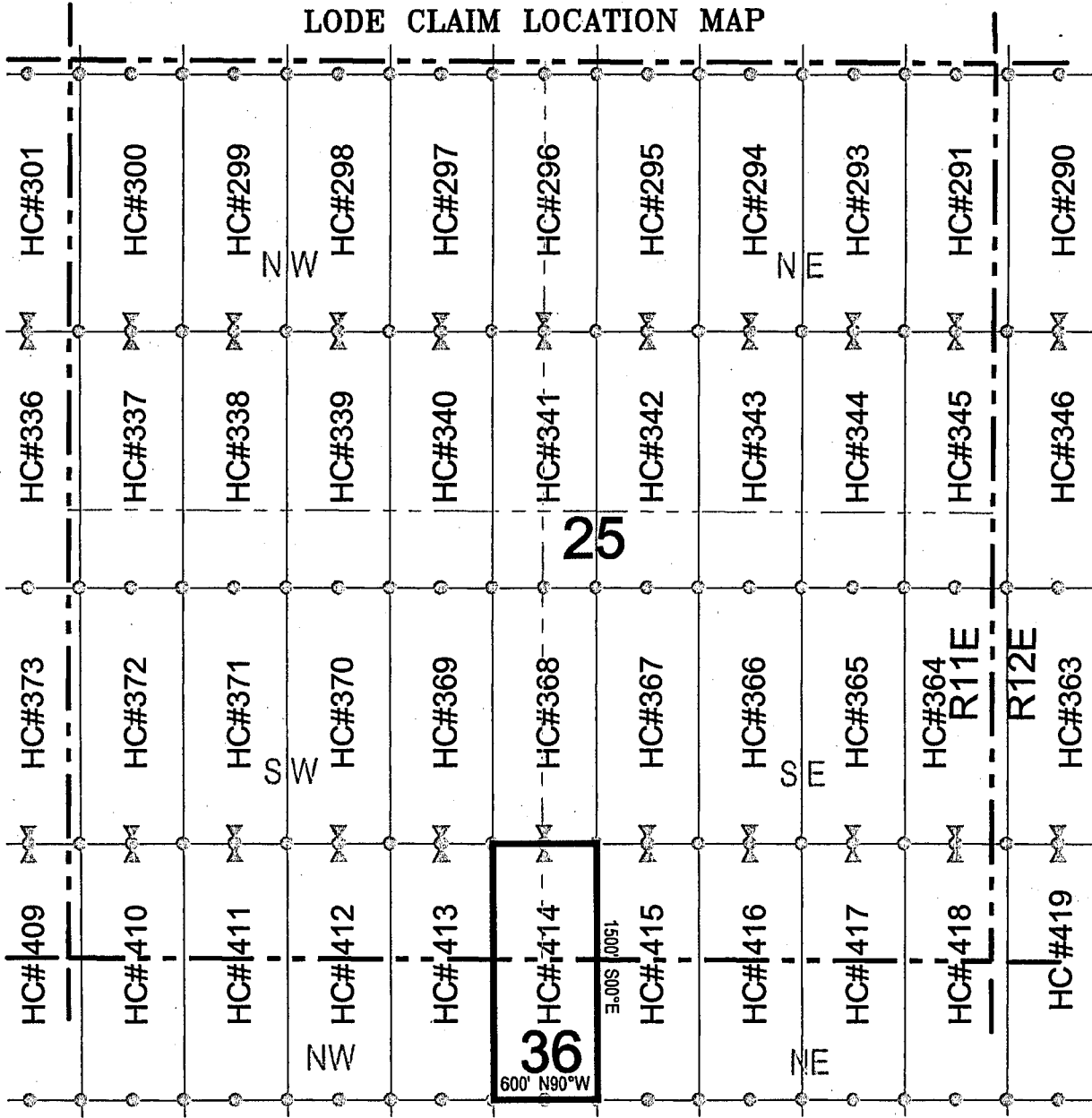
1. The above map depicts the **HC 413** Lode Claim, which is located in the SE 1/4 of the SW 1/4 of Section 25, and the NE 1/4 of the NW 1/4 of Section 36, Township 1 South, Range 11 East, Gila and Salt River Base and Meridian, Pinal County, Arizona, Pioneer Mining District.
2. The type of corner and location monuments used are wood 2"x2"x48" posts and metal tags with location information written thereon.
3. The bearings and distances in degrees and feet between claim corners are as depicted on the above map.



ANCL 11992



# LODE CLAIM LOCATION MAP



Corner Posts    
  Location Monuments    
 Scale: 1"=1000'


1. The above map depicts the **HC 414** Lode Claim, which is located in the SW 1/4 of the SE 1/4, and the SE 1/4 of the SW 1/4 of Section 25, and the NE 1/4 of the NW 1/4, and the NW 1/4 of the NE 1/4 of Section 36, Township 1 South, Range 11 East, Gila and Salt River Base and Meridian, Pinal County, Arizona, Pioneer Mining District.
2. The type of corner and location monuments used are wood 2"x2"x48" posts and metal tags with location information written thereon.
3. The bearings and distances in degrees and feet between claim corners are as depicted on the above map.



11011466E



LODE CLAIM LOCATION MAP



○ Corner Posts    ▲ Location Monuments    Scale: 1"=1000'



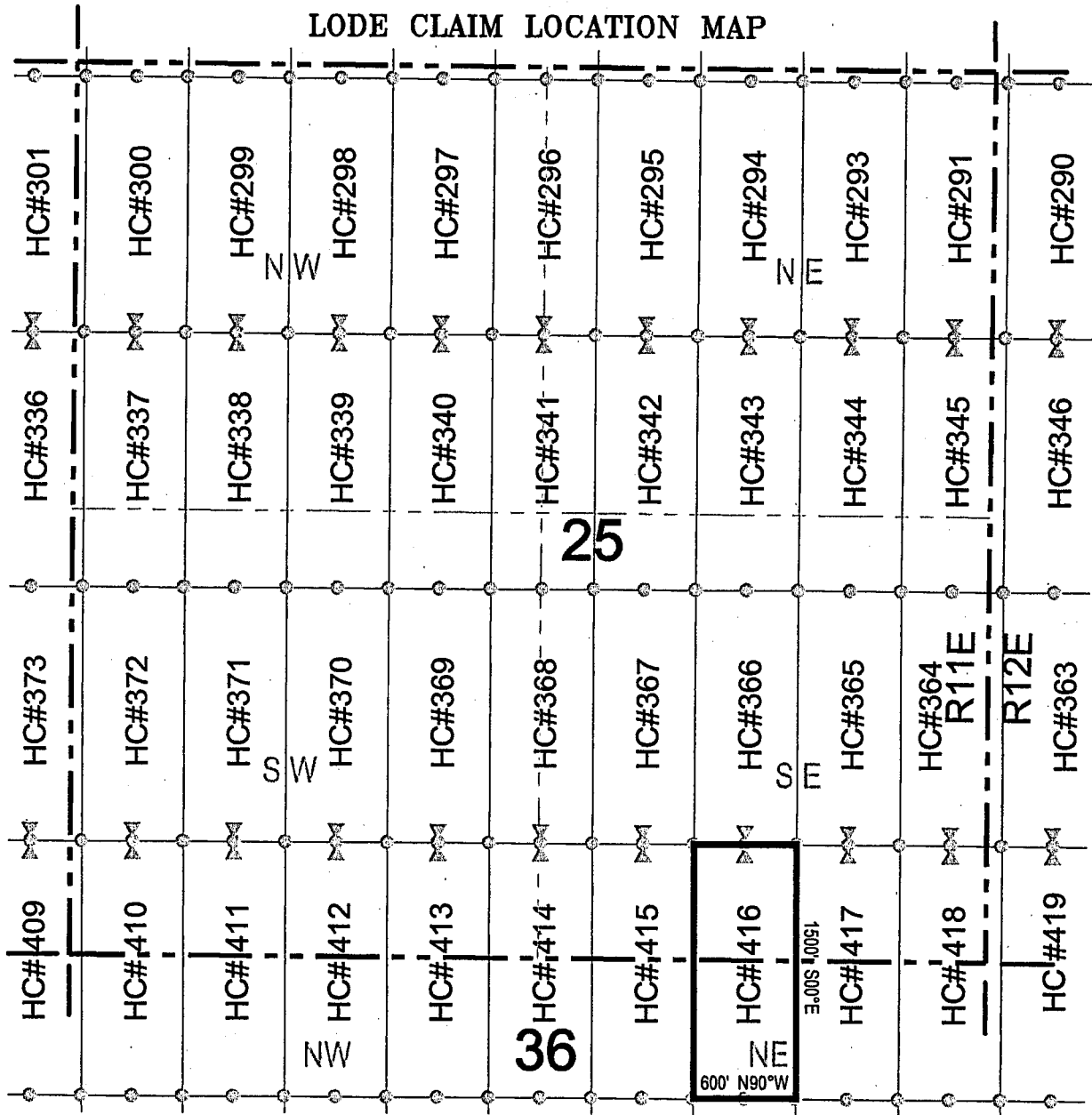
1. The above map depicts the HC 415 Lode Claim, which is located in the SW 1/4 of the SE 1/4 of Section 25, and the NW 1/4 of the NE 1/4 of Section 36, Township 1 South, Range 11 East, Gila and Salt River Base and Meridian, Pinal County, Arizona, Pioneer Mining District.
2. The type of corner and location monuments used are wood 2"x2"x48" posts and metal tags with location information written thereon.
3. The bearings and distances in degrees and feet between claim corners are as depicted on the above map.

h b b l h o i l v





LODE CLAIM LOCATION MAP



● Corner Posts    ▲ Location Monuments    Scale: 1"=1000'

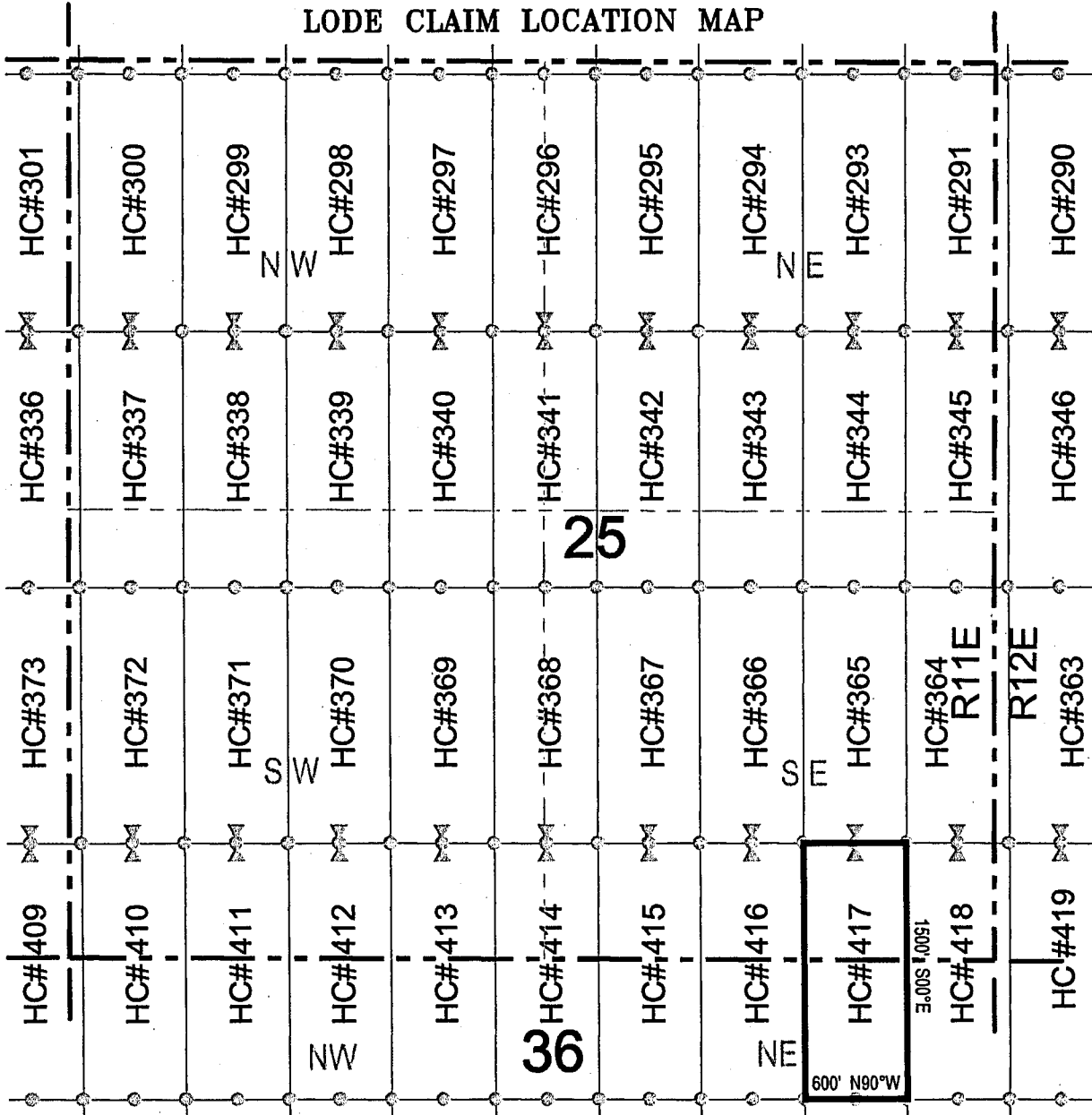
1. The above map depicts the **HC 416** Lode Claim, which is located in the SW 1/4 and SE 1/4 of the SE 1/4 of Section 25, and the NE 1/4 and NW 1/4 of the NE 1/4 of Section 36, Township 1 South, Range 11 East, Gila and Salt River Base and Meridian, Pinal County, Arizona, Pioneer Mining District.
2. The type of corner and location monuments used are wood 2"x2"x48" posts and metal tags with location information written thereon.
3. The bearings and distances in degrees and feet between claim corners are as depicted on the above map.



ANCL 19995



LODE CLAIM LOCATION MAP



● Corner Posts    ▲ Location Monuments    Scale: 1"=1000'

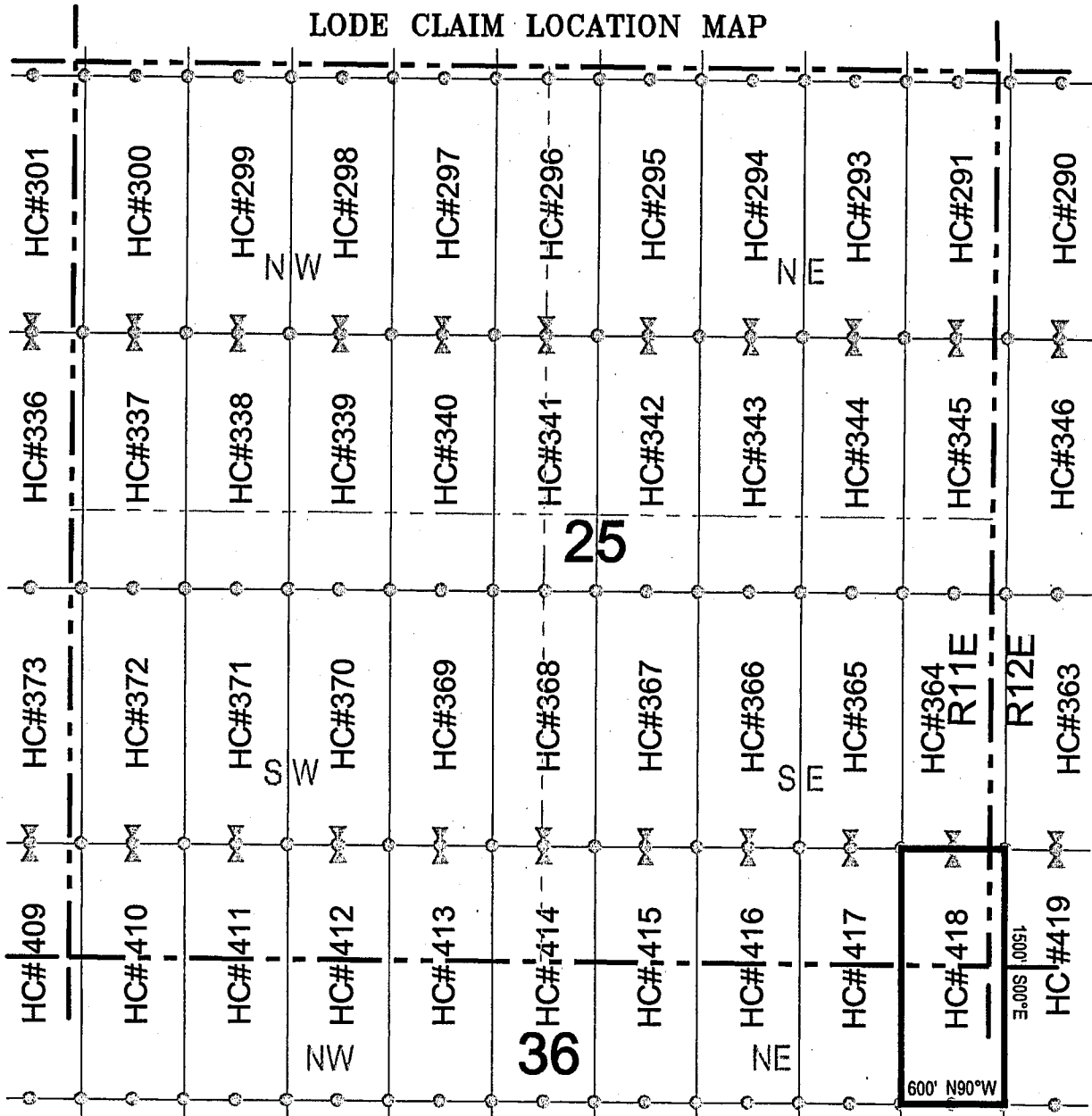
1. The above map depicts the HC 417 Lode Claim, which is located in the SE 1/4 of the SE 1/4 of Section 25, and the NE 1/4 of the NE 1/4 of Section 36, Township 1 South, Range 11 East, Gila and Salt River Base and Meridian, Pinal County, Arizona, Pioneer Mining District.
2. The type of corner and location monuments used are wood 2"x2"x48" posts and metal tags with location information written thereon.
3. The bearings and distances in degrees and feet between claim corners are as depicted on the above map.



966614014



# LODE CLAIM LOCATION MAP



- Corner Posts**    
  **Location Monuments**    
 Scale: 1"=1000'
1. The above map depicts the HC 418 Lode Claim, which is located in the SE 1/4 of the SE 1/4 of Section 25, and the NE 1/4 of the NE 1/4 of Section 36, Township 1 South, Range 11 East, and the NW 1/4 of the NW 1/4 of Section 31, and the SW 1/4 of the SW 1/4 of Section 30, Township 1 South, Range 12 East, Gila and Salt River Base and Meridian, Pinal County, Arizona, Pioneer Mining District.
  2. The type of corner and location monuments used are wood 2"x2"x48" posts and metal tags with location information written thereon.
  3. The bearings and distances in degrees and feet between claim corners are as depicted on the above map.



ANCH 1997  
 L6661101V

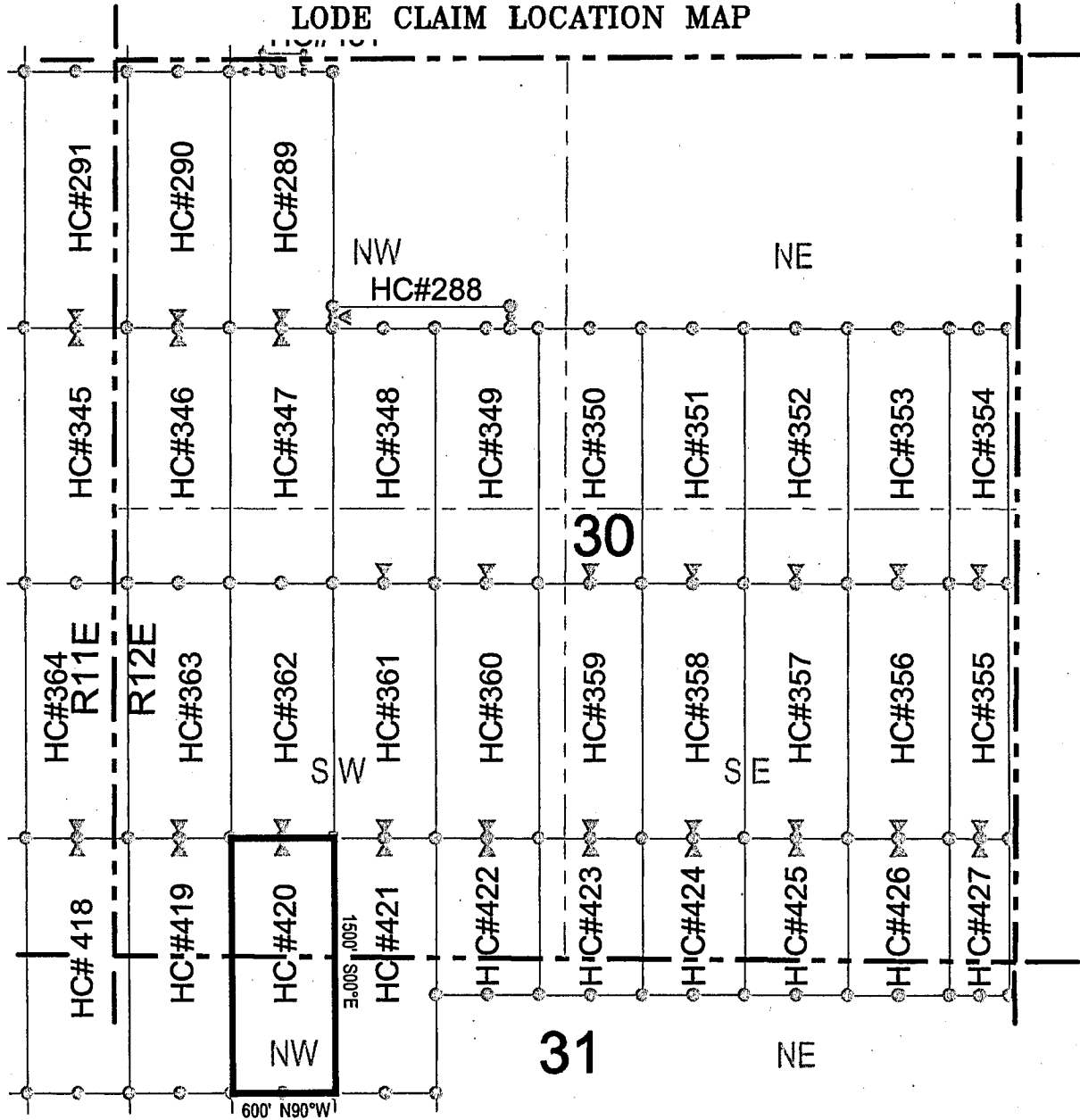








LODE CLAIM LOCATION MAP



○ Corner Posts    ▲ Location Monuments    Scale: 1"=1000'

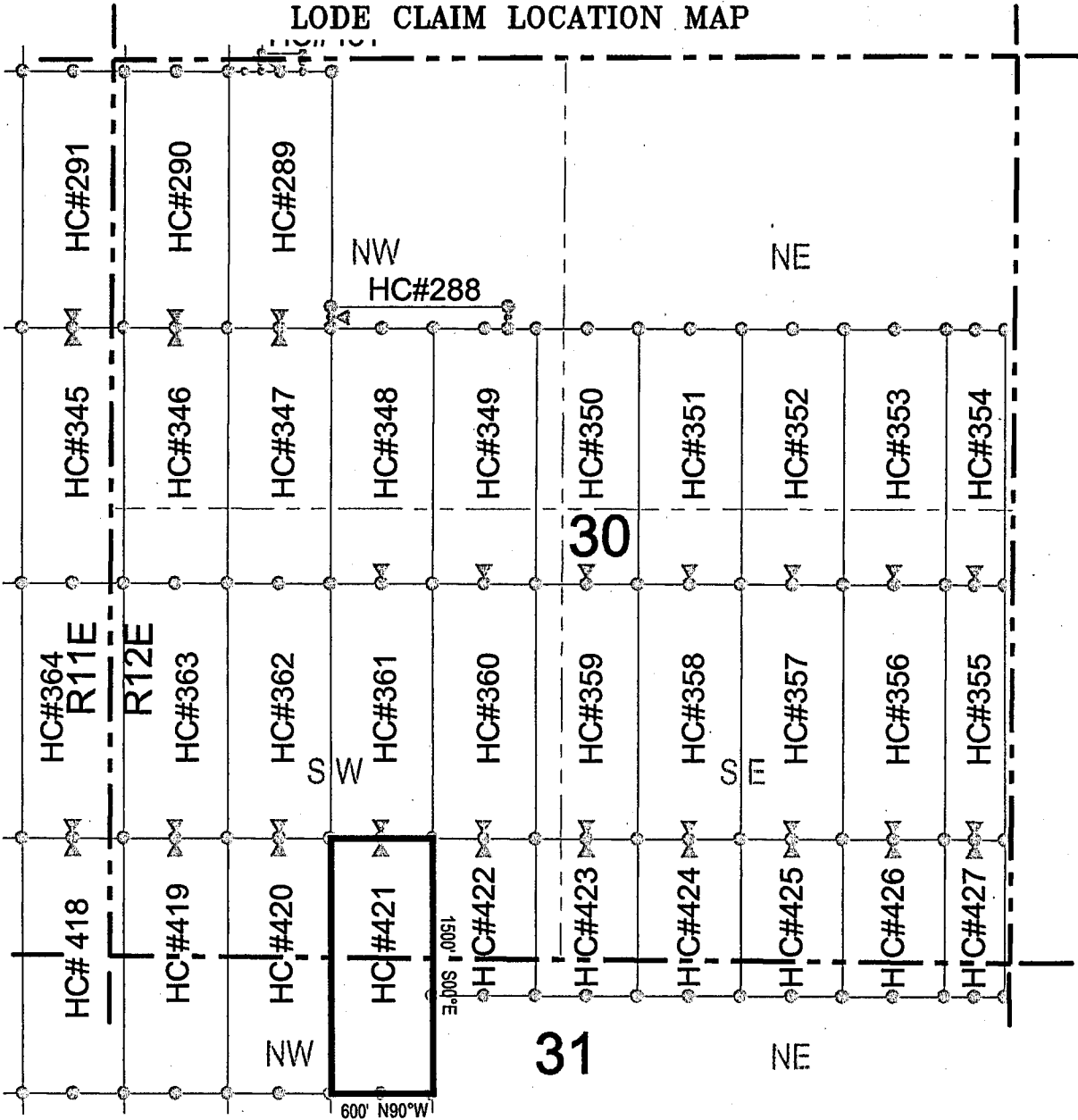
1. The above map depicts the **HC 420** Lode Claim, which is located in the SW 1/4 of the SW 1/4 of Section 30, and the NW 1/4 of the NW 1/4 of Section 31, Township 1 South, Range 12 East, Gila and Salt River Base and Meridian, Pinal County, Arizona, Pioneer Mining District.
2. The type of corner and location monuments used are wood 2"x2"x48" posts and metal tags with location information written thereon.
3. The bearings and distances in degrees and feet between claim corners are as depicted on the above map.



AMC 1999



LODE CLAIM LOCATION MAP



○ Corner Posts    ▲ Location Monuments    Scale: 1"=1000'

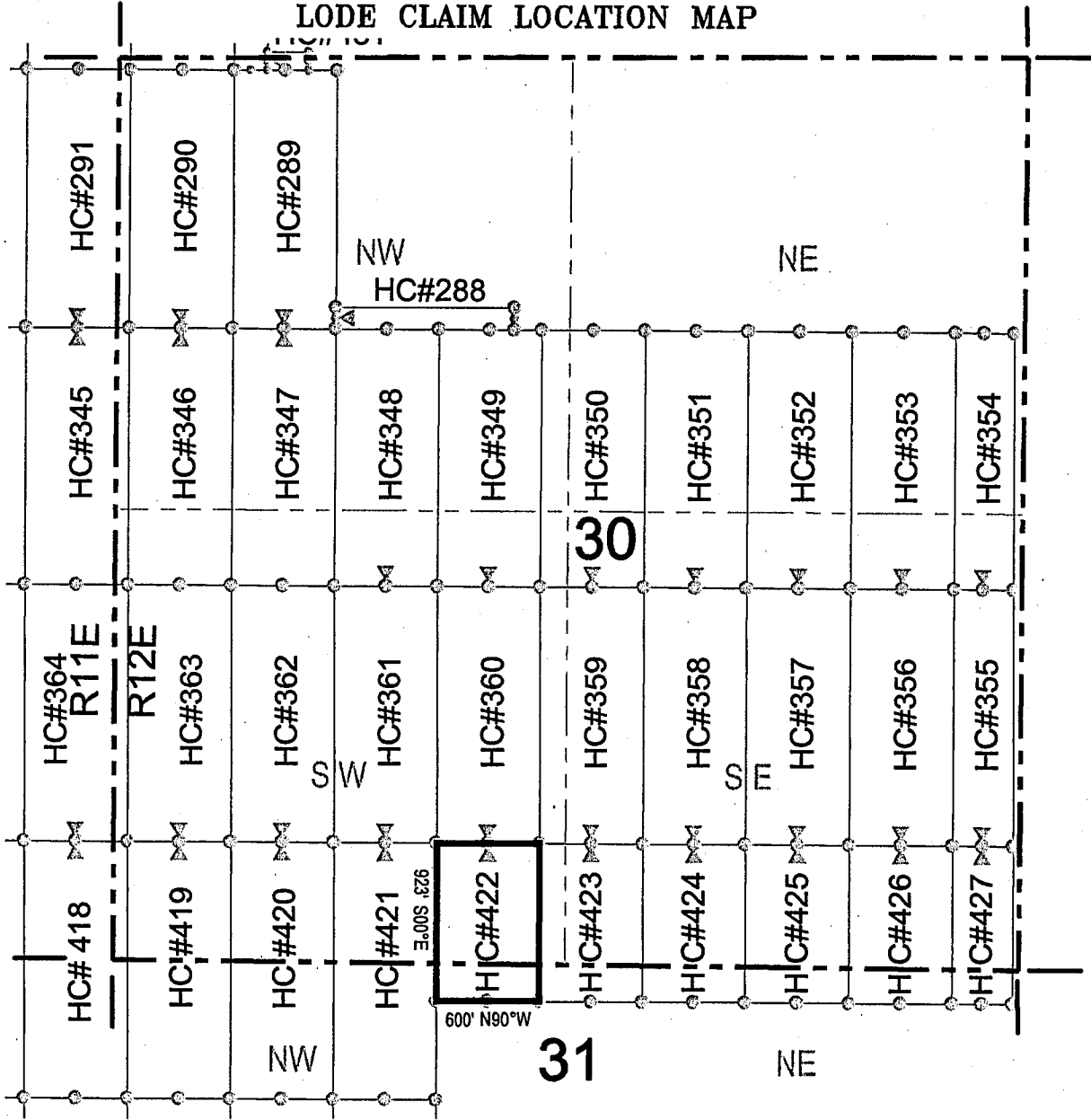
1. The above map depicts the **HC 421** Lode Claim, which is located in the SE 1/4 and SW 1/4 of the SW 1/4 of Section 30, and the NW 1/4 and NE 1/4 of the NW 1/4 of Section 31, Township 1 South, Range 12 East, Gila and Salt River Base and Meridian, Pinal County, Arizona, Pioneer Mining District.
2. The type of corner and location monuments used are wood 2"x2"x48" posts and metal tags with location information written thereon.
3. The bearings and distances in degrees and feet between claim corners are as depicted on the above map.



ARCH 20000



# LODE CLAIM LOCATION MAP



Corner Posts    
  Location Monuments    
 Scale: 1"=1000'

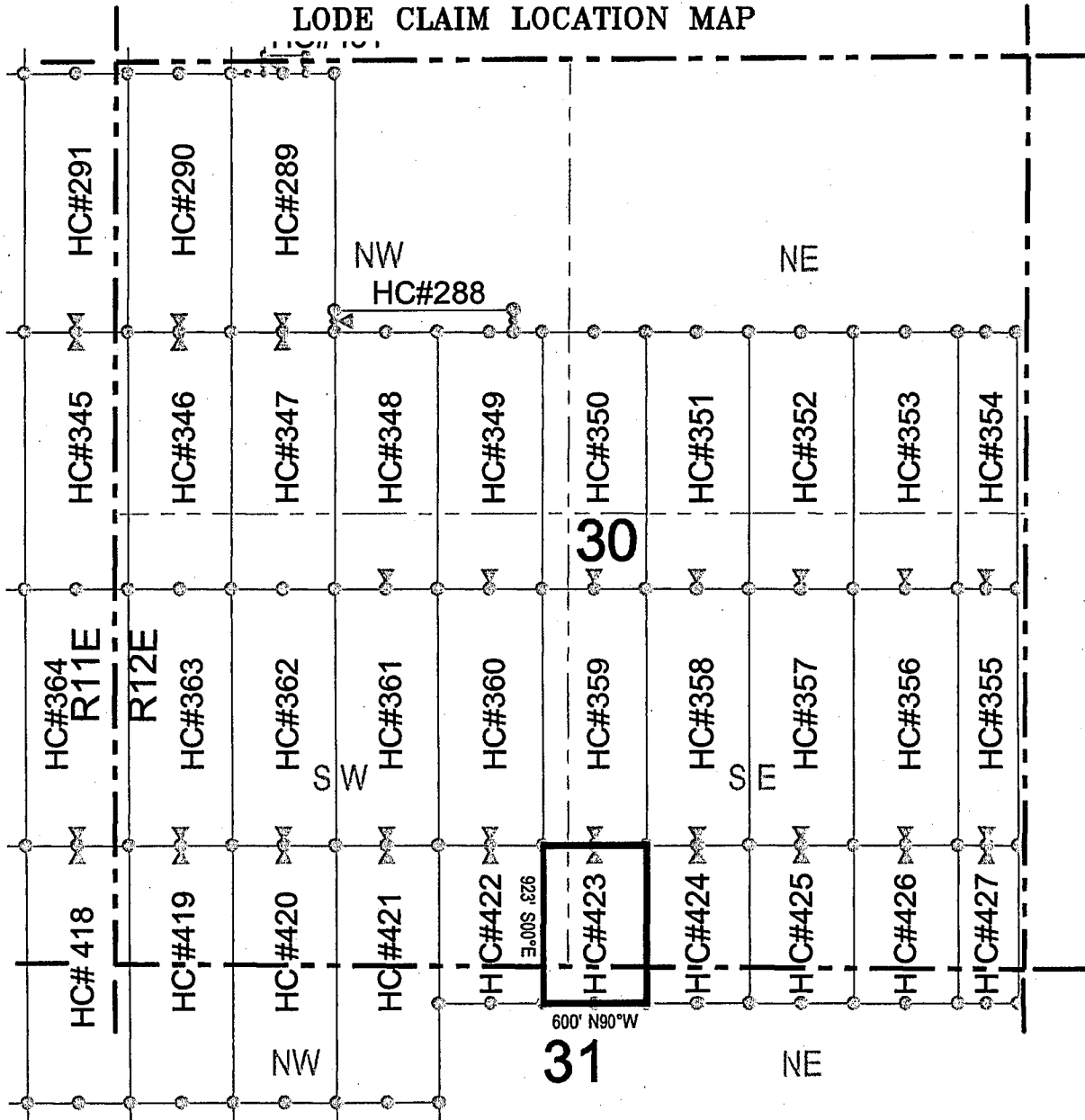
1. The above map depicts the **HC 422** Lode Claim, which is located in the SE 1/4 of the SW 1/4 of Section 30, and the NE 1/4 of the NW 1/4 of Section 31, Township 1 South, Range 12 East, Gila and Salt River Base and Meridian, Pinal County, Arizona, Pioneer Mining District.
2. The type of corner and location monuments used are wood 2"x2"x48" posts and metal tags with location information written thereon.
3. The bearings and distances in degrees and feet between claim corners are as depicted on the above map.



ANCH 20001



LODE CLAIM LOCATION MAP



○ Corner Posts    ▲ Location Monuments    Scale: 1"=1000'

1. The above map depicts the **HC 423** Lode Claim, which is located in the SW 1/4 of the SE 1/4, and the SE 1/4 of the SW 1/4 of Section 30, and the NE 1/4 of the NW 1/4, and the NW 1/4 of the NE 1/4 of Section 31, Township 1 South, Range 12 East, Gila and Salt River Base and Meridian, Pinal County, Arizona, Pioneer Mining District.
2. The type of corner and location monuments used are wood 2"x2"x48" posts and metal tags with location information written thereon.
3. The bearings and distances in degrees and feet between claim corners are as depicted on the above map.

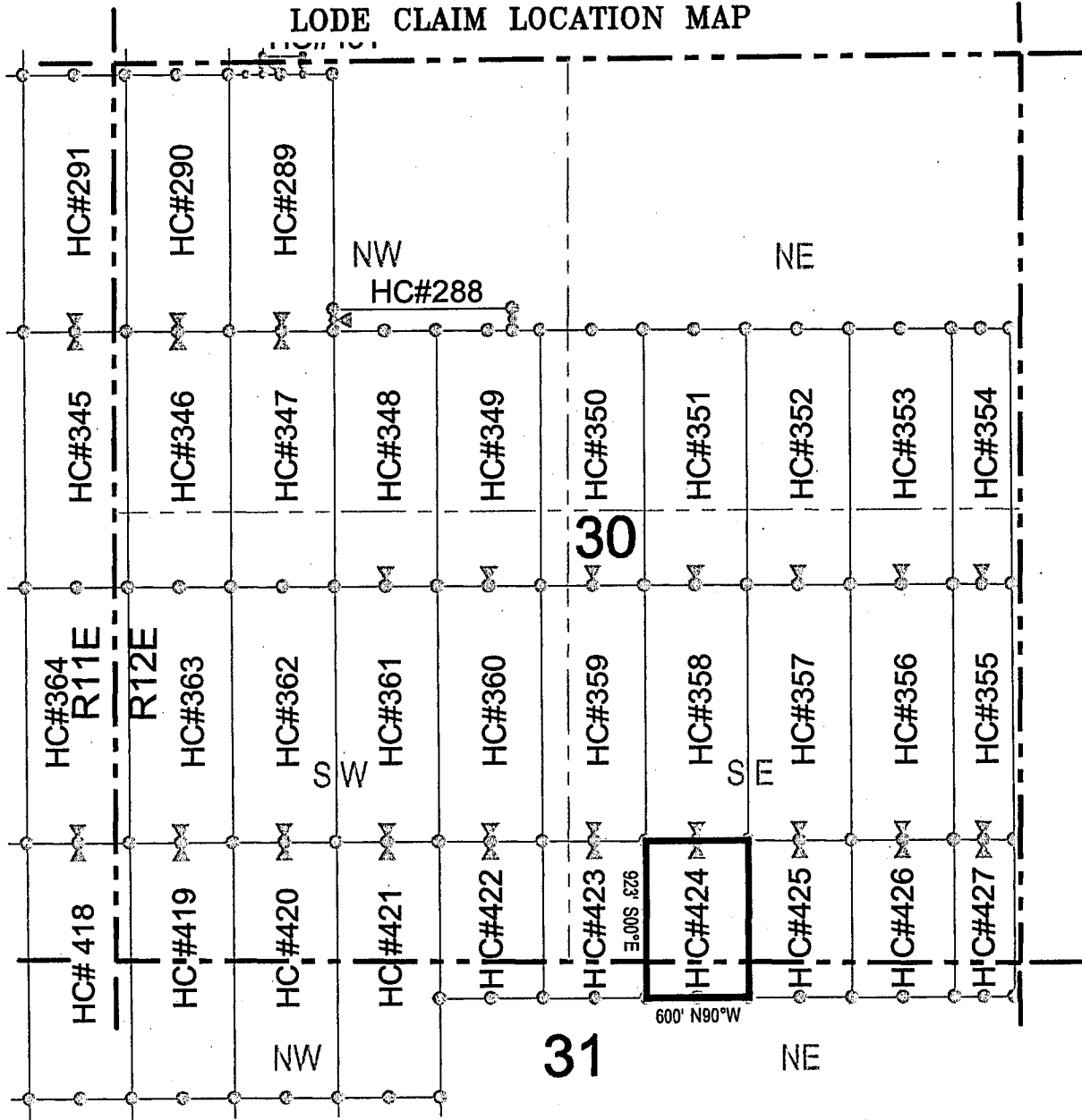


200020002





# LODE CLAIM LOCATION MAP



Corner Posts    
  Location Monuments    
 Scale: 1"=1000'

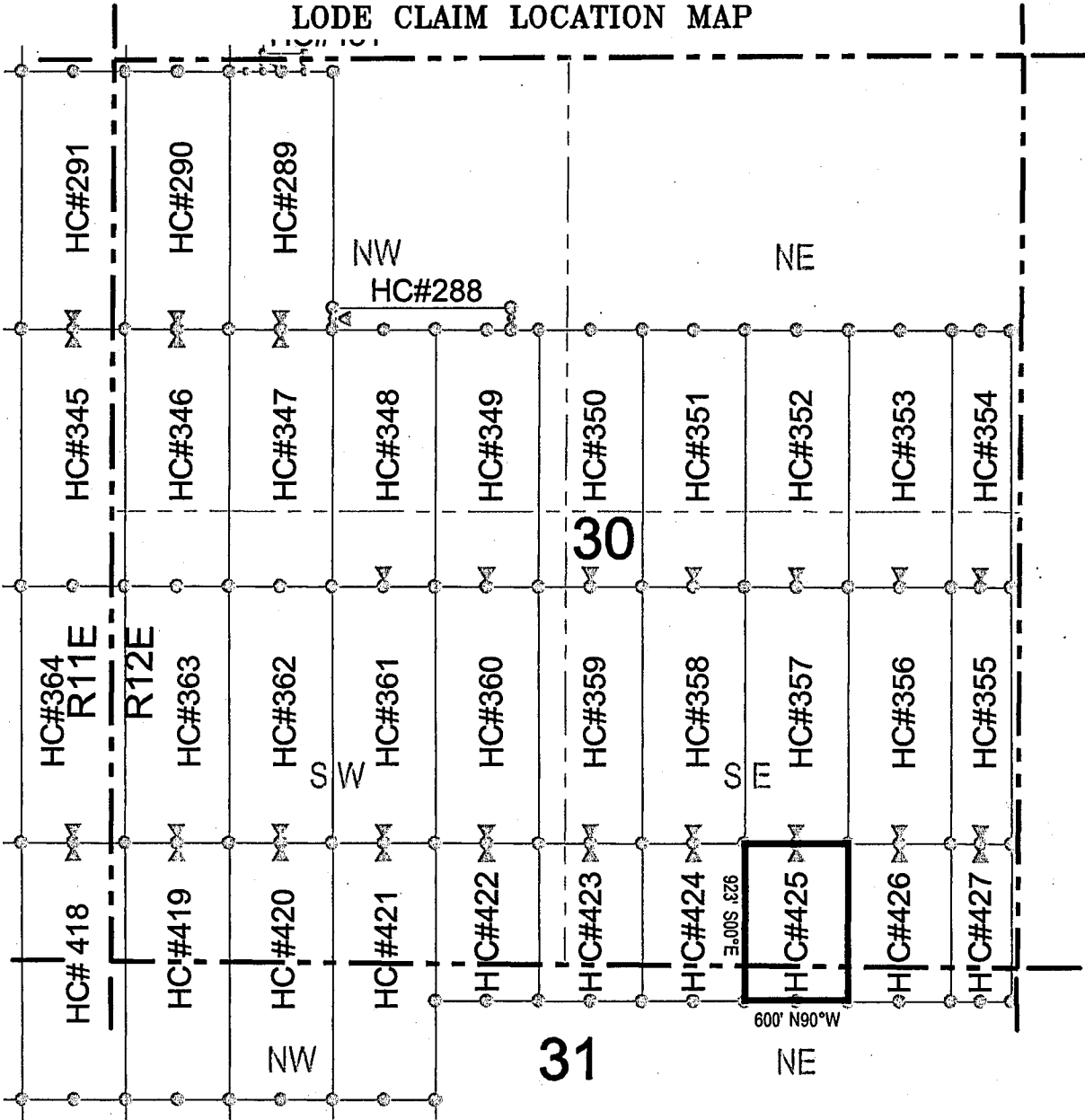
1. The above map depicts the **HC 424** Lode Claim, which is located in the SW 1/4 of the SE 1/4 of Section 30, and the NW 1/4 of the NE 1/4 of Section 31, Township 1 South, Range 12 East, Gila and Salt River Base and Meridian, Pinal County, Arizona, Pioneer Mining District.
2. The type of corner and location monuments used are wood 2"x2"x48" posts and metal tags with location information written thereon.
3. The bearings and distances in degrees and feet between claim corners are as depicted on the above map.



ANCH 200003



LODE CLAIM LOCATION MAP



● Corner Posts    ▲ Location Monuments    Scale: 1"=1000'

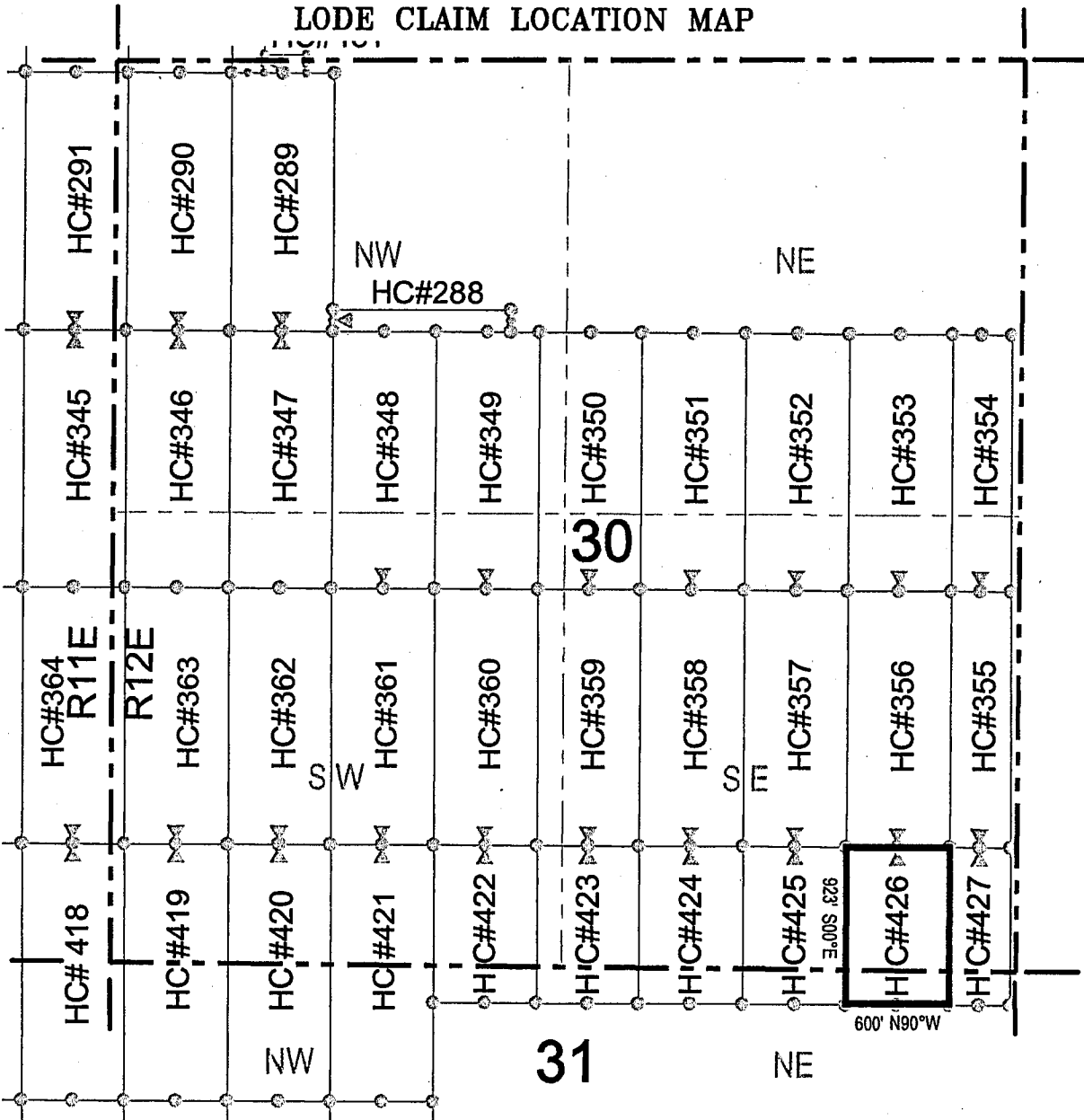
1. The above map depicts the **HC 425** Lode Claim, which is located in the SE 1/4 and SW 1/4 of the SE 1/4 of Section 30, and the NW 1/4 and NE 1/4 of the NE 1/4 of Section 31, Township 1 South, Range 12 East, Gila and Salt River Base and Meridian, Pinal County, Arizona, Pioneer Mining District.
2. The type of corner and location monuments used are wood 2"x2"x48" posts and metal tags with location information written thereon.
3. The bearings and distances in degrees and feet between claim corners are as depicted on the above map.



400020004



LODE CLAIM LOCATION MAP



○ Corner Posts    ▲ Location Monuments    Scale: 1"=1000'

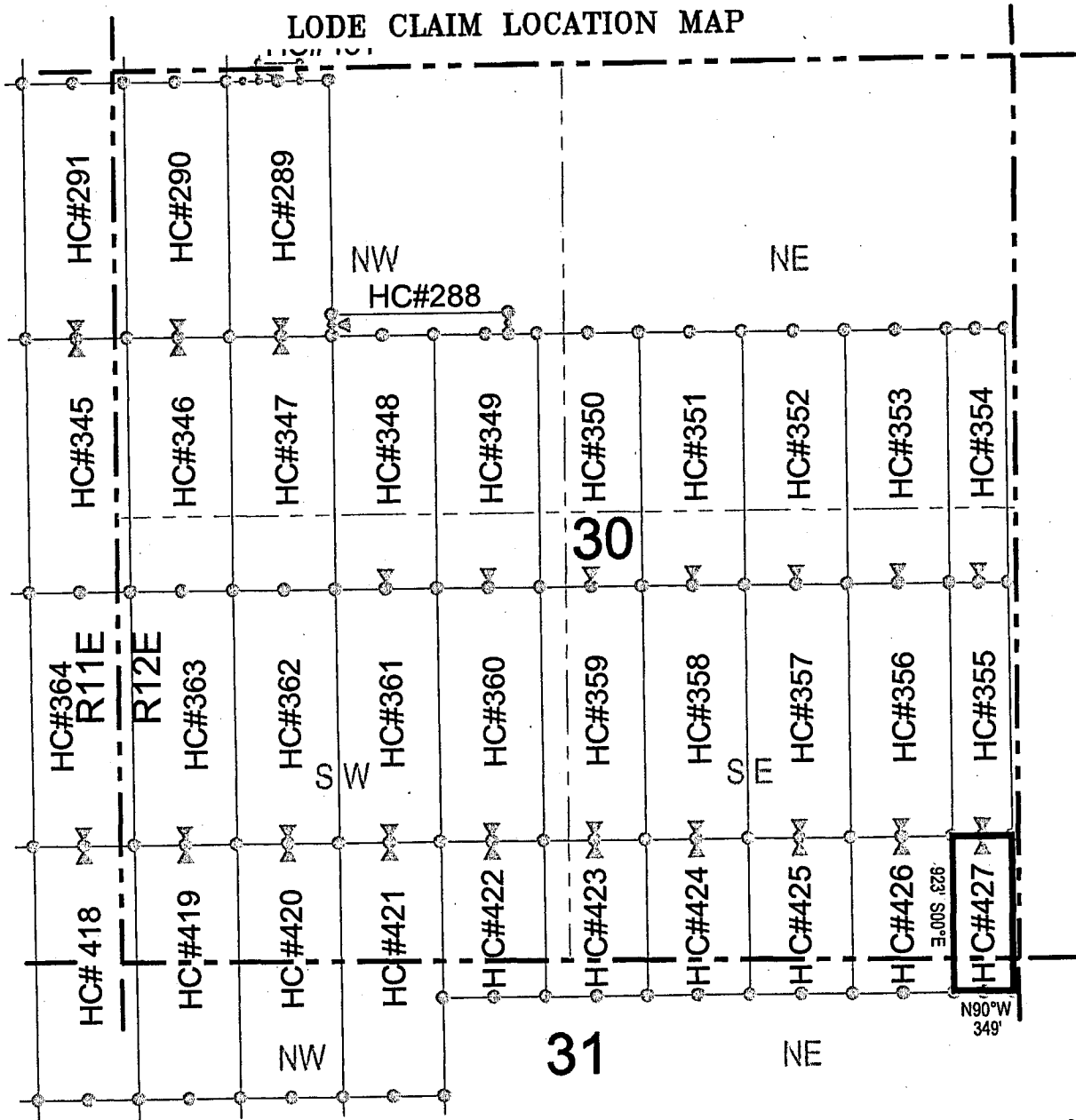
1. The above map depicts the **HC 426** Lode Claim, which is located in the SE 1/4 of the SE 1/4 of Section 30, and the NE 1/4 of the NE 1/4 of Section 31, Township 1 South, Range 12 East, Gila and Salt River Base and Meridian, Pinal County, Arizona, Pioneer Mining District.
2. The type of corner and location monuments used are wood 2"x2"x48" posts and metal tags with location information written thereon.
3. The bearings and distances in degrees and feet between claim corners are as depicted on the above map.



500021011V



# LODE CLAIM LOCATION MAP



Corner Posts    
  Location Monuments    
 Scale: 1"=1000'

1. The above map depicts the **HC 427** Lode Claim, which is located in the SE 1/4 of the SE 1/4 of Section 30, and the NE 1/4 of the NE 1/4 of Section 31, Township 1 South, Range 12 East, Gila and Salt River Base and Meridian, Pinal County, Arizona, Pioneer Mining District.
2. The type of corner and location monuments used are wood 2"x2"x48" posts and metal tags with location information written thereon.
3. The bearings and distances in degrees and feet between claim corners are as depicted on the above map.

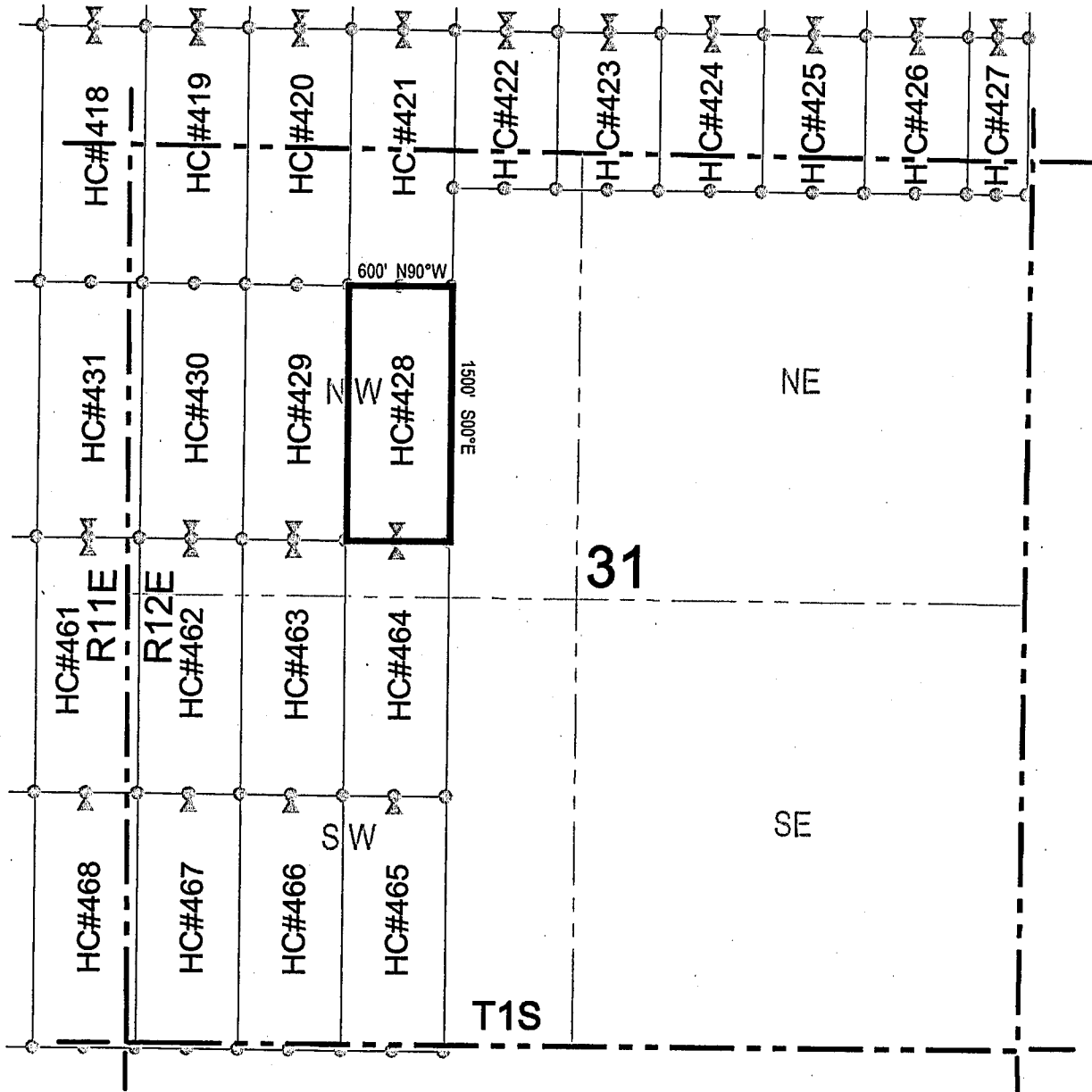


ARCH 2000b





# LODE CLAIM LOCATION MAP



Corner Posts     
  Location Monuments     
 Scale: 1"=1000'

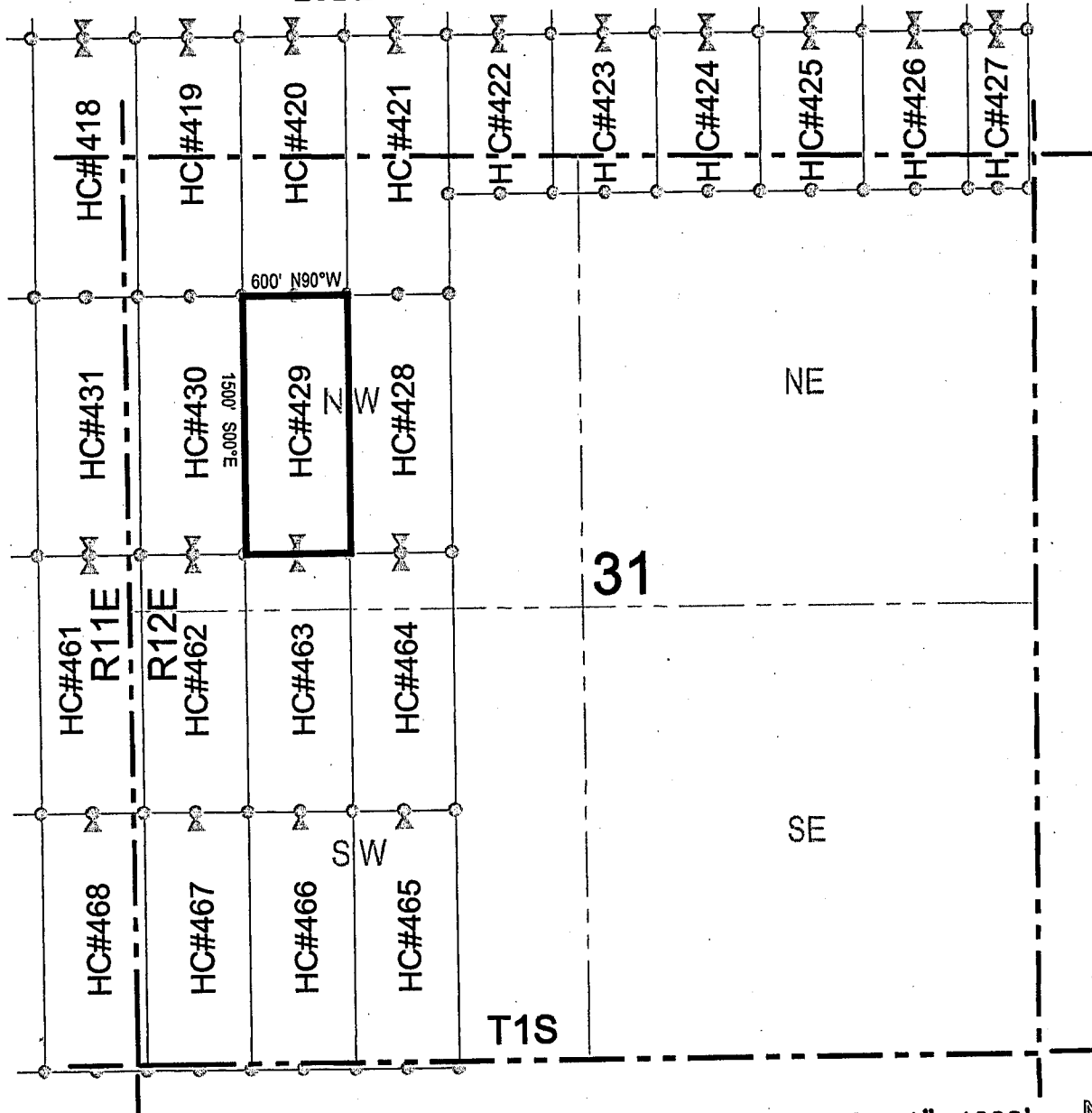


1. The above map depicts the **HC 428** Lode Claim, which is located in the SE 1/4, NE 1/4, NW 1/4, and SW 1/4 of the NW 1/4 of Section 31, Township 1 South, Range 12 East, Gila and Salt River Base and Meridian, Pinal County, Arizona, Pioneer Mining District.
2. The type of corner and location monuments used are wood 2"x2"x48" posts and metal tags with location information written thereon.
3. The bearings and distances in degrees and feet between claim corners are as depicted on the above map.

ANCI 20007



# LODE CLAIM LOCATION MAP



Corner Posts    
  Location Monuments    
 Scale: 1"=1000'

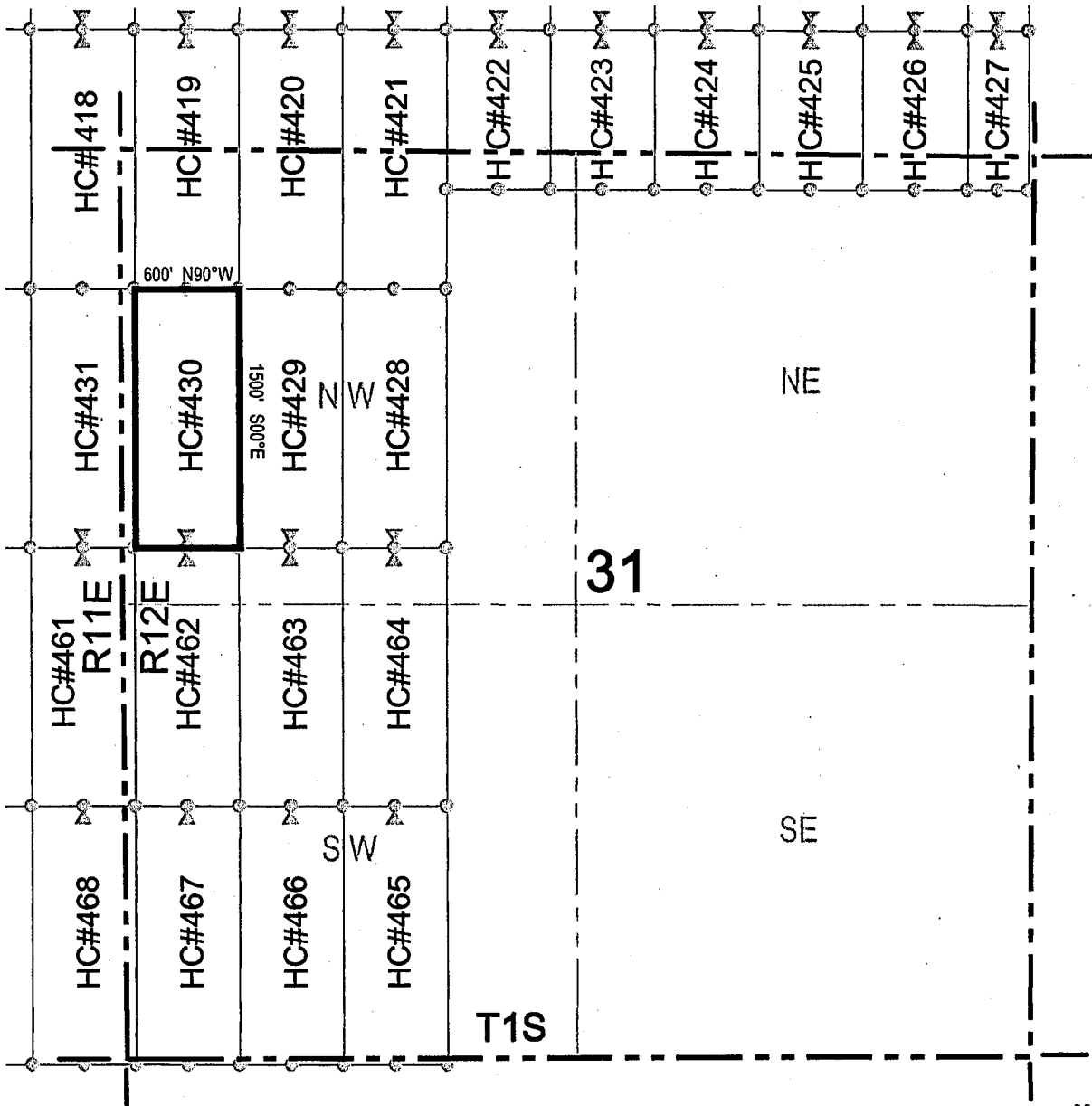
1. The above map depicts the **HC 429** Lode Claim, which is located in the SW 1/4 and NW 1/4 of the NW 1/4 of Section 31, Township 1 South, Range 12 East, Gila and Salt River Base and Meridian, Pinal County, Arizona, Pioneer Mining District.
2. The type of corner and location monuments used are wood 2"x2"x48" posts and metal tags with location information written thereon.
3. The bearings and distances in degrees and feet between claim corners are as depicted on the above map.



A110420008



# LODE CLAIM LOCATION MAP



Corner Posts    
  Location Monuments    
 Scale: 1"=1000'

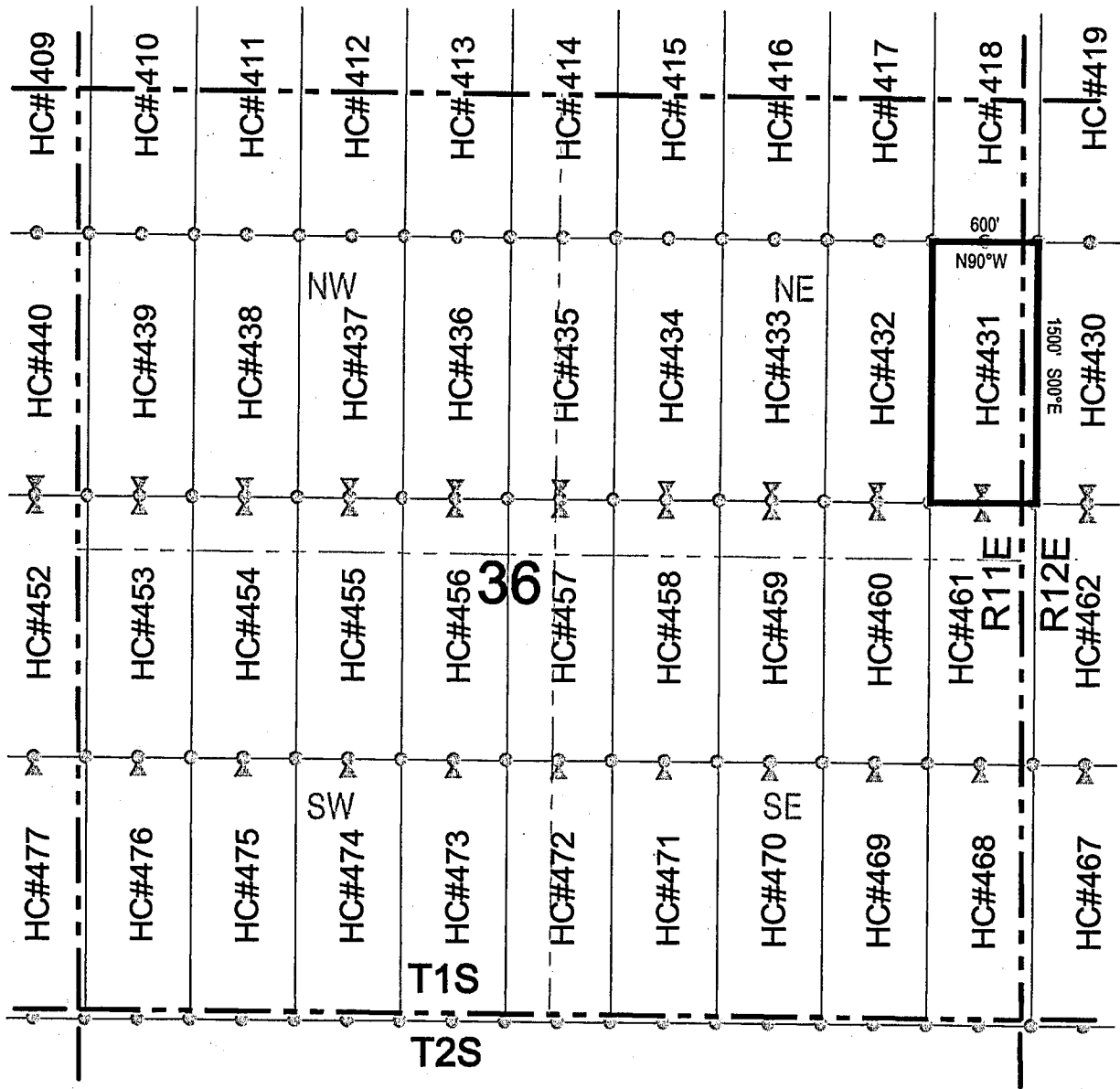
1. The above map depicts the **HC 430** Lode Claim, which is located in the SW 1/4 and NW 1/4 of the NW 1/4 of Section 31, Township 1 South, Range 12 East, Gila and Salt River Base and Meridian, Pinal County, Arizona, Pioneer Mining District.
2. The type of corner and location monuments used are wood 2"x2"x48" posts and metal tags with location information written thereon.
3. The bearings and distances in degrees and feet between claim corners are as depicted on the above map.



ANCH 20009



# LODE CLAIM LOCATION MAP



Corner Posts    
  Location Monuments    
 Scale: 1"=1000'

1. The above map depicts the **HC 431** Lode Claim, which is located in the SE 1/4 and NE 1/4 of the NE 1/4 of Section 36, Township 1 South, Range 11 East, and the NW 1/4 and SW 1/4 of the NW 1/4 of Section 31, Township 1 South, Range 12 East, Gila and Salt River Base and Meridian, Pinal County, Arizona, Pioneer Mining District.
2. The type of corner and location monuments used are wood 2"x2"x48" posts and metal tags with location information written thereon.
3. The bearings and distances in degrees and feet between claim corners are as depicted on the above map.

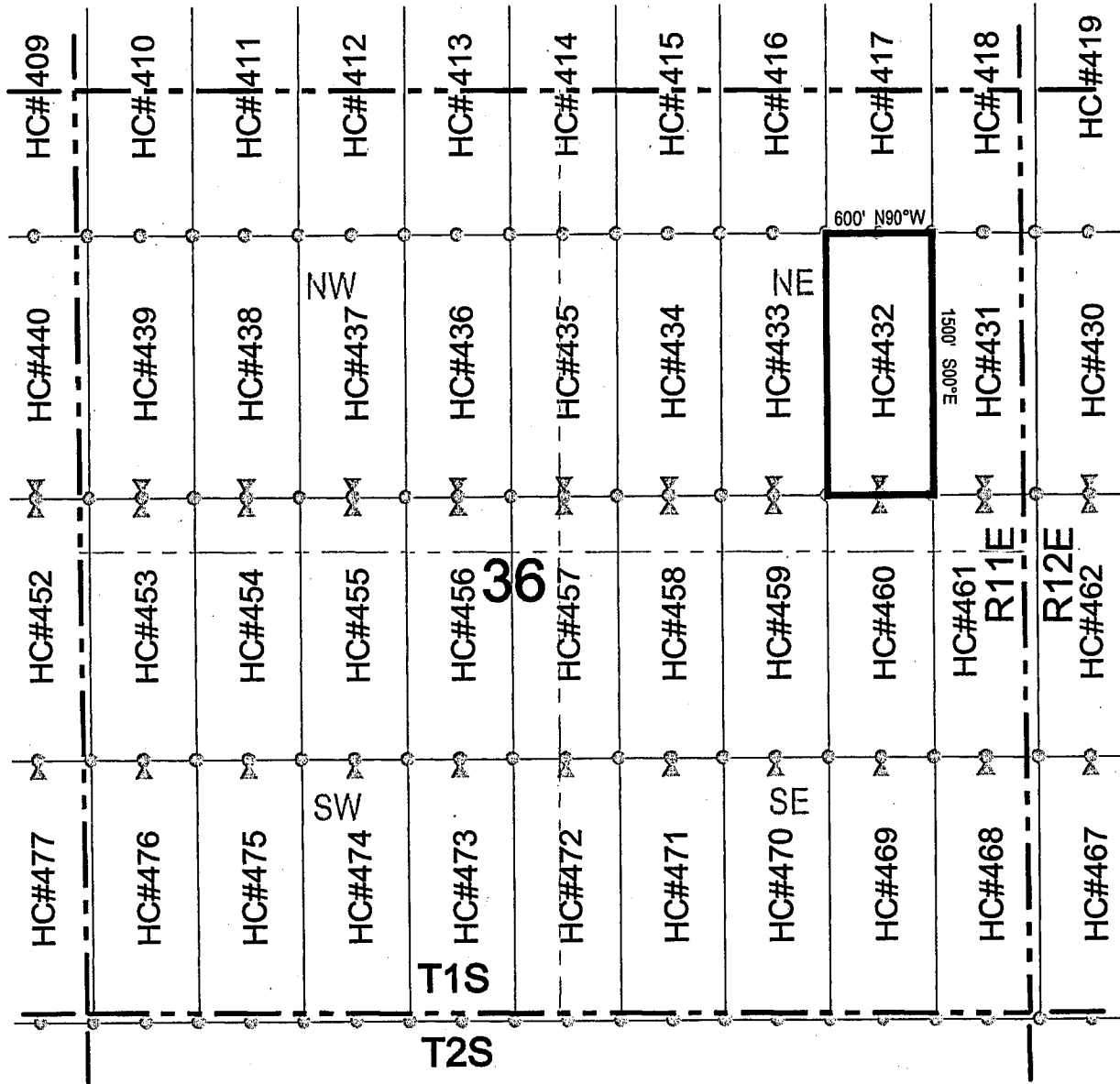


ANCH 20010





## LODE CLAIM LOCATION MAP



Corner Posts    
  Location Monuments    
 Scale: 1"=1000'

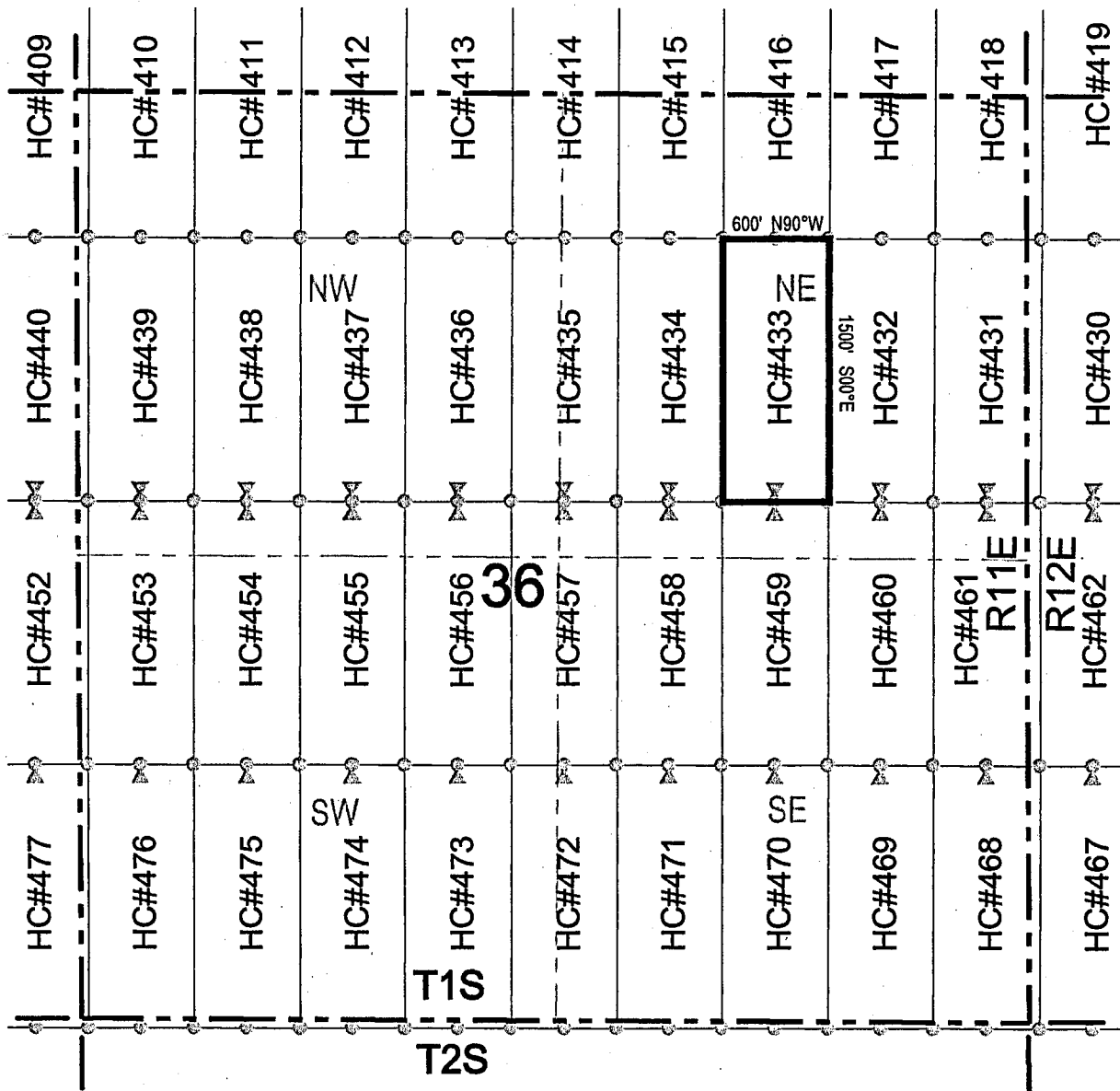
1. The above map depicts the **HC 432** Lode Claim, which is located in the SE 1/4 and NE 1/4 of the NE 1/4 of Section 36, Township 1 South, Range 11 East, Gila and Salt River Base and Meridian, Pinal County, Arizona, Pioneer Mining District.
2. The type of corner and location monuments used are wood 2"x2"x48" posts and metal tags with location information written thereon.
3. The bearings and distances in degrees and feet between claim corners are as depicted on the above map.



AMC 110024011



# LODE CLAIM LOCATION MAP



○ Corner Posts    ▲ Location Monuments    Scale: 1"=1000'

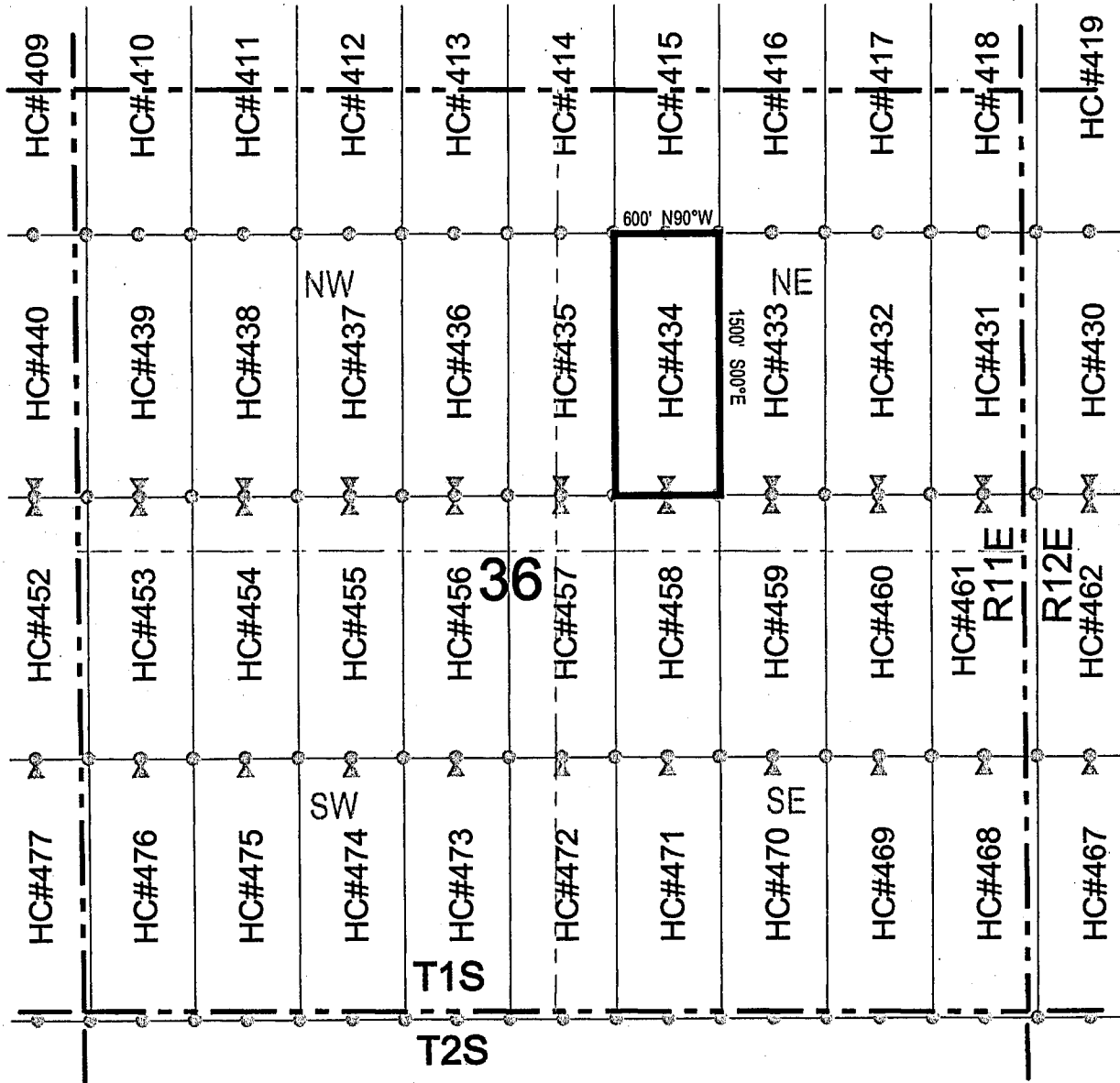
1. The above map depicts the **HC 433** Lode Claim, which is located in the SW 1/4, SE 1/4, NE 1/4, and NW 1/4 of the NE 1/4 of Section 36, Township 1 South, Range 11 East, Gila and Salt River Base and Meridian, Pinal County, Arizona, Pioneer Mining District.
2. The type of corner and location monuments used are wood 2"x2"x48" posts and metal tags with location information written thereon.
3. The bearings and distances in degrees and feet between claim corners are as depicted on the above map.



Z10021012



# LODE CLAIM LOCATION MAP



○ Corner Posts      ▲ Location Monuments      Scale: 1"=1000'

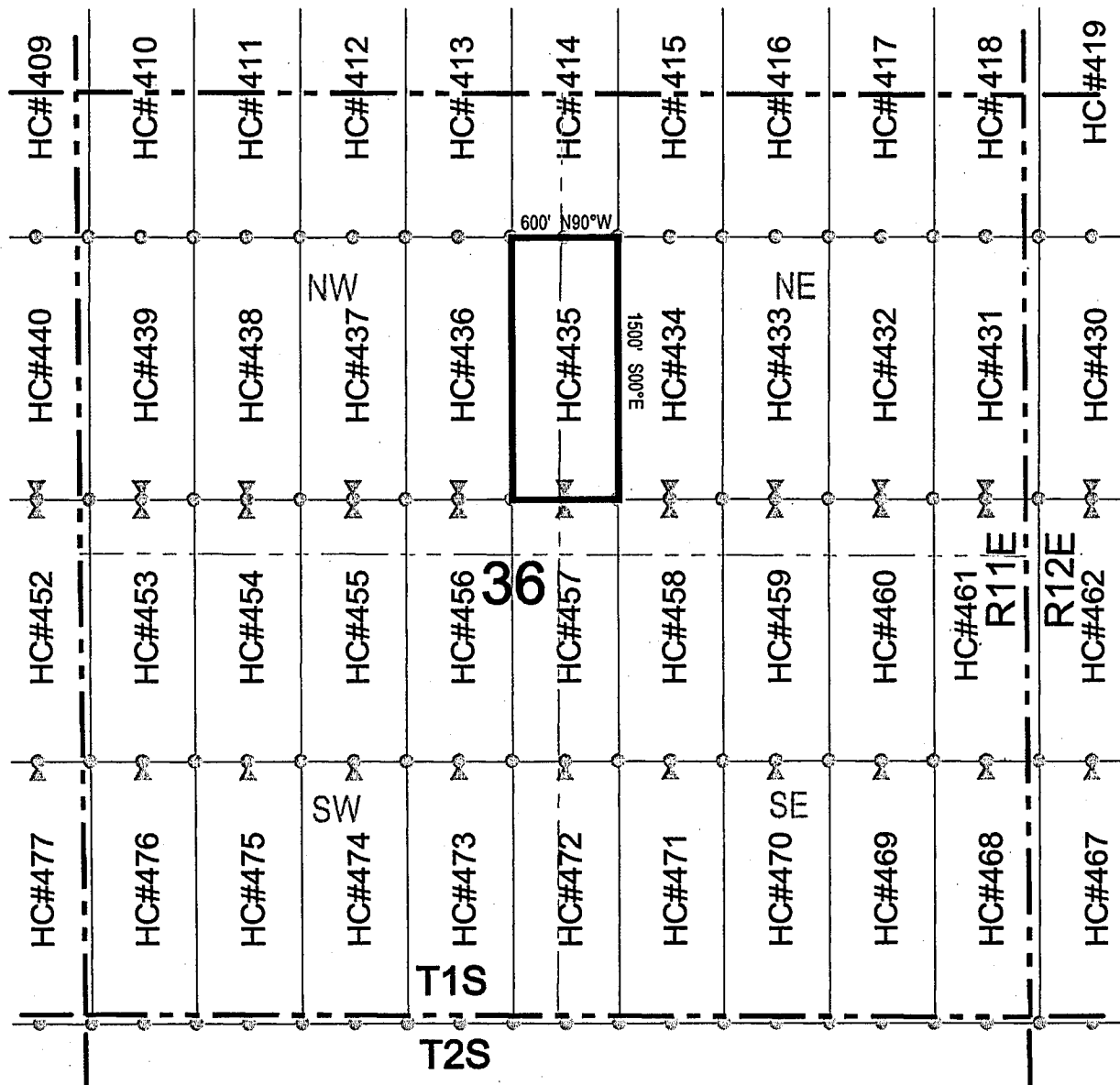
1. The above map depicts the **HC 434** Lode Claim, which is located in the SW 1/4 and NW 1/4 of the NE 1/4 of Section 36, Township 1 South, Range 11 East, Gila and Salt River Base and Meridian, Pinal County, Arizona, Pioneer Mining District.
2. The type of corner and location monuments used are wood 2"x2"x48" posts and metal tags with location information written thereon.
3. The bearings and distances in degrees and feet between claim corners are as depicted on the above map.



E10021011



## LODE CLAIM LOCATION MAP



Corner Posts    
  Location Monuments    
 Scale: 1"=1000'

1. The above map depicts the **HC 435** Lode Claim, which is located in the SW 1/4 and NW 1/4 of the NE 1/4, and the NE 1/4 and SE 1/4 of the NW 1/4 of Section 36, Township 1 South, Range 11 East, Gila and Salt River Base and Meridian, Pinal County, Arizona, Pioneer Mining District.
2. The type of corner and location monuments used are wood 2"x2"x48" posts and metal tags with location information written thereon.
3. The bearings and distances in degrees and feet between claim corners are as depicted on the above map.

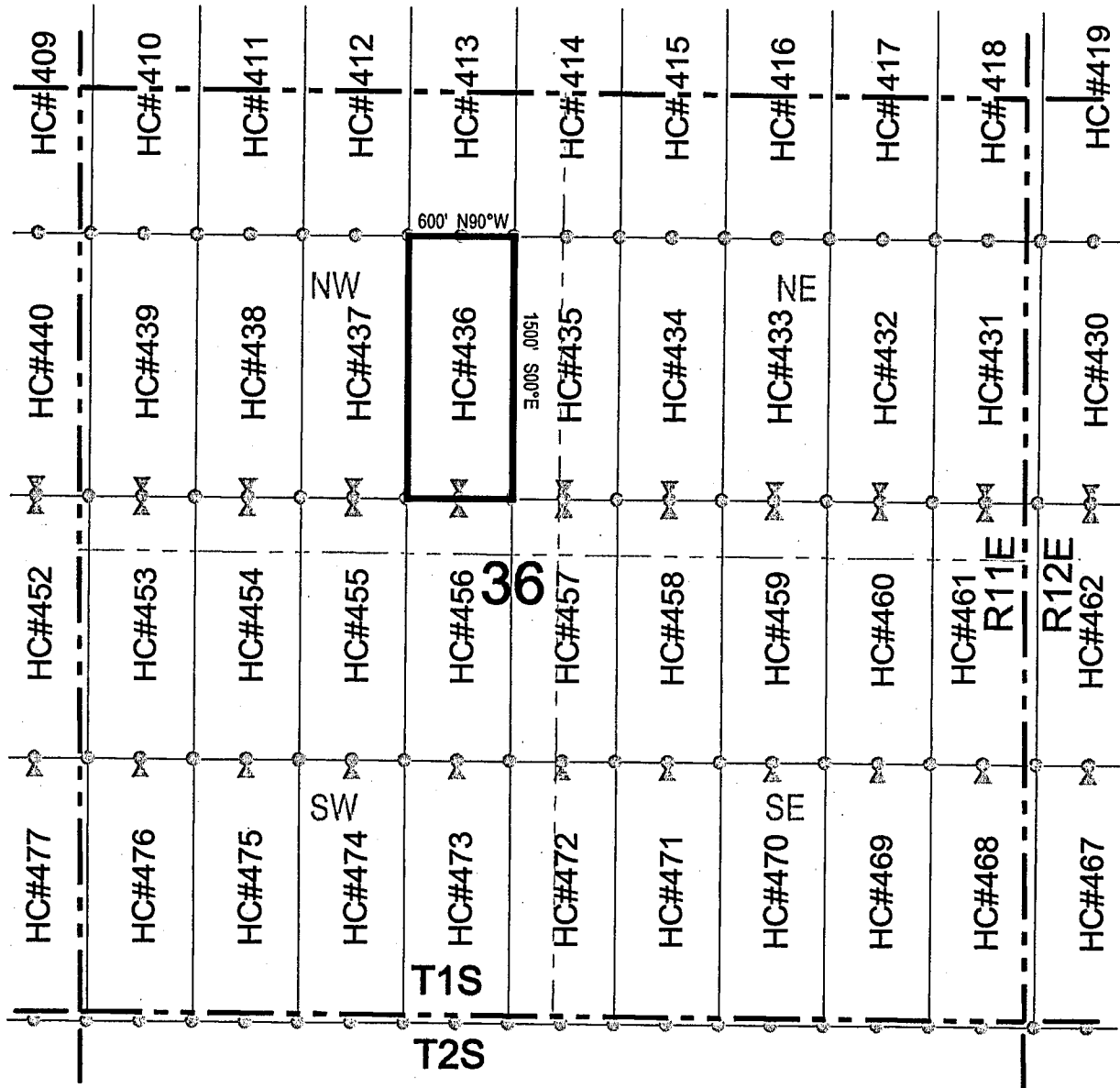


A100240114





# LODE CLAIM LOCATION MAP



○ Corner Posts      △ Location Monuments      Scale: 1"=1000'

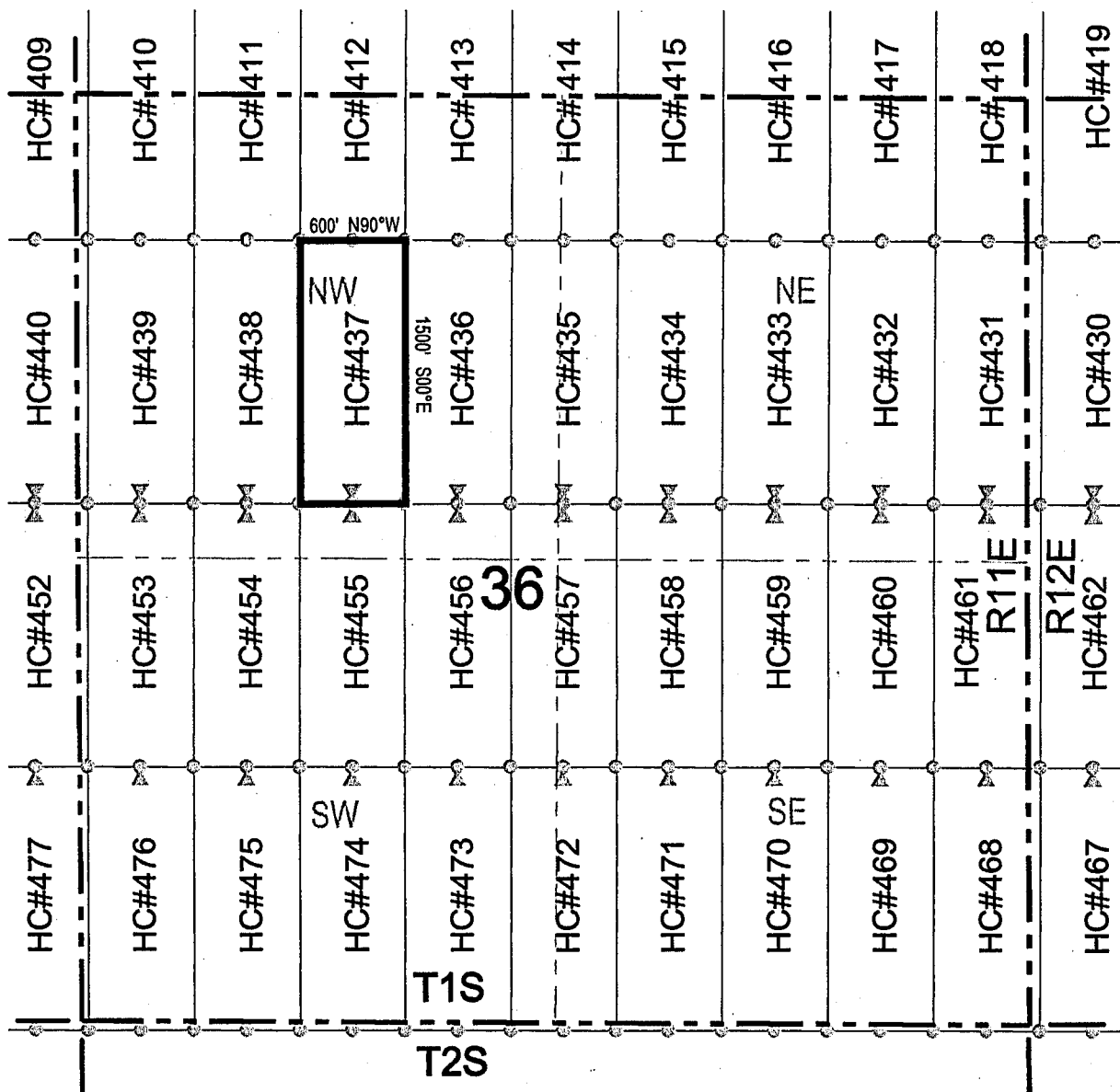
1. The above map depicts the **HC 436** Lode Claim, which is located in the SE 1/4 and NE 1/4 of the NW 1/4 of Section 36, Township 1 South, Range 11 East, Gila and Salt River Base and Meridian, Pinal County, Arizona, Pioneer Mining District.
2. The type of corner and location monuments used are wood 2"x2"x48" posts and metal tags with location information written thereon.
3. The bearings and distances in degrees and feet between claim corners are as depicted on the above map.



510024011



## LODE CLAIM LOCATION MAP



● Corner Posts    ▲ Location Monuments    Scale: 1"=1000'

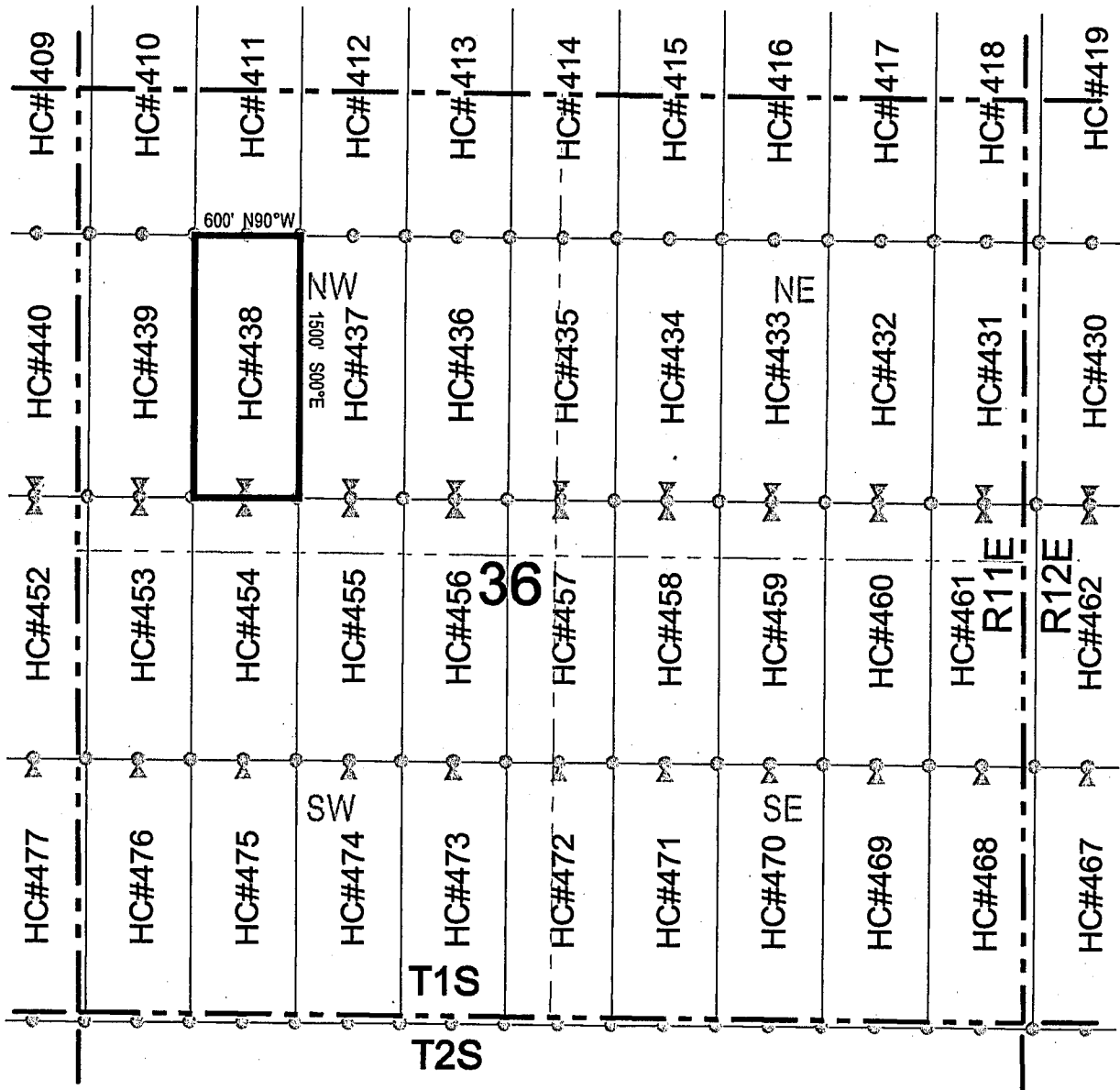
1. The above map depicts the **HC 437** Lode Claim, which is located in the SE 1/4, NE 1/4, NW 1/4, and SW 1/4 of the NW 1/4 of Section 36, Township 1 South, Range 11 East, Gila and Salt River Base and Meridian, Pinal County, Arizona, Pioneer Mining District.
2. The type of corner and location monuments used are wood 2"x2"x48" posts and metal tags with location information written thereon.
3. The bearings and distances in degrees and feet between claim corners are as depicted on the above map.



9100240W



# LODE CLAIM LOCATION MAP



Corner Posts    
  Location Monuments    
 Scale: 1"=1000'

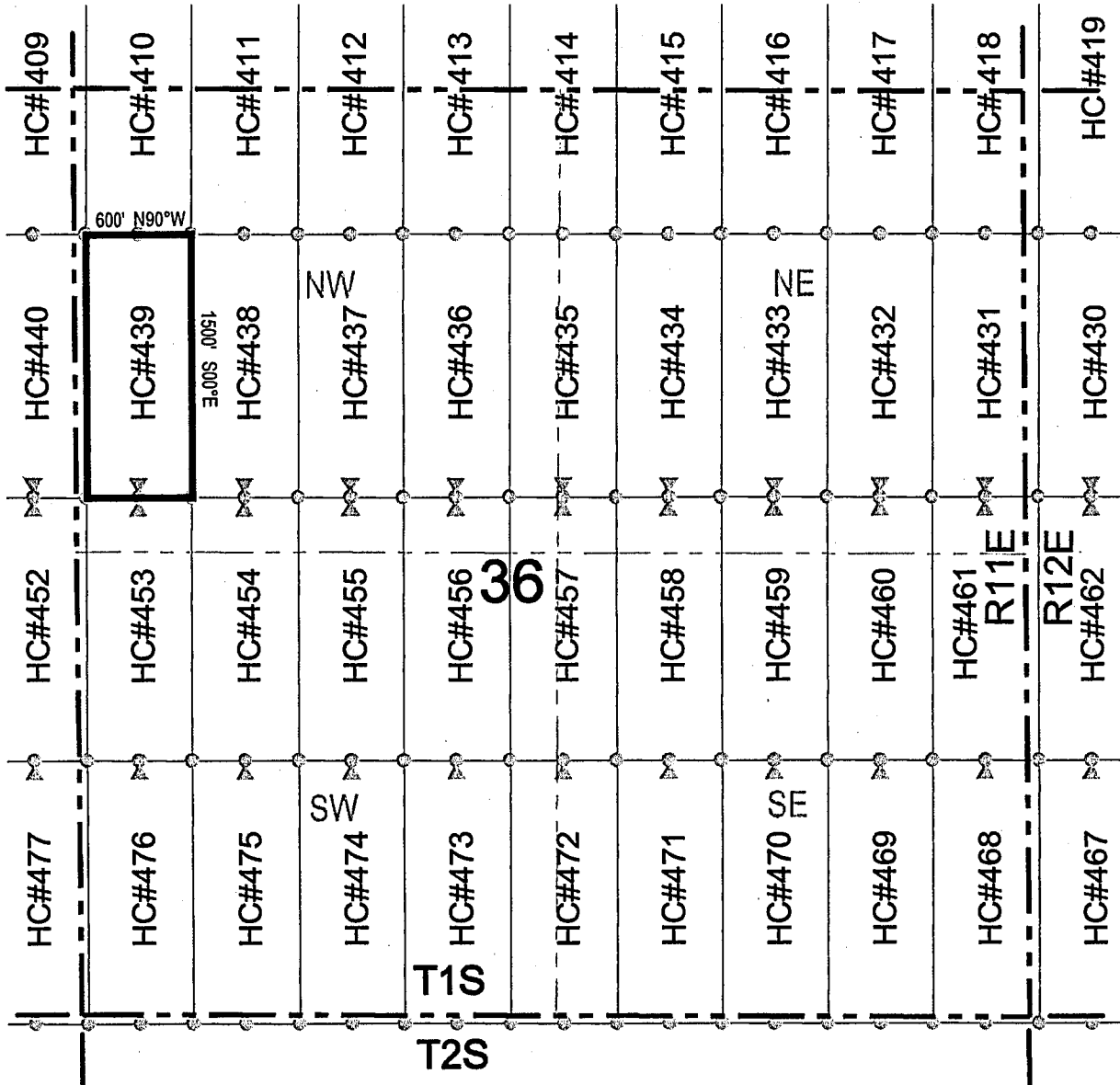
1. The above map depicts the **HC 438** Lode Claim, which is located in the SW 1/4 and NW 1/4 of the NW 1/4 of Section 36, Township 1 South, Range 11 East, Gila and Salt River Base and Meridian, Pinal County, Arizona, Pioneer Mining District.
2. The type of corner and location monuments used are wood 2"x2"x48" posts and metal tags with location information written thereon.
3. The bearings and distances in degrees and feet between claim corners are as depicted on the above map.



ANCI 20017



# LODE CLAIM LOCATION MAP



Corner Posts    
  Location Monuments    
 Scale: 1"=1000'

1. The above map depicts the **HC 439** Lode Claim, which is located in the SW 1/4 and NW 1/4 of the NW 1/4 of Section 36, Township 1 South, Range 11 East, Gila and Salt River Base and Meridian, Pinal County, Arizona, Pioneer Mining District.
2. The type of corner and location monuments used are wood 2"x2"x48" posts and metal tags with location information written thereon.
3. The bearings and distances in degrees and feet between claim corners are as depicted on the above map.

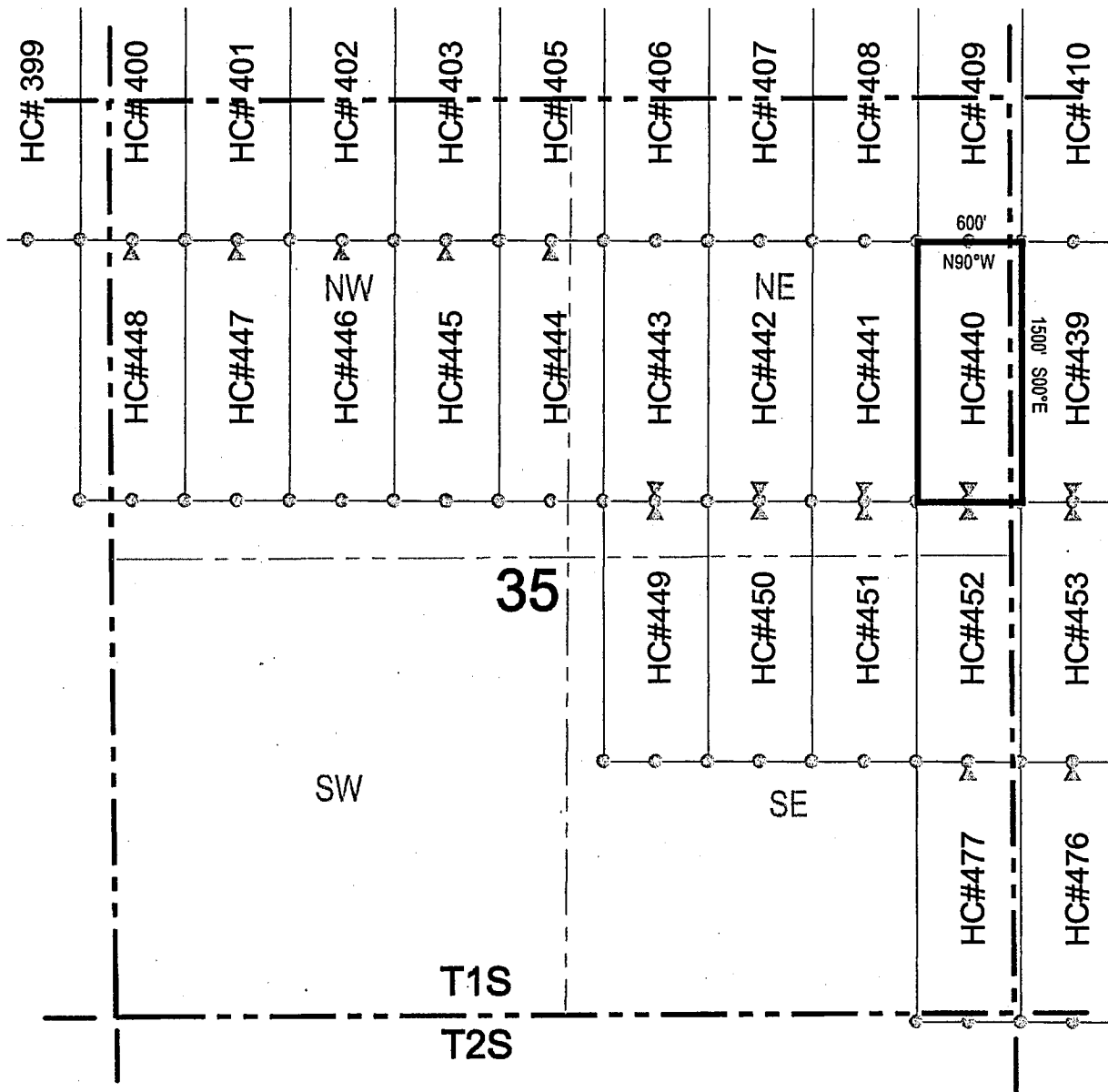


ANCH 200118





## LODE CLAIM LOCATION MAP



Corner Posts    
  Location Monuments    
 Scale: 1"=1000'

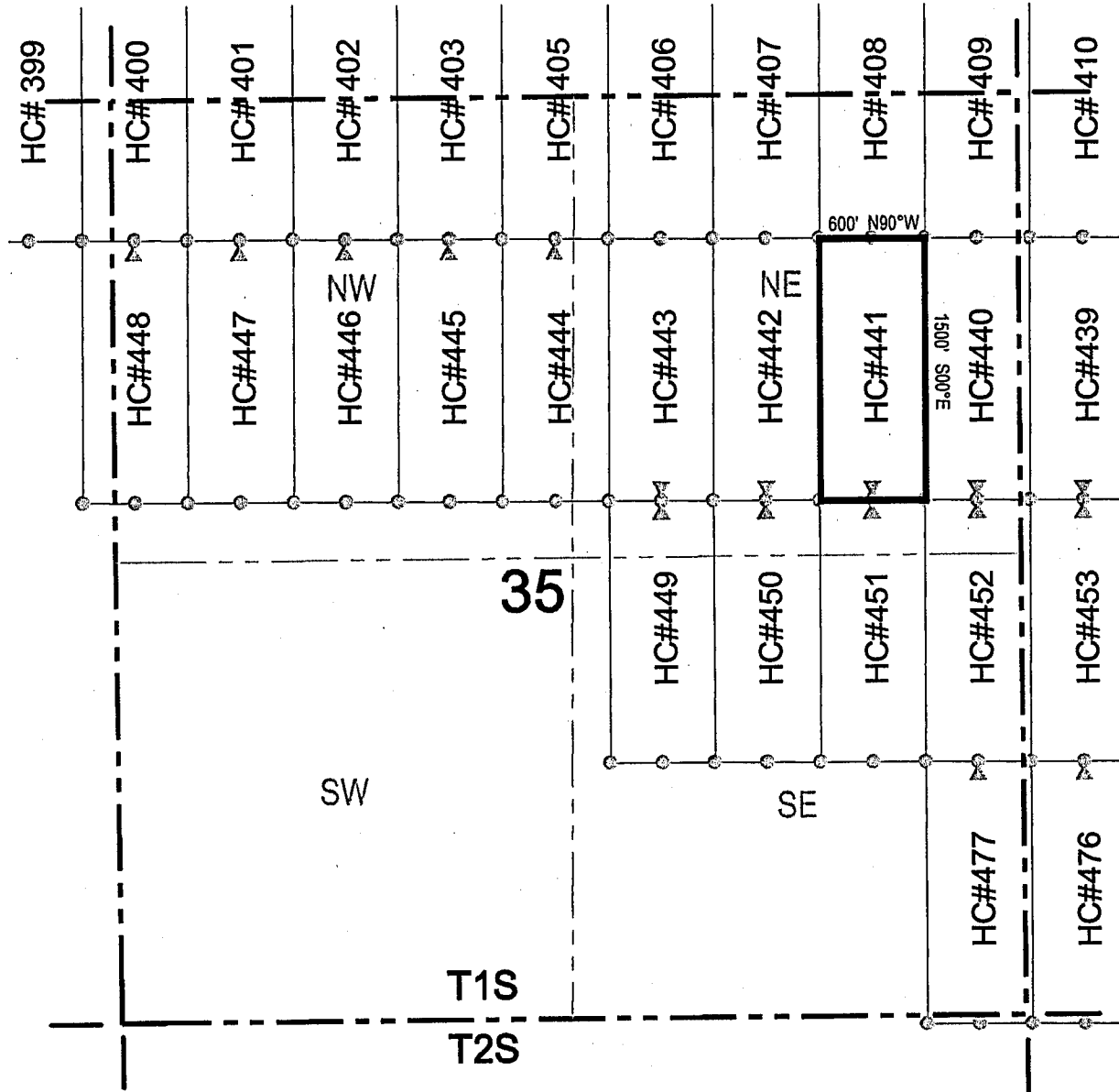
1. The above map depicts the **HC 440** Lode Claim, which is located in the SE 1/4 and NE 1/4 of the NE 1/4 of Section 35, and the SW 1/4 and NW 1/4 of the NE 1/4 of Section 36, Township 1 South, Range 11 East, Gila and Salt River Base and Meridian, Pinal County, Arizona, Pioneer Mining District.
2. The type of corner and location monuments used are wood 2"x2"x48" posts and metal tags with location information written thereon.
3. The bearings and distances in degrees and feet between claim corners are as depicted on the above map.



ANCH20019  
 b10020019



# LODE CLAIM LOCATION MAP



Corner Posts    
  Location Monuments    
 Scale: 1"=1000'

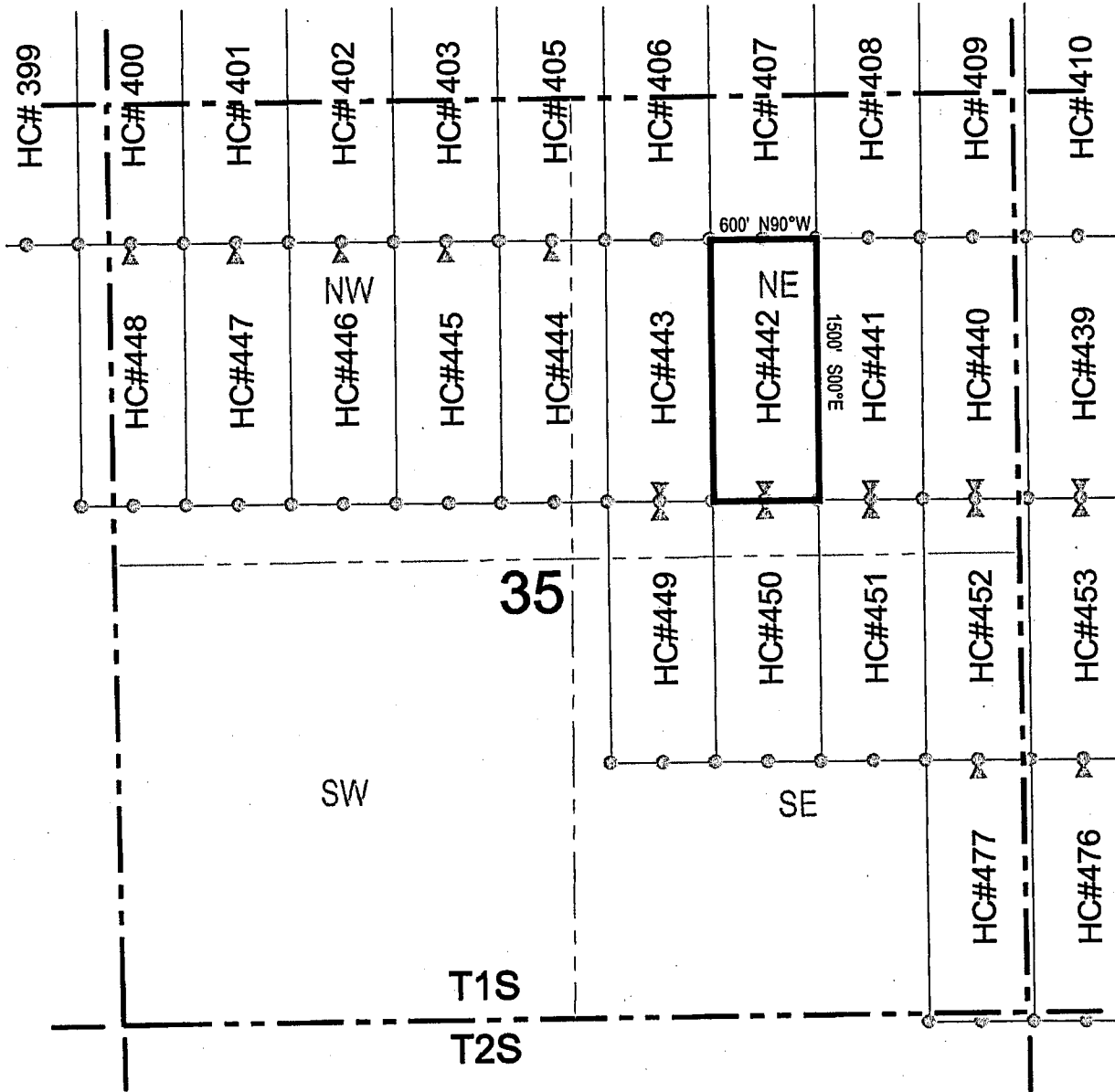


1. The above map depicts the **HC 441** Lode Claim, which is located in the SE 1/4 and NE 1/4 of the NE 1/4 of Section 35, Township 1 South, Range 11 East, Gila and Salt River Base and Meridian, Pinal County, Arizona, Pioneer Mining District.
2. The type of corner and location monuments used are wood 2"x2"x48" posts and metal tags with location information written thereon.
3. The bearings and distances in degrees and feet between claim corners are as depicted on the above map.

AHC420020



# LODE CLAIM LOCATION MAP



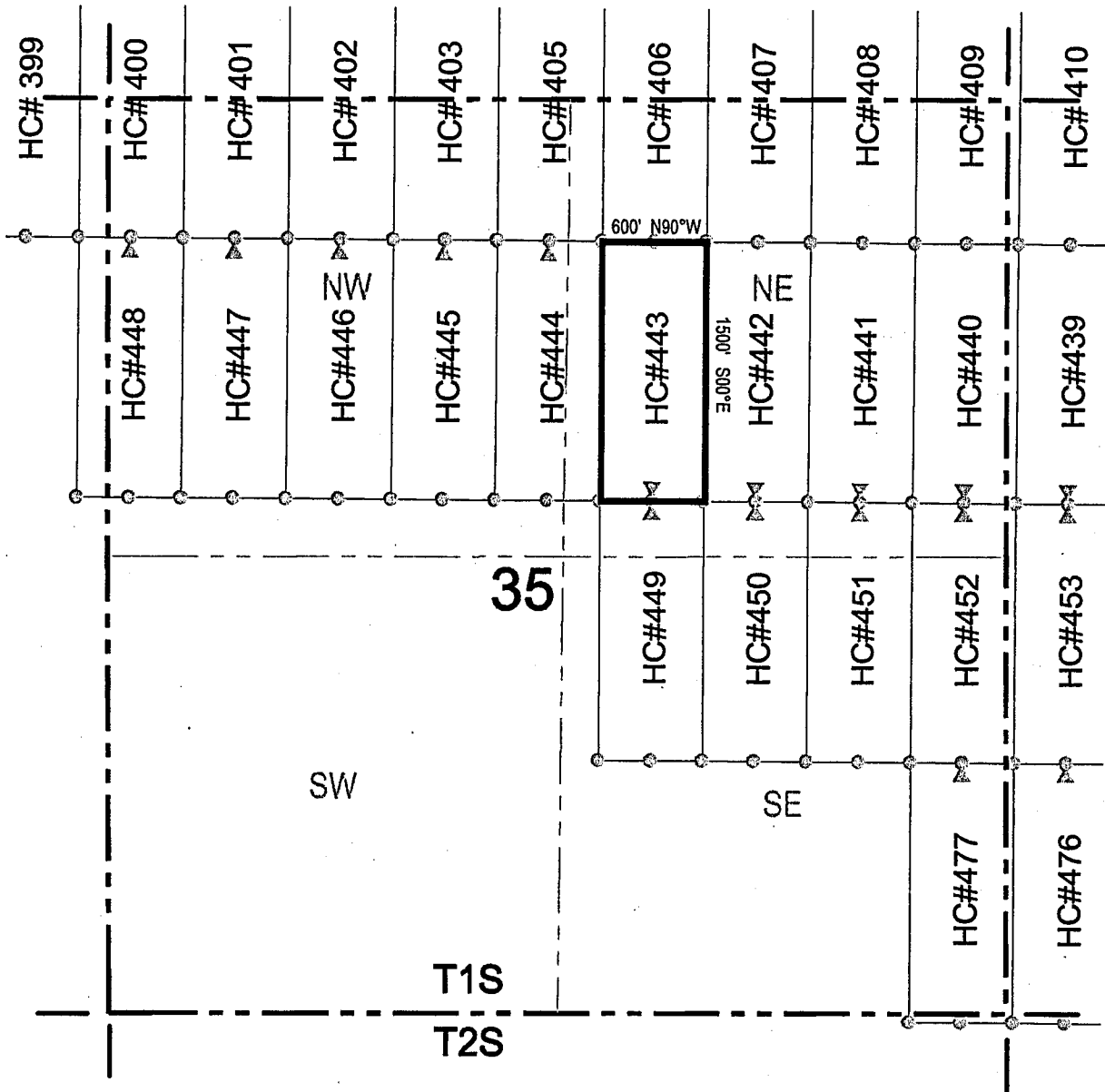
- Corner Posts    
  Location Monuments    
 Scale: 1"=1000'
1. The above map depicts the **HC 442** Lode Claim, which is located in the SW 1/4, SE 1/4, NE 1/4, and NW 1/4 of the NE 1/4 of Section 35, Township 1 South, Range 11 East, Gila and Salt River Base and Meridian, Pinal County, Arizona, Pioneer Mining District.
  2. The type of corner and location monuments used are wood 2"x2"x48" posts and metal tags with location information written thereon.
  3. The bearings and distances in degrees and feet between claim corners are as depicted on the above map.



A110420021



# LODE CLAIM LOCATION MAP



Corner Posts    
  Location Monuments    
 Scale: 1"=1000'



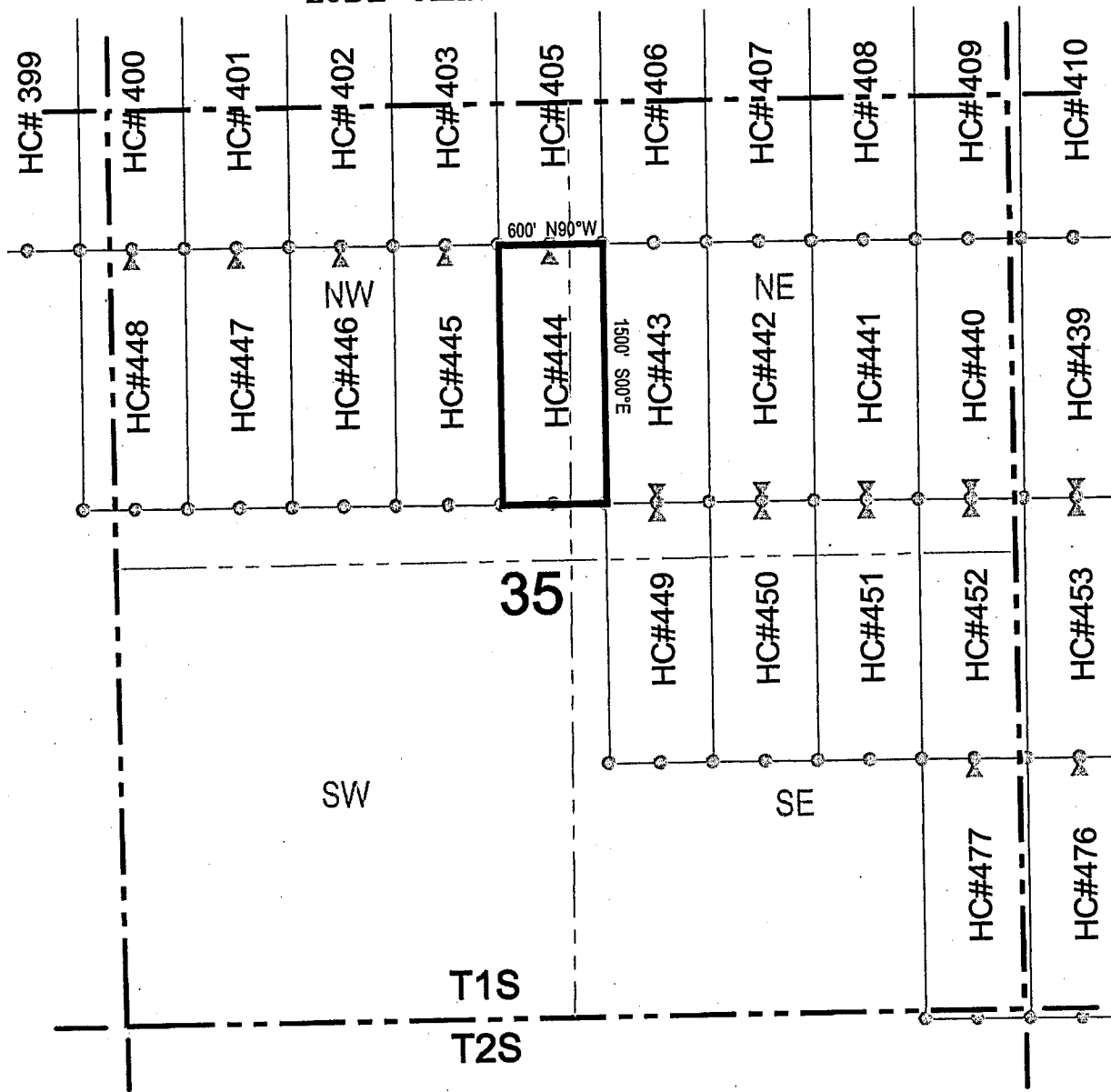
1. The above map depicts the **HC 443** Lode Claim, which is located in the SW 1/4 and NW 1/4 of the NE 1/4 of Section 35, Township 1 South, Range 11 East, Gila and Salt River Base and Meridian, Pinal County, Arizona, Pioneer Mining District.
2. The type of corner and location monuments used are wood 2"x2"x48" posts and metal tags with location information written thereon.
3. The bearings and distances in degrees and feet between claim corners are as depicted on the above map.

AZ002101V





# LODE CLAIM LOCATION MAP



Corner Posts    
  Location Monuments    
 Scale: 1"=1000'

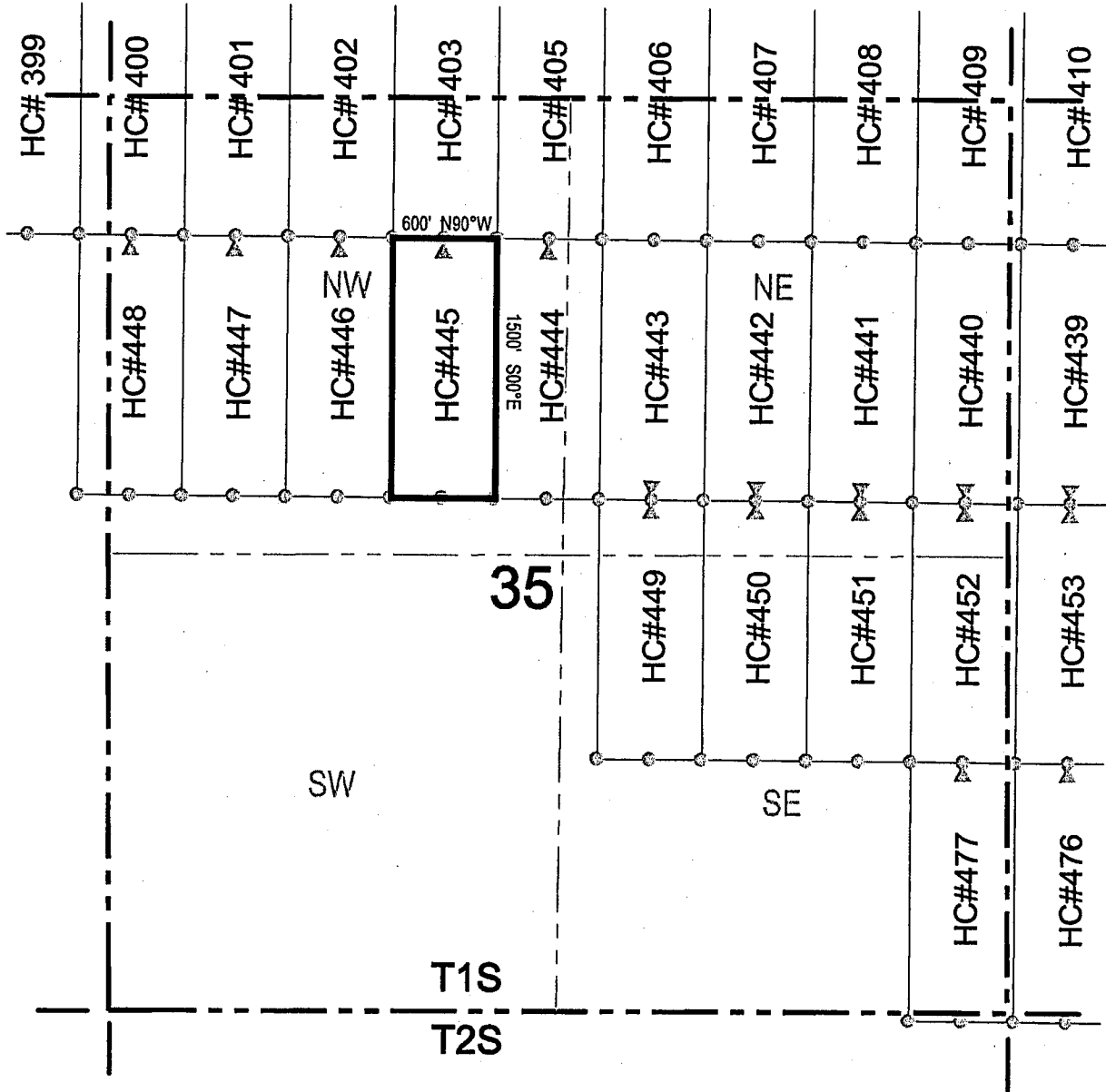
1. The above map depicts the **HC 444** Lode Claim, which is located in the SE 1/4 and NE 1/4 of the NW 1/4, and the NW 1/4 and SW 1/4 of the NE 1/4 of Section 35, Township 1 South, Range 11 East, Gila and Salt River Base and Meridian, Pinal County, Arizona, Pioneer Mining District.
2. The type of corner and location monuments used are wood 2"x2"x48" posts and metal tags with location information written thereon.
3. The bearings and distances in degrees and feet between claim corners are as depicted on the above map.



AHC420023



# LODE CLAIM LOCATION MAP



Corner Posts    
  Location Monuments    
 Scale: 1"=1000'

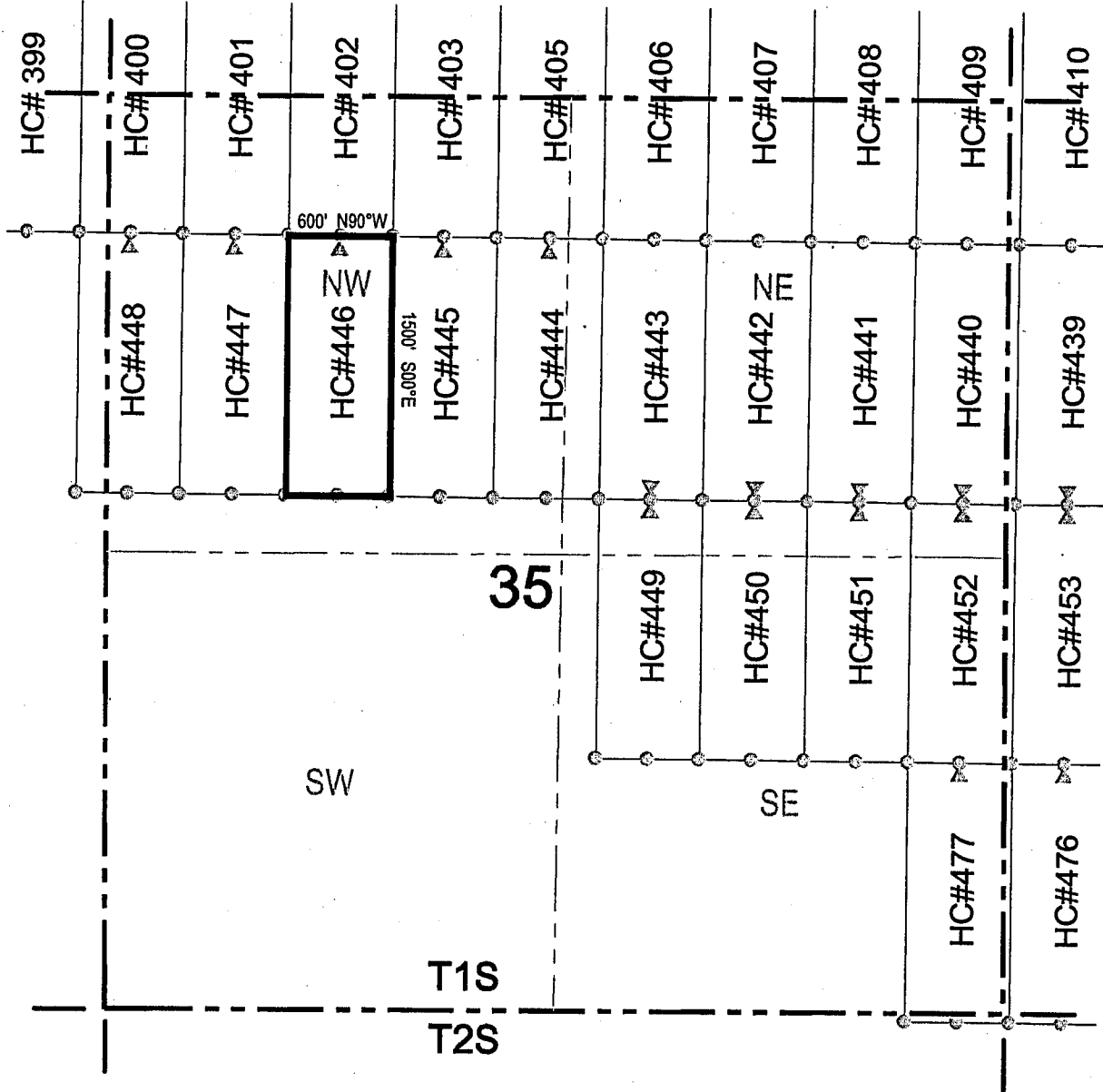
1. The above map depicts the **HC 445** Lode Claim, which is located in the SE 1/4 and NE 1/4 of the NW 1/4 of Section 35, Township 1 South, Range 11 East, Gila and Salt River Base and Meridian, Pinal County, Arizona, Pioneer Mining District.
2. The type of corner and location monuments used are wood 2"x2"x48" posts and metal tags with location information written thereon.
3. The bearings and distances in degrees and feet between claim corners are as depicted on the above map.



ANCI 20024



# LODE CLAIM LOCATION MAP



Corner Posts    
  Location Monuments    
 Scale: 1"=1000'

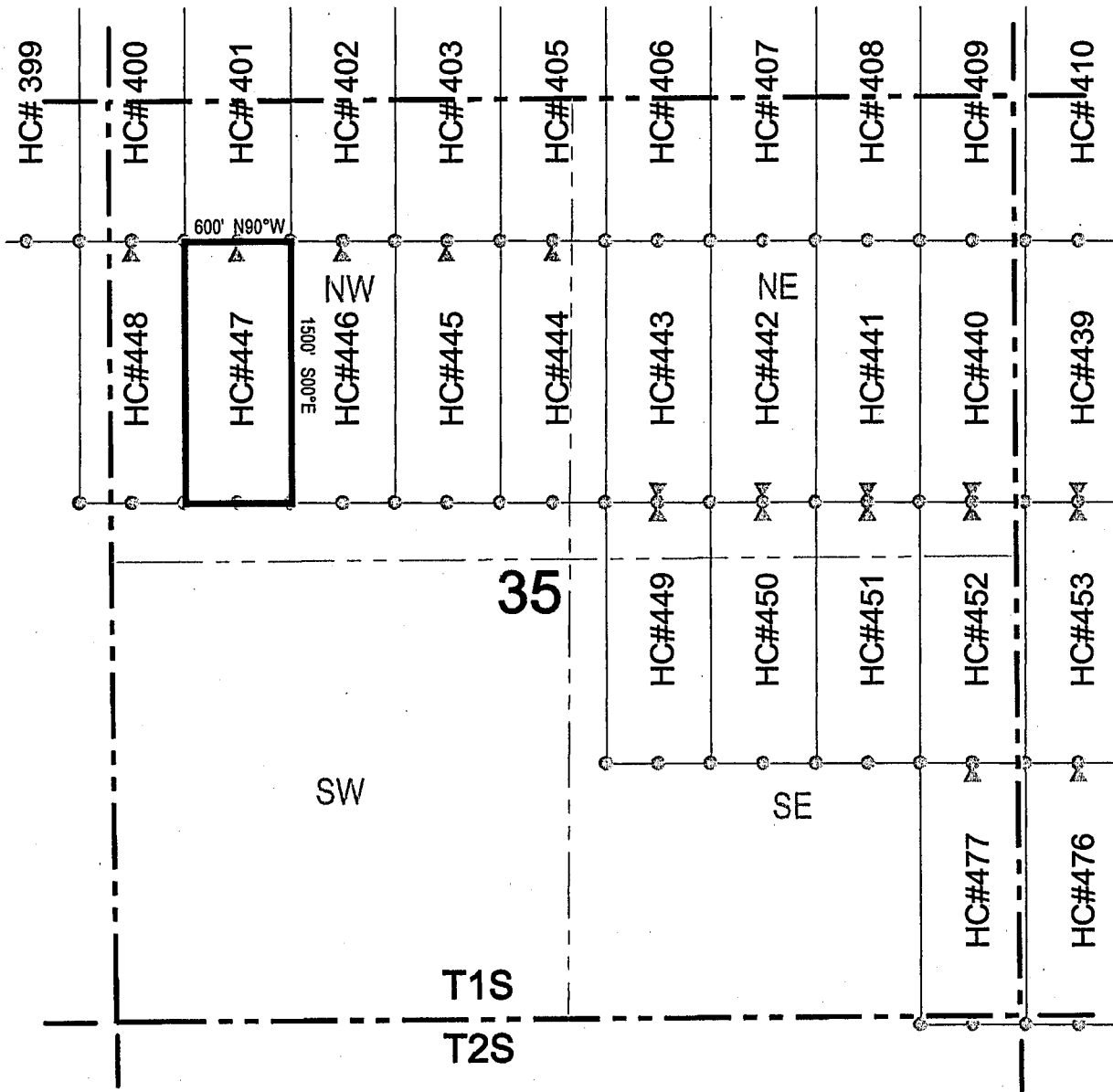
1. The above map depicts the **HC 446** Lode Claim, which is located in the SE 1/4, NE 1/4, NW 1/4, and SW 1/4 of the NW 1/4 of Section 35, Township 1 South, Range 11 East, Gila and Salt River Base and Meridian, Pinal County, Arizona, Pioneer Mining District.
2. The type of corner and location monuments used are wood 2"x2"x48" posts and metal tags with location information written thereon.
3. The bearings and distances in degrees and feet between claim corners are as depicted on the above map.



A110420025



# LODE CLAIM LOCATION MAP



Corner Posts    
  Location Monuments    
 Scale: 1"=1000'



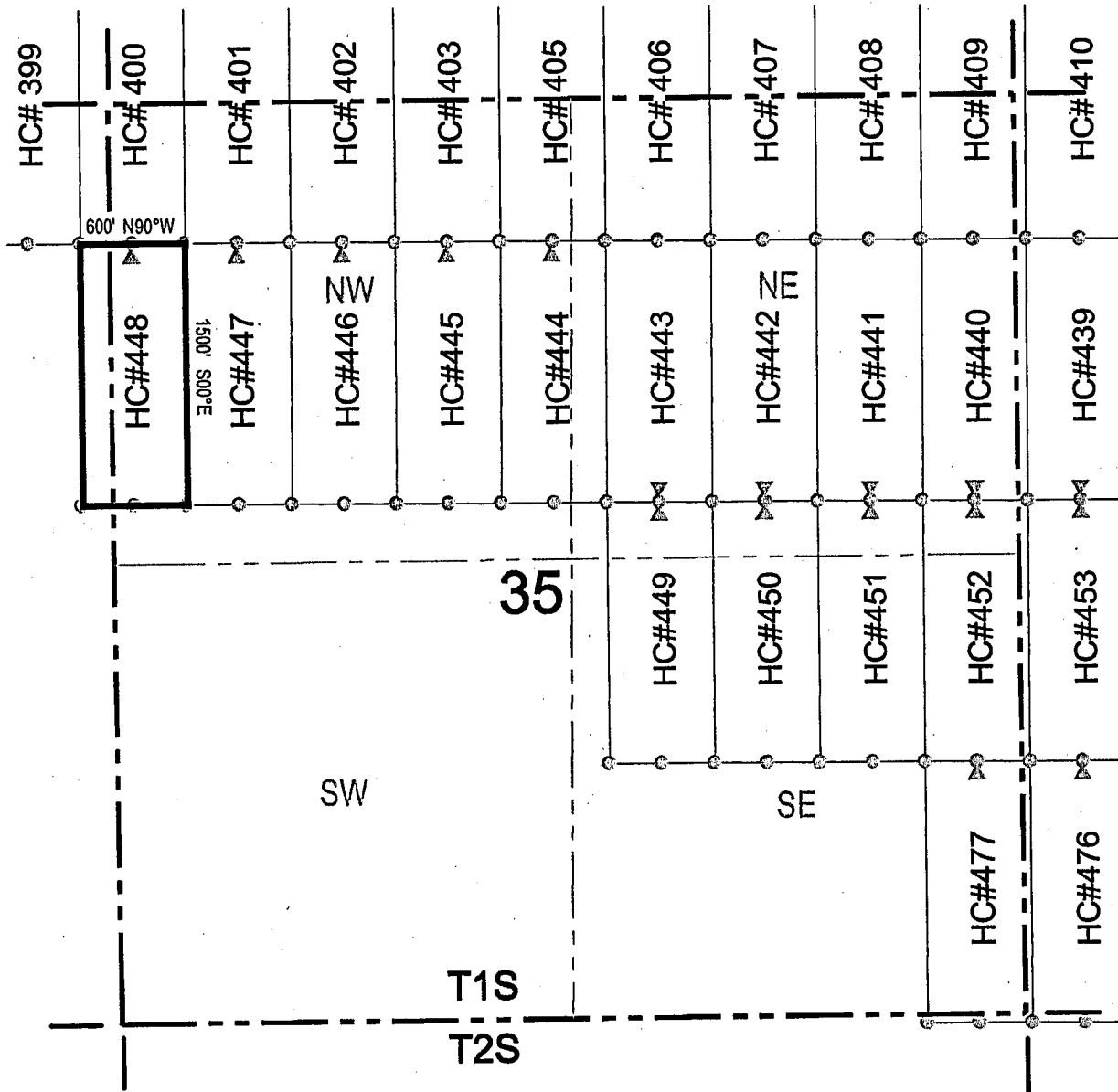
1. The above map depicts the HC 447 Lode Claim, which is located in the SW 1/4 and NW 1/4 of the NW 1/4 of Section 35, Township 1 South, Range 11 East, Gila and Salt River Base and Meridian, Pinal County, Arizona, Pioneer Mining District.
2. The type of corner and location monuments used are wood 2"x2"x48" posts and metal tags with location information written thereon.
3. The bearings and distances in degrees and feet between claim corners are as depicted on the above map.

ANCH 20026





# LODE CLAIM LOCATION MAP



Corner Posts    
  Location Monuments    
 Scale: 1"=1000'

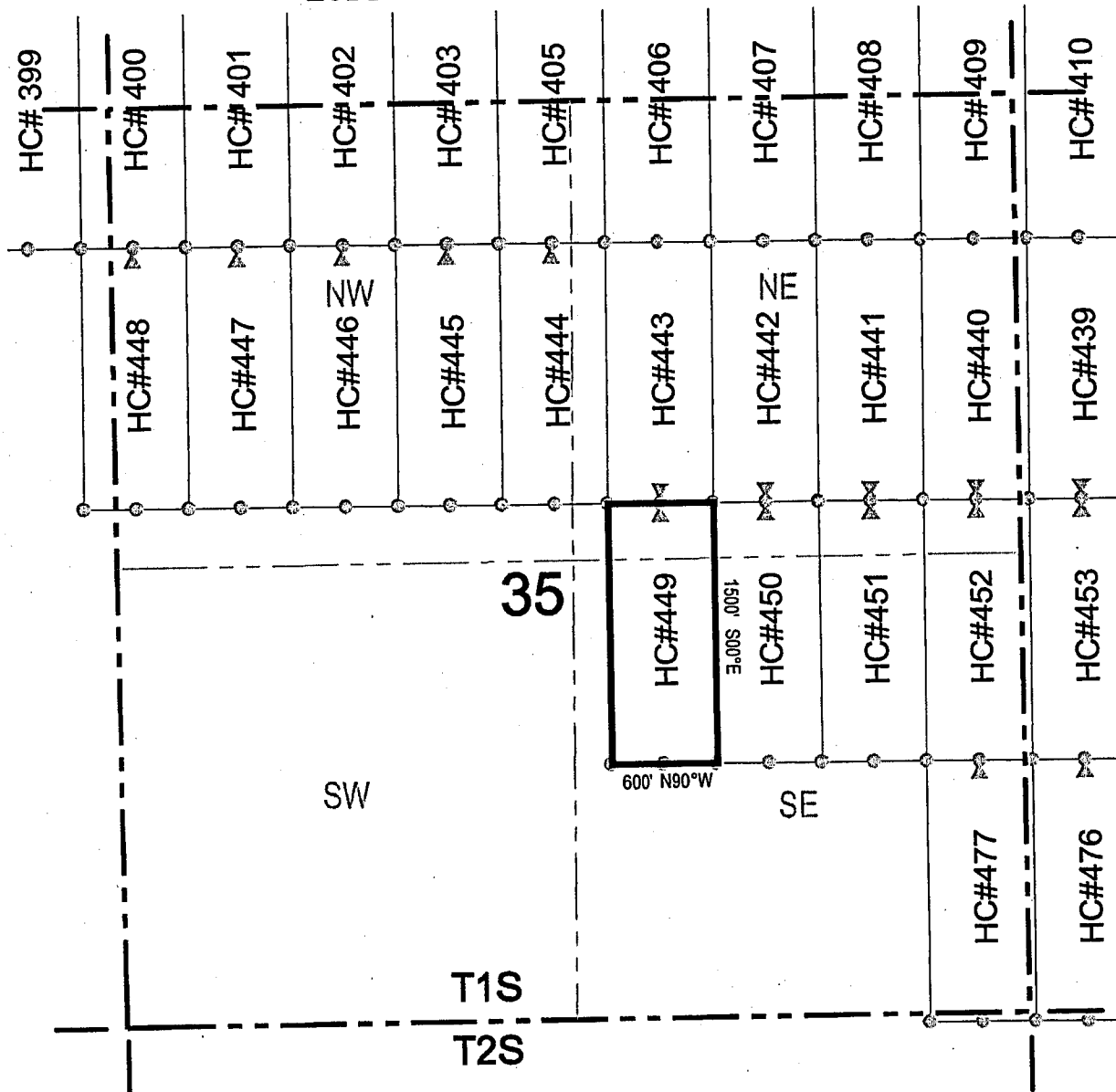
1. The above map depicts the **HC 448** Lode Claim, which is located in the SW 1/4 and NW 1/4 of the NW 1/4 of Section 35, and the NE 1/4 and SE 1/4 of the NE 1/4 of Section 34, Township 1 South, Range 11 East, Gila and Salt River Base and Meridian, Pinal County, Arizona, Pioneer Mining District.
2. The type of corner and location monuments used are wood 2"x2"x48" posts and metal tags with location information written thereon.
3. The bearings and distances in degrees and feet between claim corners are as depicted on the above map.



L20021011V



## LODE CLAIM LOCATION MAP



Corner Posts    
  Location Monuments    
 Scale: 1"=1000'

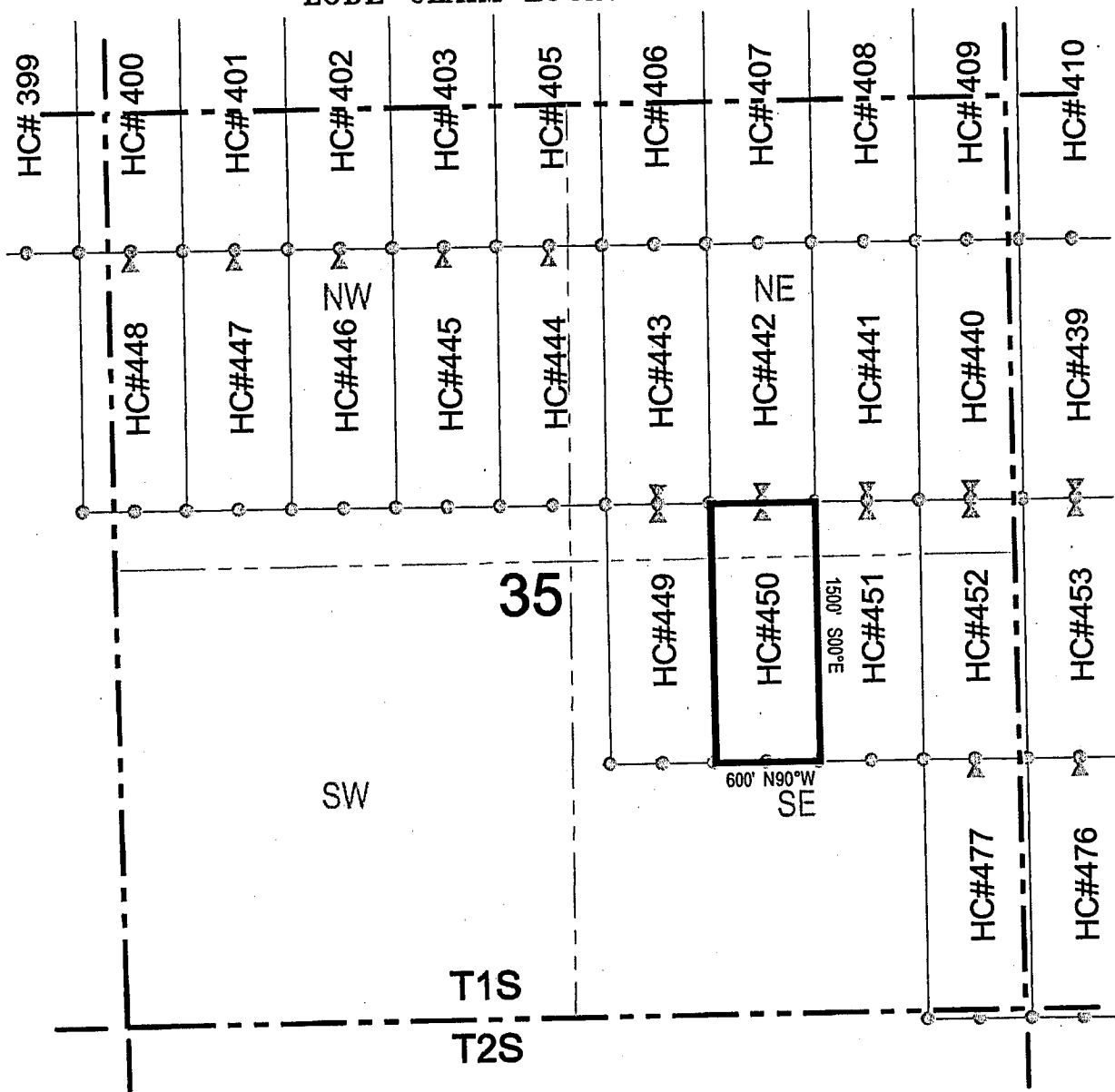
1. The above map depicts the **HC 449** Lode Claim, which is located in the SW 1/4 of the NE 1/4, and the NW 1/4 of the SE 1/4 of Section 35, Township 1 South, Range 11 East, Gila and Salt River Base and Meridian, Pinal County, Arizona, Pioneer Mining District.
2. The type of corner and location monuments used are wood 2"x2"x48" posts and metal tags with location information written thereon.
3. The bearings and distances in degrees and feet between claim corners are as depicted on the above map.



ANCL 20028



# LODE CLAIM LOCATION MAP



Corner Posts    
  Location Monuments    
 Scale: 1"=1000'

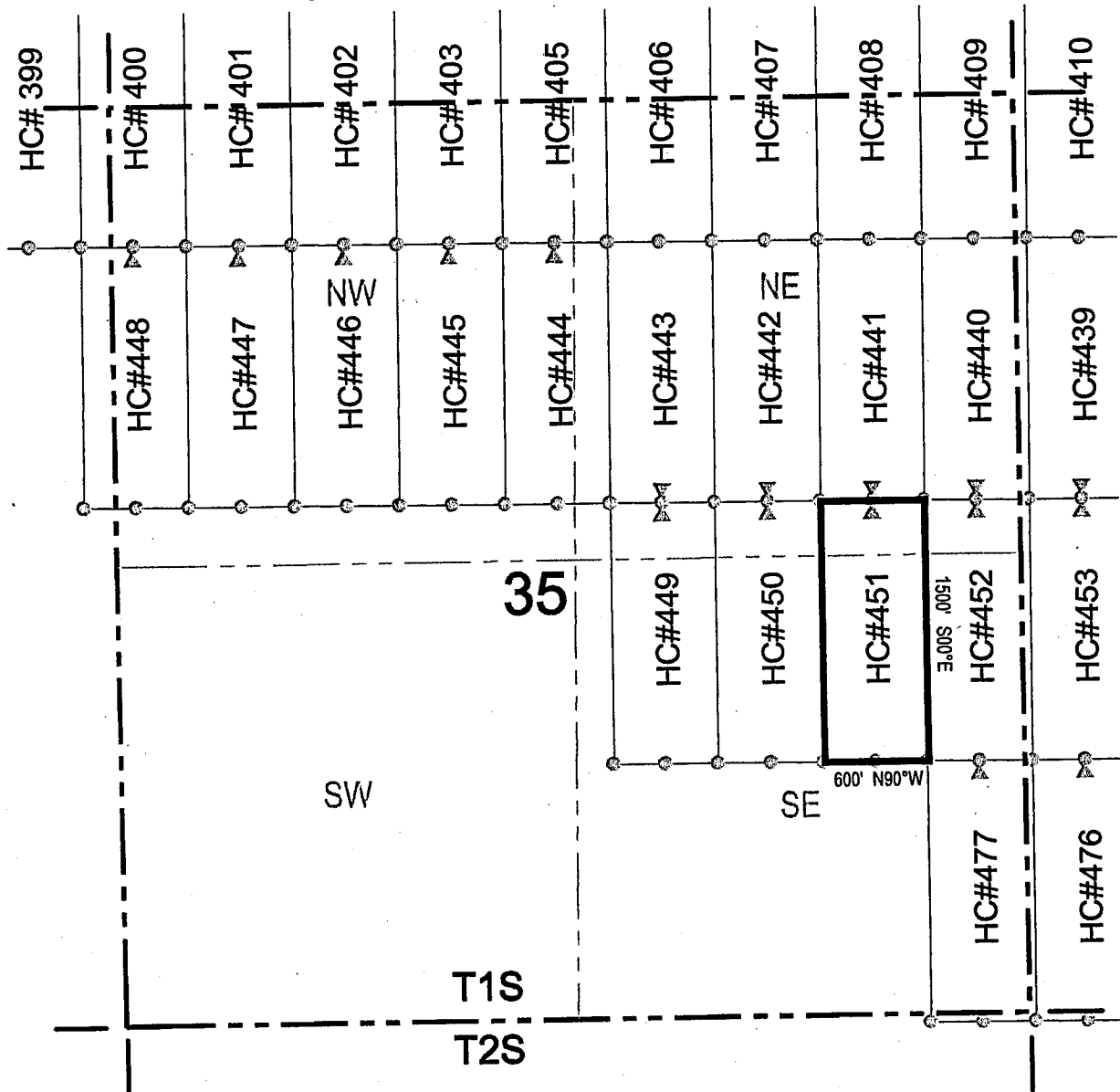
1. The above map depicts the **HC 450** Lode Claim, which is located in the SW 1/4 and SE 1/4 of the NE 1/4, and the NW 1/4 and NE 1/4 of the SE 1/4 of Section 35, Township 1 South, Range 11 East, Gila and Salt River Base and Meridian, Pinal County, Arizona, Pioneer Mining District.
2. The type of corner and location monuments used are wood 2"x2"x48" posts and metal tags with location information written thereon.
3. The bearings and distances in degrees and feet between claim corners are as depicted on the above map.



ANCH 20029



# LODE CLAIM LOCATION MAP



Corner Posts    
  Location Monuments    
 Scale: 1"=1000'

1. The above map depicts the **HC 451** Lode Claim, which is located in the SE 1/4 of the NE 1/4, and the NE 1/4 of the SE 1/4 of Section 35, Township 1 South, Range 11 East, Gila and Salt River Base and Meridian, Pinal County, Arizona, Pioneer Mining District.
2. The type of corner and location monuments used are wood 2"x2"x48" posts and metal tags with location information written thereon.
3. The bearings and distances in degrees and feet between claim corners are as depicted on the above map.

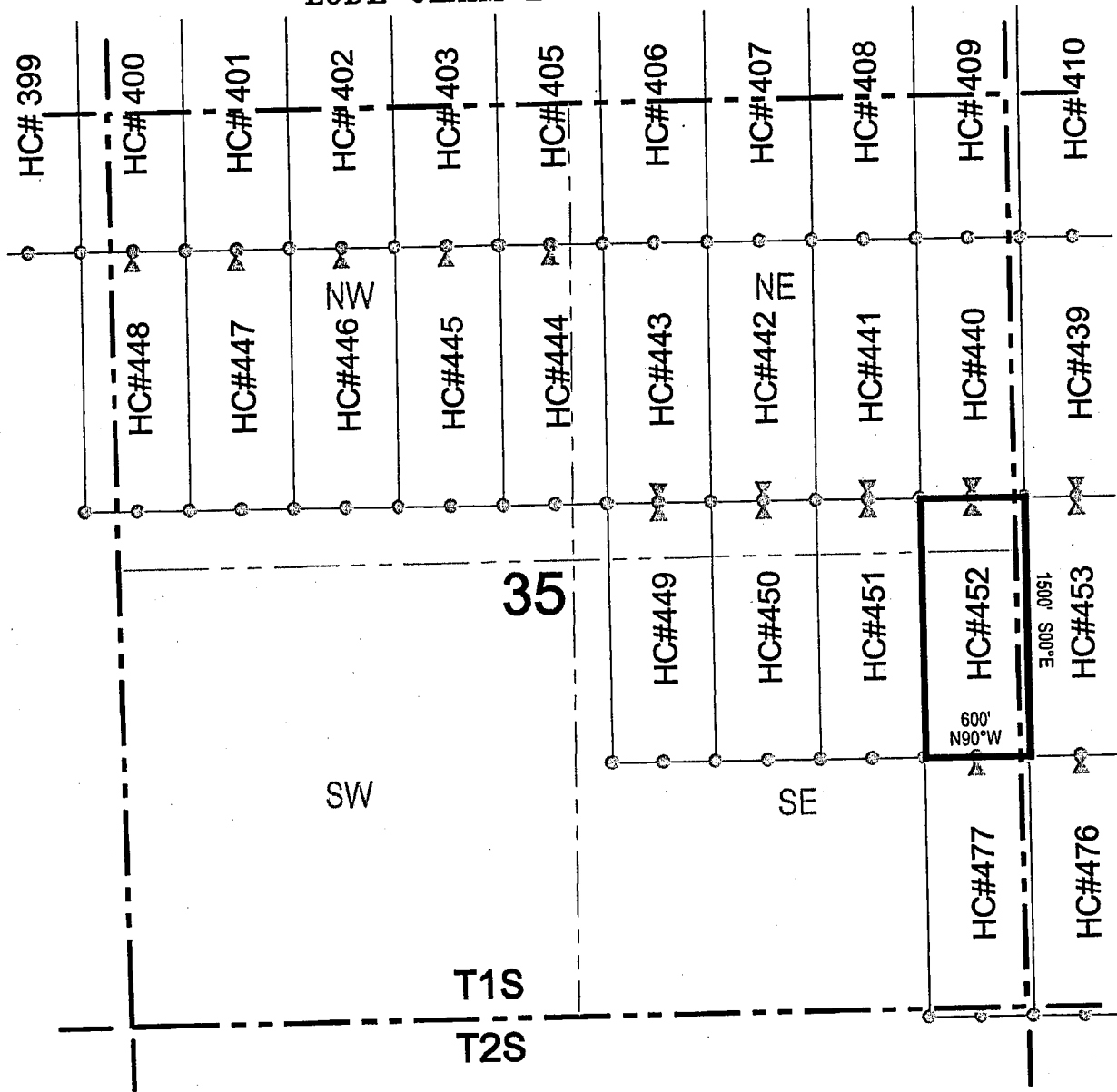


HC# 20030





# LODE CLAIM LOCATION MAP



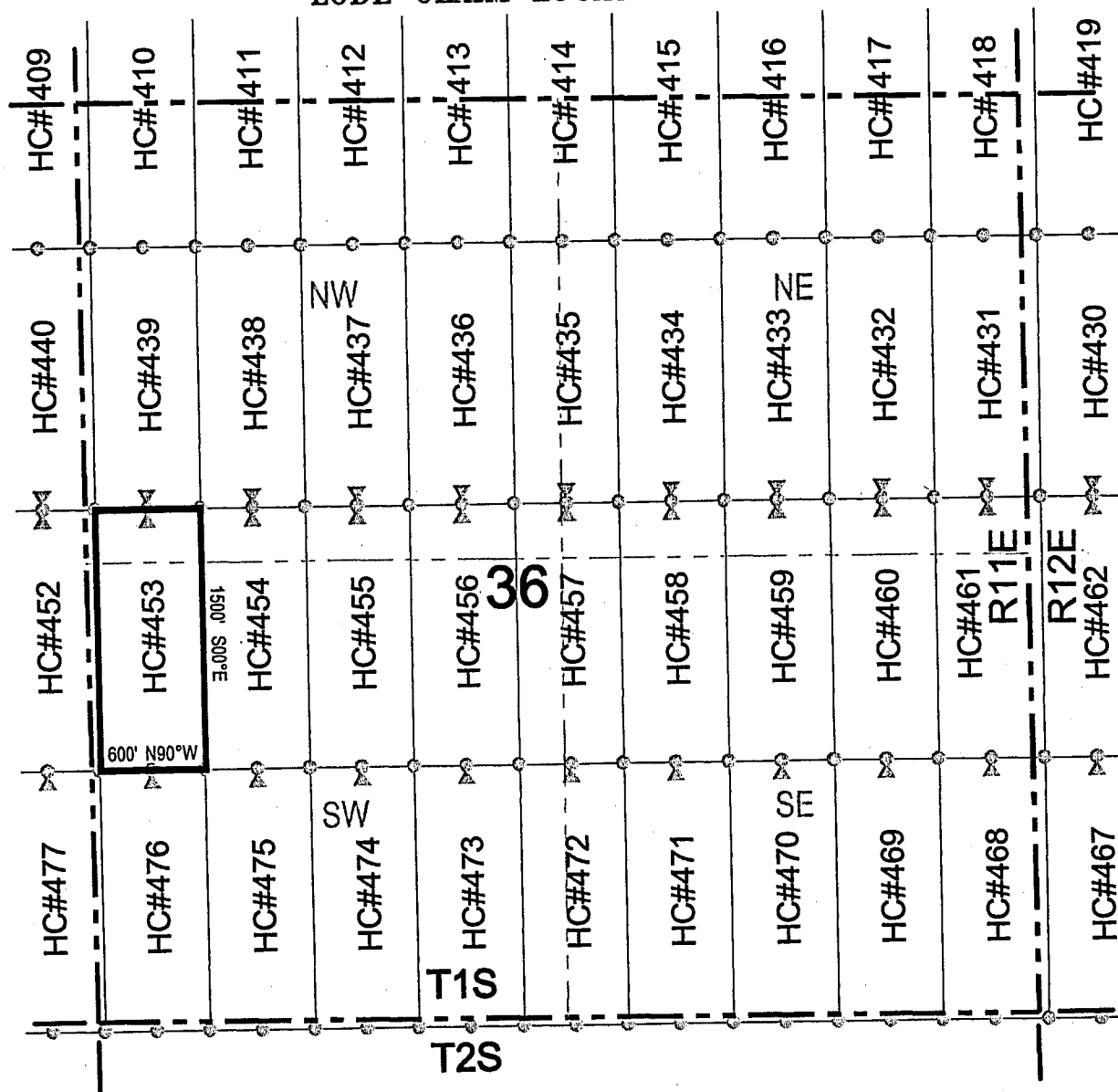
○ Corner Posts    ▲ Location Monuments    Scale: 1"=1000'

1. The above map depicts the **HC 452** Lode Claim, which is located in the SE 1/4 of the NE 1/4, and the NE 1/4 of the SE 1/4 of Section 35, and the NW 1/4 of the SW 1/4, and the SW 1/4 of the NW 1/4 of Section 36, Township 1 South, Range 11 East, Gila and Salt River Base and Meridian, Pinal County, Arizona, Pioneer Mining District.
2. The type of corner and location monuments used are wood 2"x2"x48" posts and metal tags with location information written thereon.
3. The bearings and distances in degrees and feet between claim corners are as depicted on the above map.

A110420031



## LODE CLAIM LOCATION MAP



Corner Posts    
  Location Monuments    
 Scale: 1"=1000'

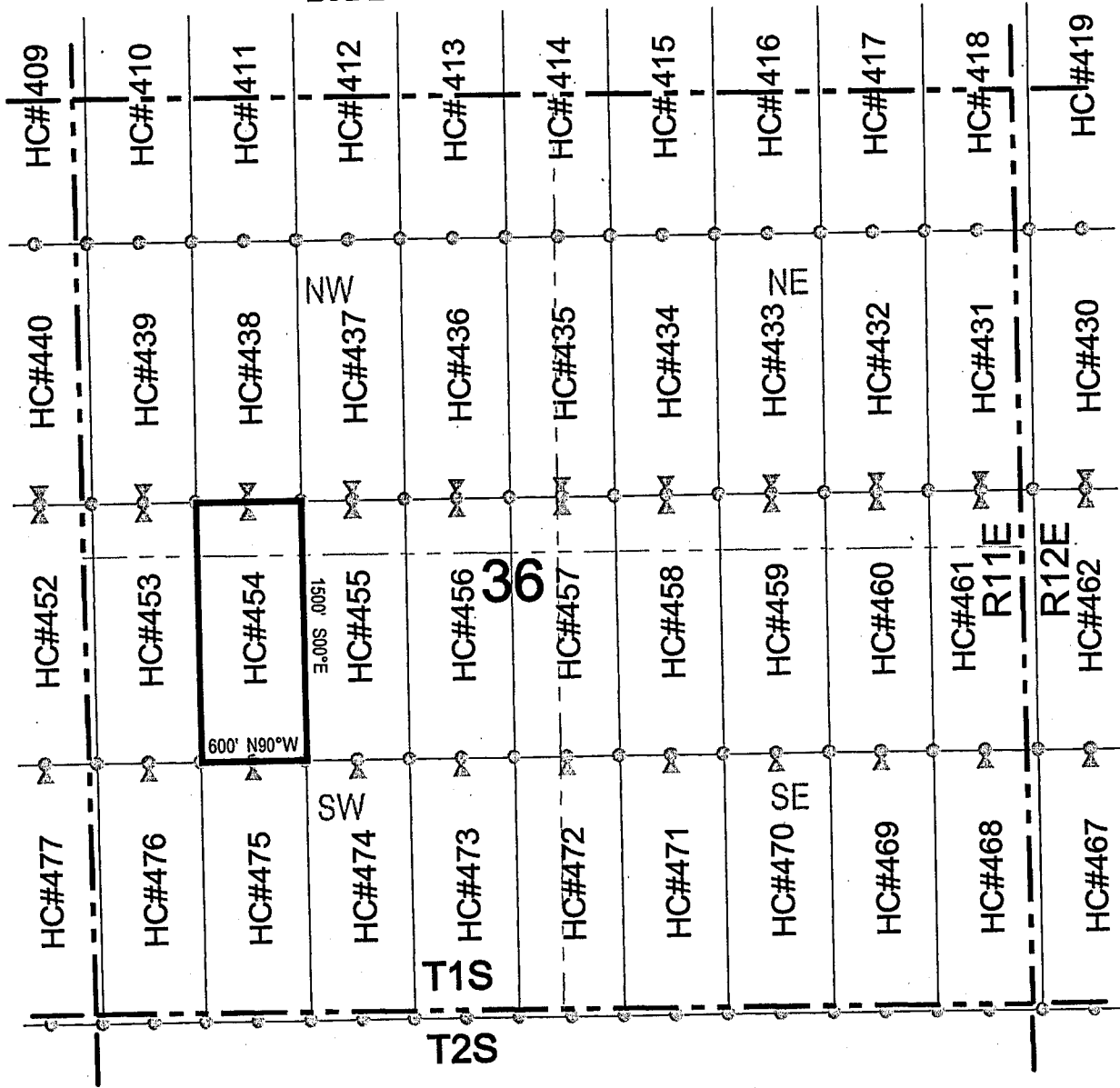
1. The above map depicts the **HC 453** Lode Claim, which is located in the SW 1/4 of the NW 1/4, and the NW 1/4 of the SW 1/4 of Section 36, Township 1 South, Range 11 East, Gila and Salt River Base and Meridian, Pinal County, Arizona, Pioneer Mining District.
2. The type of corner and location monuments used are wood 2"x2"x48" posts and metal tags with location information written thereon.
3. The bearings and distances in degrees and feet between claim corners are as depicted on the above map.



25002101V



# LODE CLAIM LOCATION MAP



Corner Posts    
  Location Monuments    
 Scale: 1"=1000'

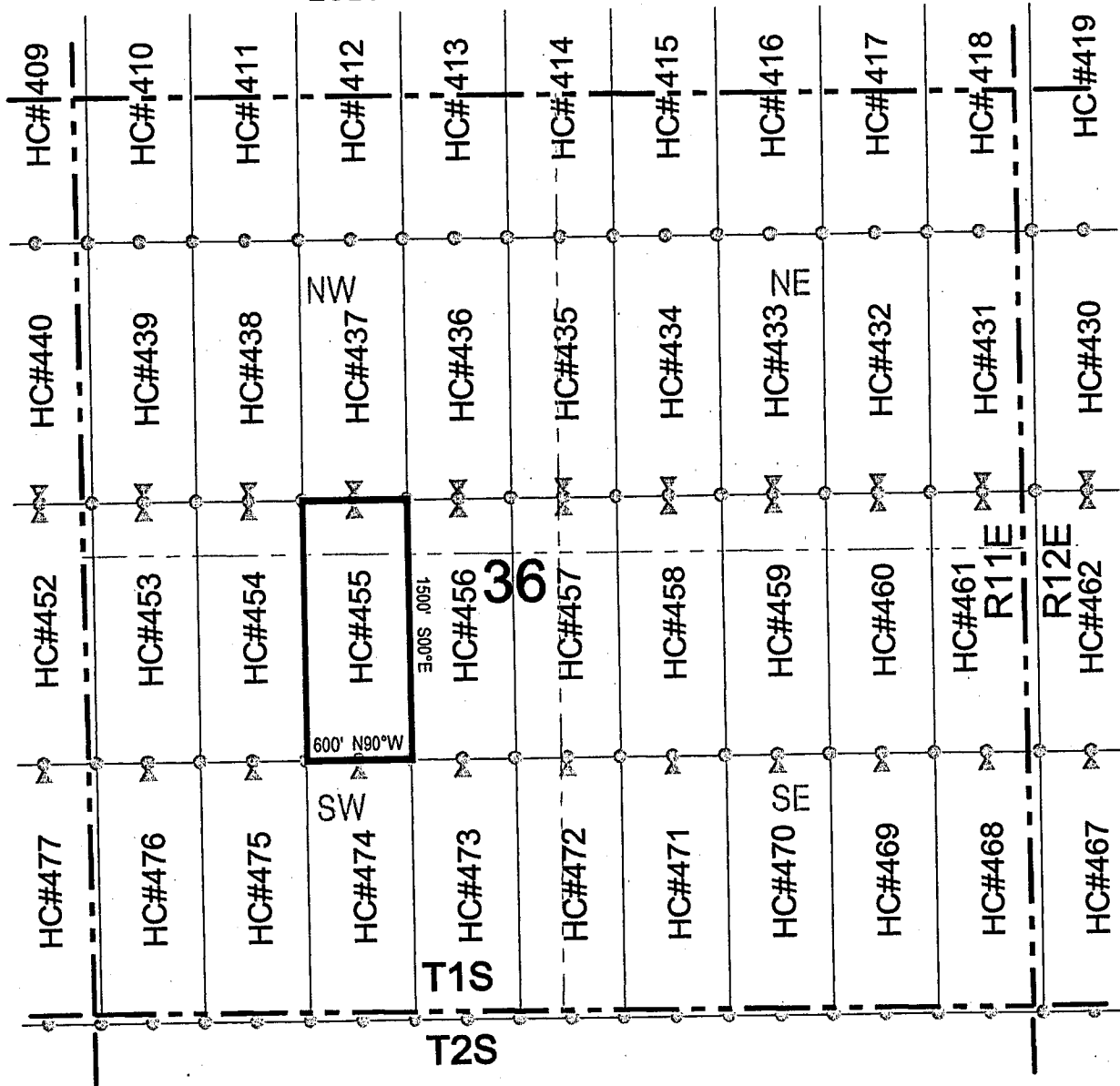
1. The above map depicts the **HC 454** Lode Claim, which is located in the SW 1/4 of the NW 1/4, and the NW 1/4 of the SW 1/4 of Section 36, Township 1 South, Range 11 East, Gila and Salt River Base and Meridian, Pinal County, Arizona, Pioneer Mining District.
2. The type of corner and location monuments used are wood 2"x2"x48" posts and metal tags with location information written thereon.
3. The bearings and distances in degrees and feet between claim corners are as depicted on the above map.



ANCH 20033



## LODE CLAIM LOCATION MAP



Corner Posts    
  Location Monuments    
 Scale: 1"=1000'

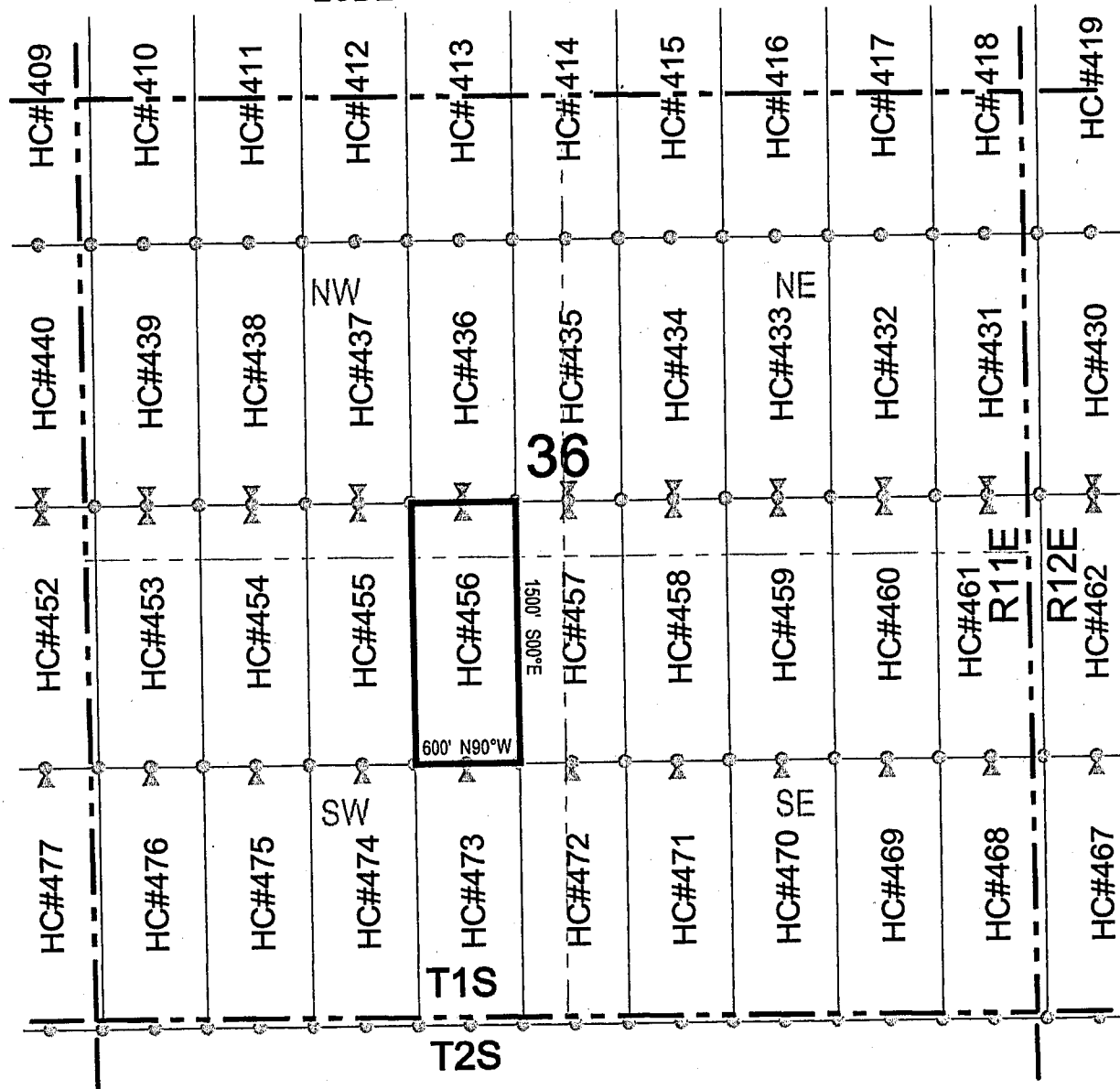
1. The above map depicts the **HC 455** Lode Claim, which is located in the SE 1/4 and SW 1/4 of the NW 1/4, and NW 1/4 and NE 1/4 of the SW 1/4 of Section 36, Township 1 South, Range 11 East, Gila and Salt River Base and Meridian, Pinal County, Arizona, Pioneer Mining District.
2. The type of corner and location monuments used are wood 2"x2"x48" posts and metal tags with location information written thereon.
3. The bearings and distances in degrees and feet between claim corners are as depicted on the above map.

150024011





LODE CLAIM LOCATION MAP



● Corner Posts    ▲ Location Monuments    Scale: 1"=1000'

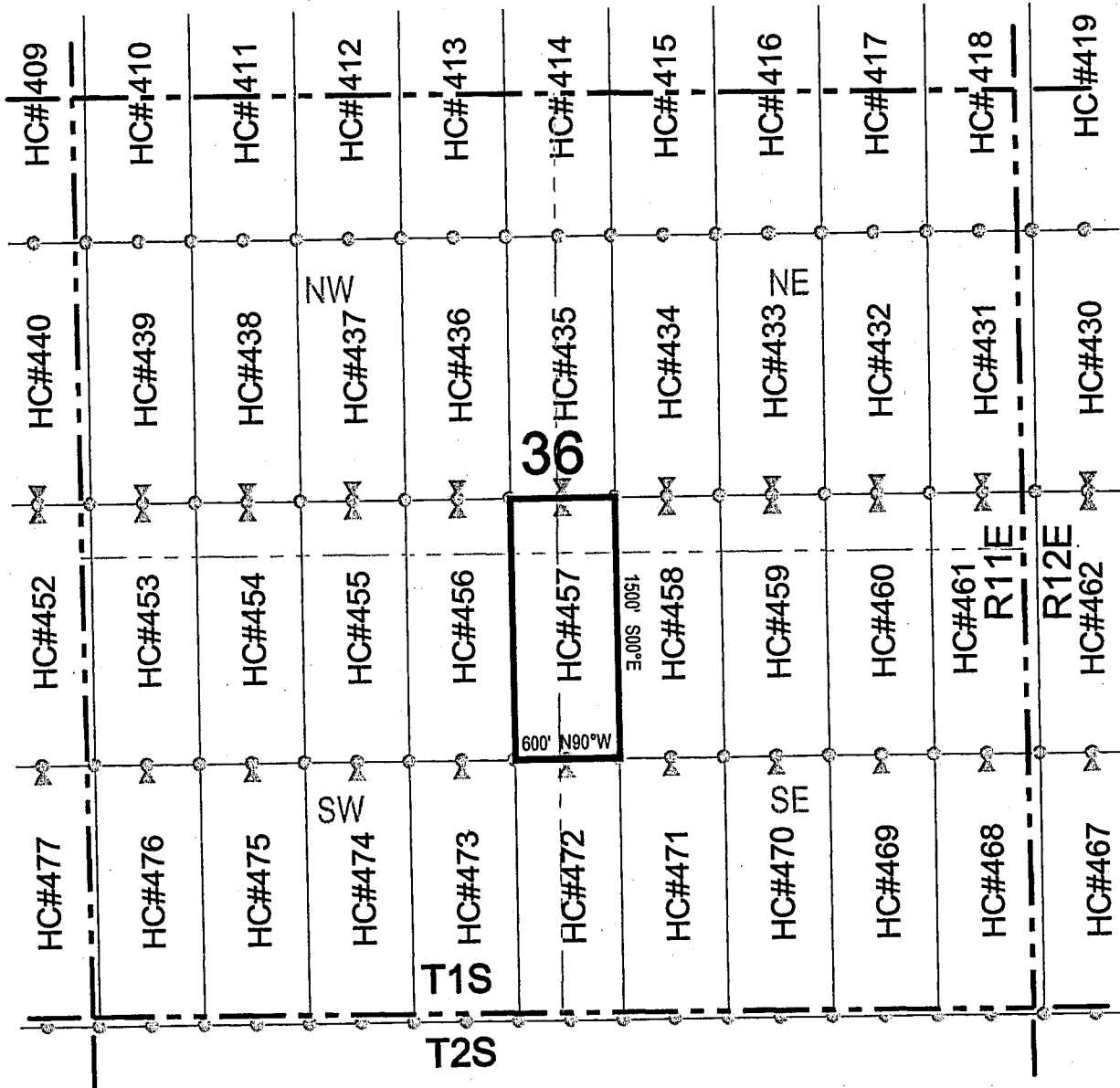
1. The above map depicts the **HC 456** Lode Claim, which is located in the SE 1/4 of the NW 1/4, and the NE 1/4 of the SW 1/4 of Section 36, Township 1 South, Range 11 East, Gila and Salt River Base and Meridian, Pinal County, Arizona, Pioneer Mining District.
2. The type of corner and location monuments used are wood 2"x2"x48" posts and metal tags with location information written thereon.
3. The bearings and distances in degrees and feet between claim corners are as depicted on the above map.



580021011V



# LODE CLAIM LOCATION MAP



Corner Posts    
  Location Monuments    
 Scale: 1"=1000'

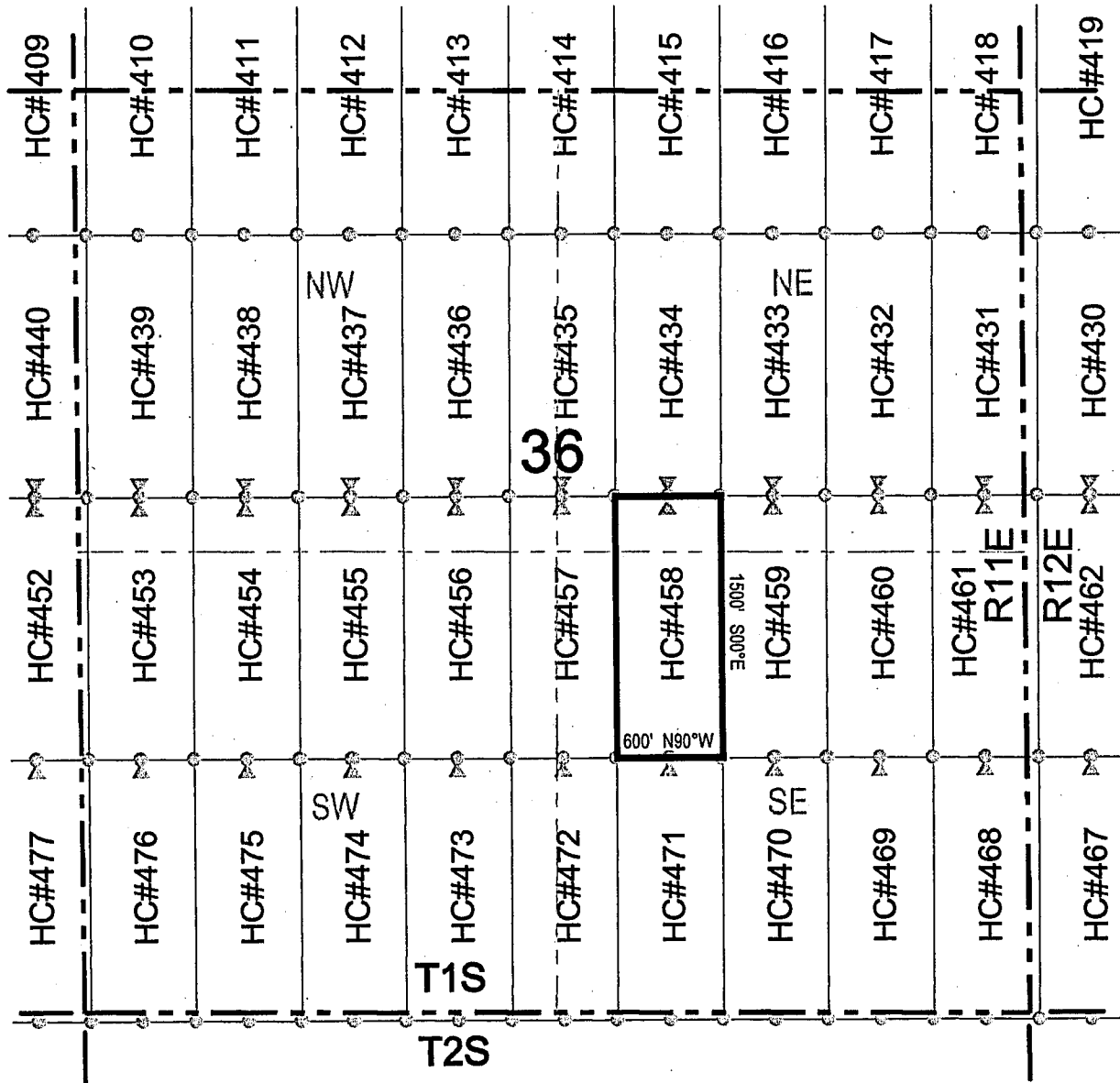
1. The above map depicts the **HC 457** Lode Claim, which is located in the SW 1/4 of the NE 1/4, SE 1/4 of the NW 1/4, NE 1/4 of the SW 1/4, and NW 1/4 of the SE 1/4 of Section 36, Township 1 South, Range 11 East, Gila and Salt River Base and Meridian, Pinal County, Arizona, Pioneer Mining District.
2. The type of corner and location monuments used are wood 2"x2"x48" posts and metal tags with location information written thereon.
3. The bearings and distances in degrees and feet between claim corners are as depicted on the above map.



ANCH 20036



# LODE CLAIM LOCATION MAP



Corner Posts    
  Location Monuments    
 Scale: 1"=1000'

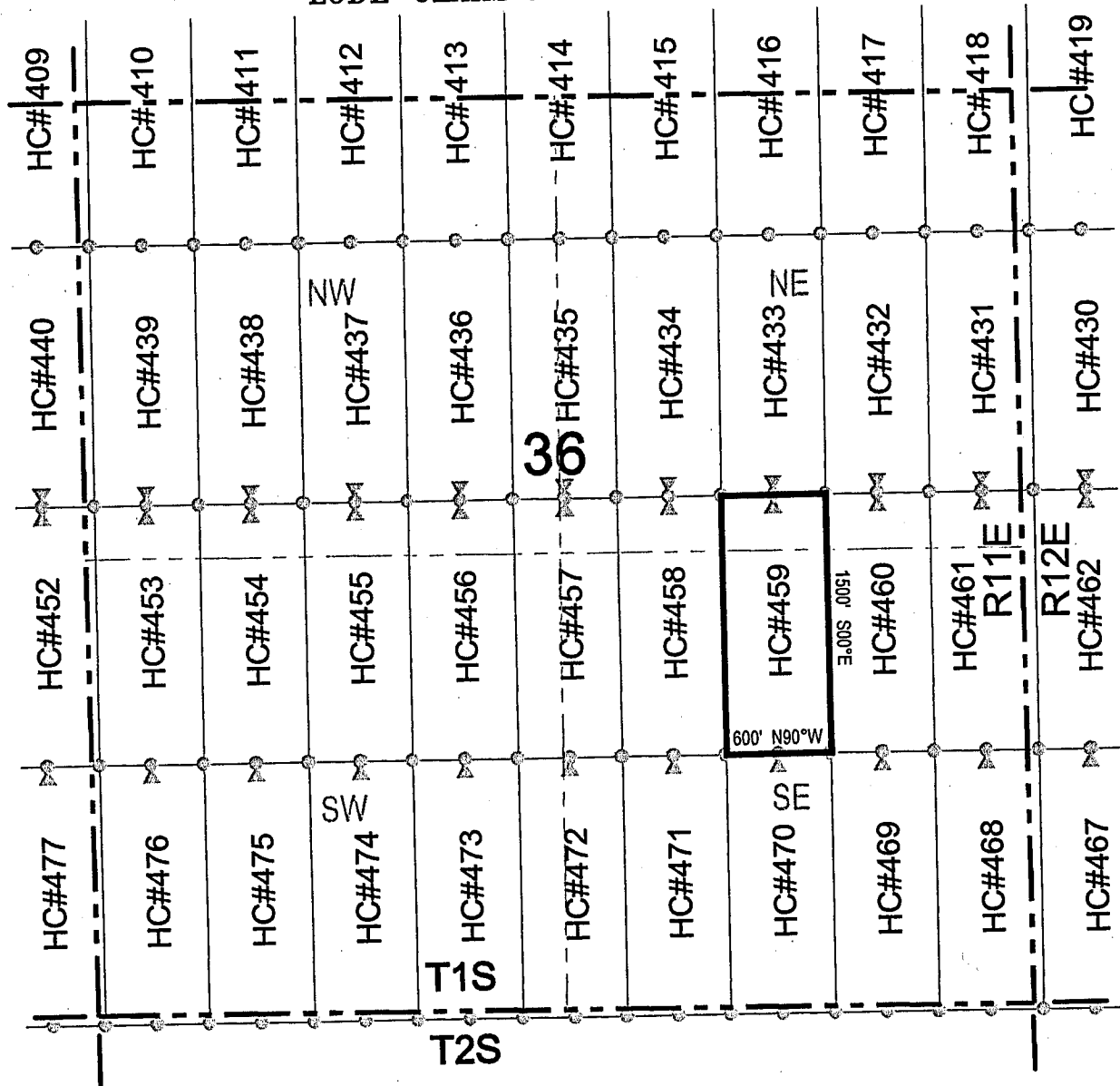


1. The above map depicts the **HC 458** Lode Claim, which is located in the SW 1/4 of the NE 1/4, and the NW 1/4 of the SE 1/4 of Section 36, Township 1 South, Range 11 East, Gila and Salt River Base and Meridian, Pinal County, Arizona, Pioneer Mining District.
2. The type of corner and location monuments used are wood 2"x2"x48" posts and metal tags with location information written thereon.
3. The bearings and distances in degrees and feet between claim corners are as depicted on the above map.

ANCH20037  
 LC002401V



## LODE CLAIM LOCATION MAP



Corner Posts    
  Location Monuments    
 Scale: 1"=1000'

1. The above map depicts the **HC 459** Lode Claim, which is located in the SW 1/4 and SE 1/4 of the NE 1/4, and the NW 1/4 and NE 1/4 of the SE 1/4 of Section 36, Township 1 South, Range 11 East, Gila and Salt River Base and Meridian, Pinal County, Arizona, Pioneer Mining District.
2. The type of corner and location monuments used are wood 2"x2"x48" posts and metal tags with location information written thereon.
3. The bearings and distances in degrees and feet between claim corners are as depicted on the above map.

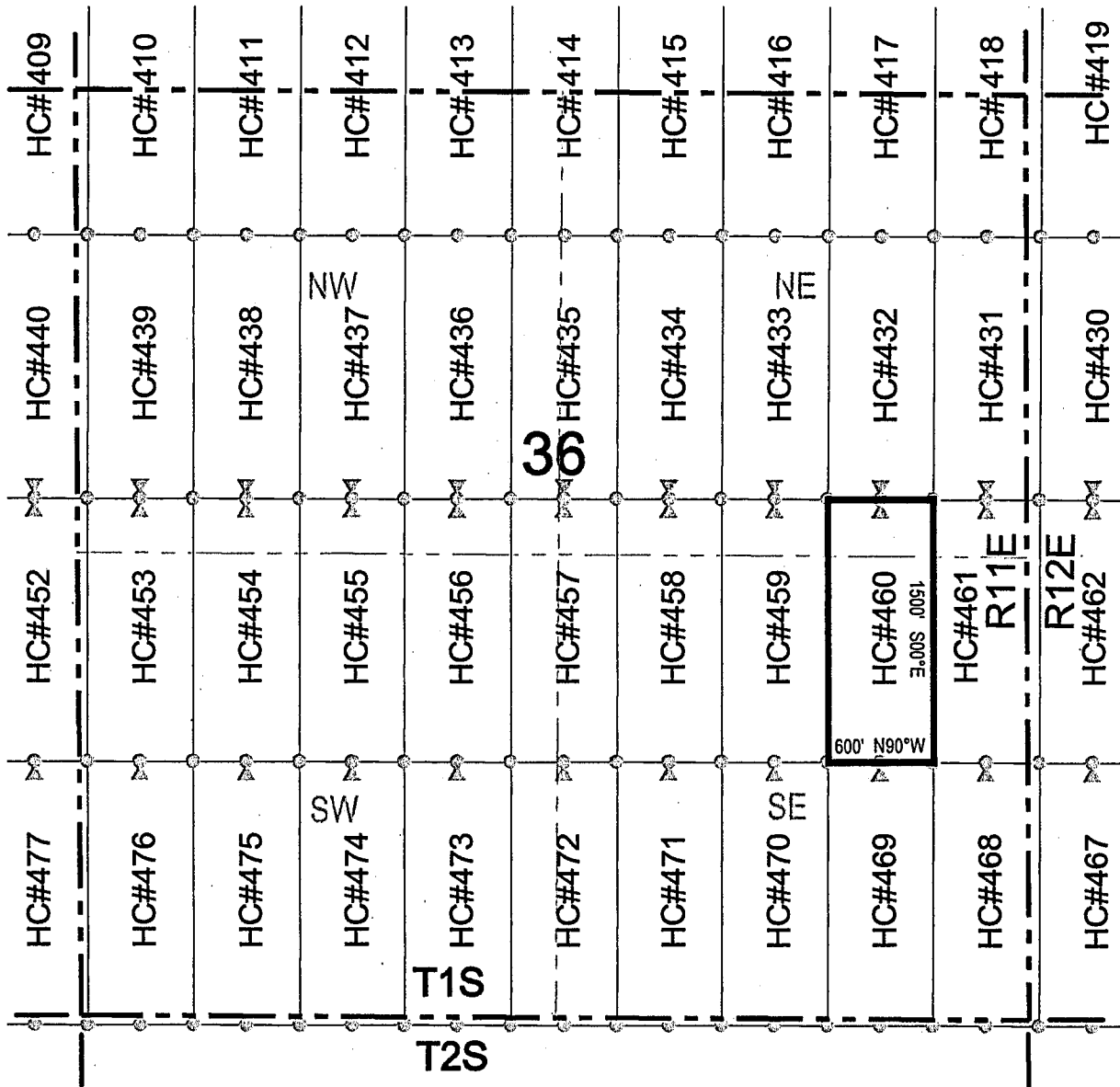


ARCH 20038





# LODE CLAIM LOCATION MAP



Corner Posts    
  Location Monuments    
 Scale: 1"=1000'

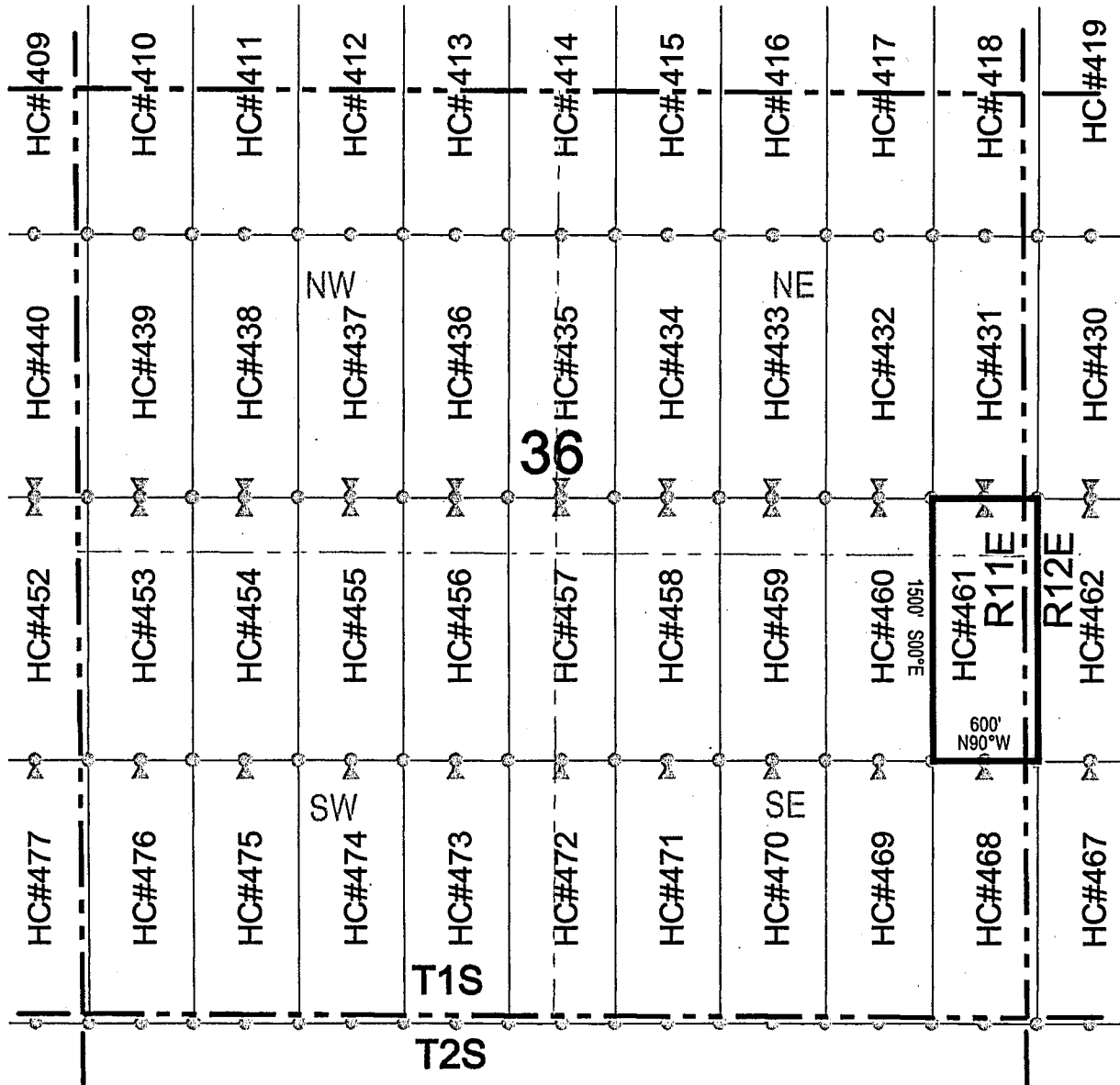
1. The above map depicts the **HC 460** Lode Claim, which is located in the SE 1/4 of the NE 1/4, and the NE 1/4 of the SE 1/4 of Section 36, Township 1 South, Range 11 East, Gila and Salt River Base and Meridian, Pinal County, Arizona, Pioneer Mining District.
2. The type of corner and location monuments used are wood 2"x2"x48" posts and metal tags with location information written thereon.
3. The bearings and distances in degrees and feet between claim corners are as depicted on the above map.



ANCH 20039  
 bE002101V



## LODE CLAIM LOCATION MAP



Corner Posts    
  Location Monuments    
 Scale: 1"=1000'

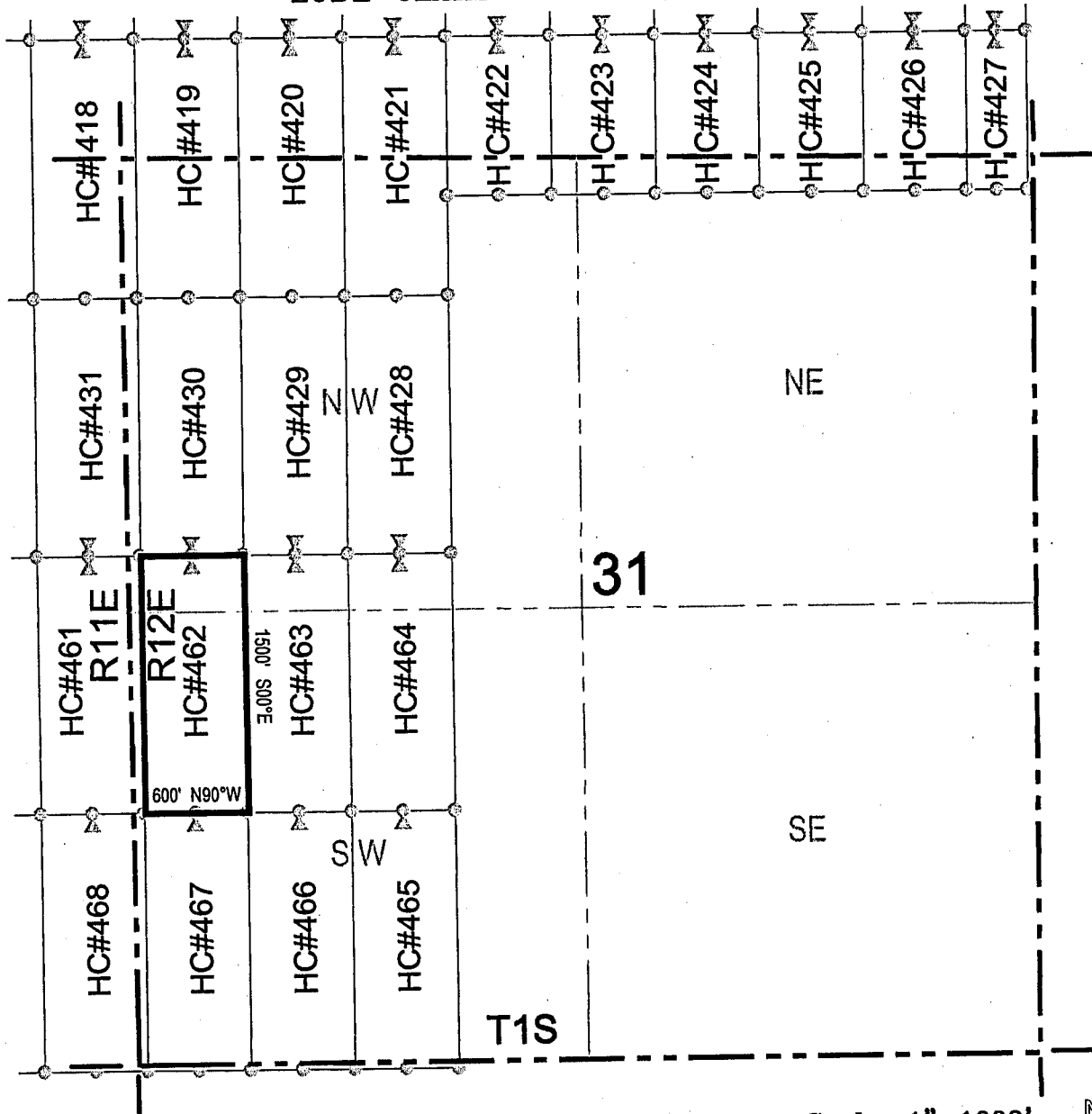
1. The above map depicts the **HC 461** Lode Claim, which is located in the SE 1/4 of the NE 1/4, and the NE 1/4 of the SE 1/4 of Section 36, Township 1 South, Range 11 East, and the SW 1/4 of the NW 1/4, and the NW 1/4 of the SW 1/4 of Section 31, Township 1 South, Range 12 East, Gila and Salt River Base and Meridian, Pinal County, Arizona, Pioneer Mining District.
2. The type of corner and location monuments used are wood 2"x2"x48" posts and metal tags with location information written thereon.
3. The bearings and distances in degrees and feet between claim corners are as depicted on the above map.



04002401V



# LODE CLAIM LOCATION MAP



Corner Posts    
  Location Monuments    
 Scale: 1"=1000'

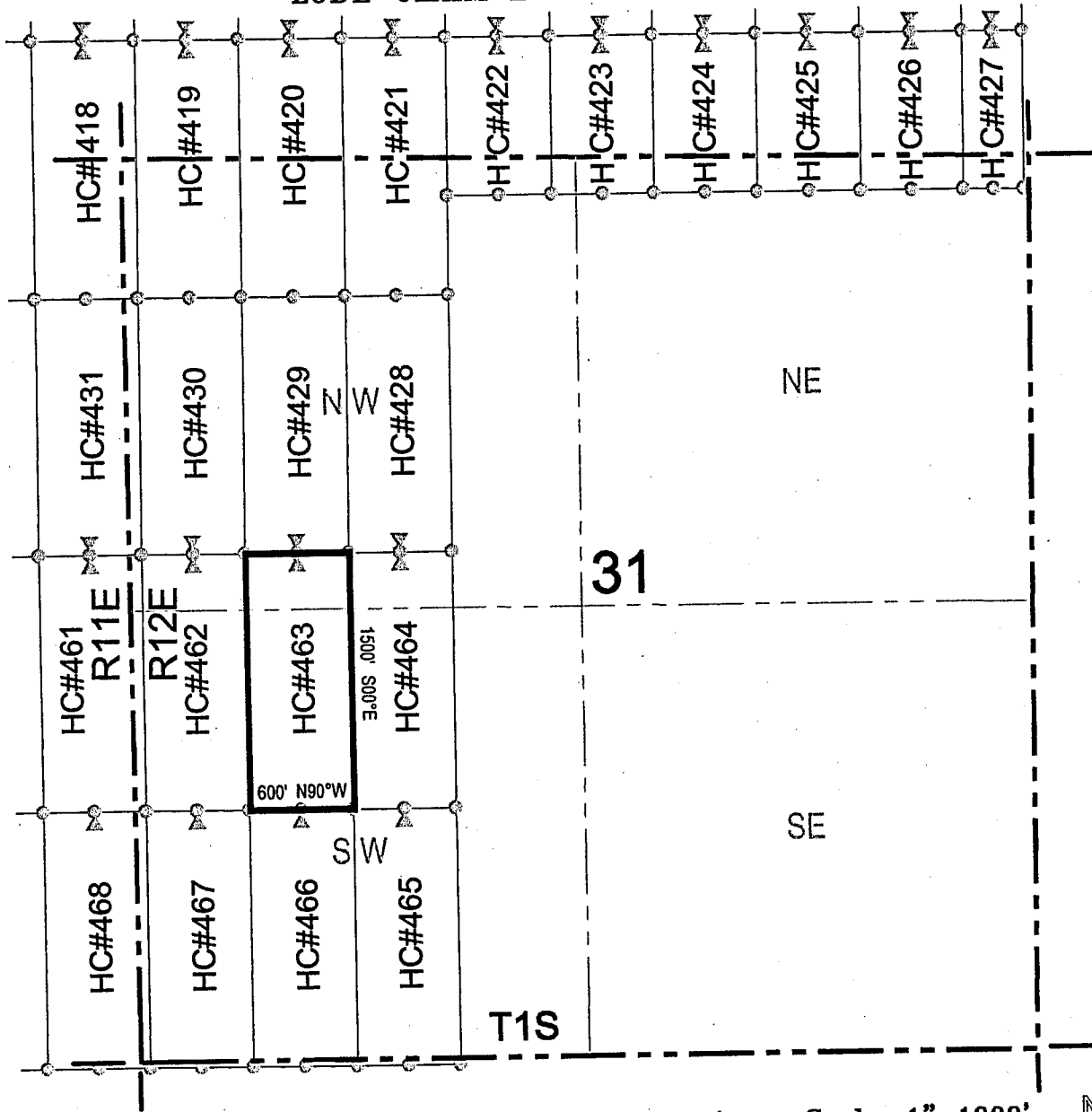
1. The above map depicts the **HC 462** Lode Claim, which is located in the SW 1/4 of the NW 1/4, and the NW 1/4 of the SW 1/4 of Section 31, Township 1 South, Range 12 East, Gila and Salt River Base and Meridian, Pinal County, Arizona, Pioneer Mining District.
2. The type of corner and location monuments used are wood 2"x2"x48" posts and metal tags with location information written thereon.
3. The bearings and distances in degrees and feet between claim corners are as depicted on the above map.



AN0420041



# LODE CLAIM LOCATION MAP



Corner Posts    
  Location Monuments    
 Scale: 1"=1000'

1. The above map depicts the **HC 463** Lode Claim, which is located in the SW 1/4 of the NW 1/4, and the NW 1/4 of the SW 1/4 of Section 31, Township 1 South, Range 12 East, Gila and Salt River Base and Meridian, Pinal County, Arizona, Pioneer Mining District.
2. The type of corner and location monuments used are wood 2"x2"x48" posts and metal tags with location information written thereon.
3. The bearings and distances in degrees and feet between claim corners are as depicted on the above map.

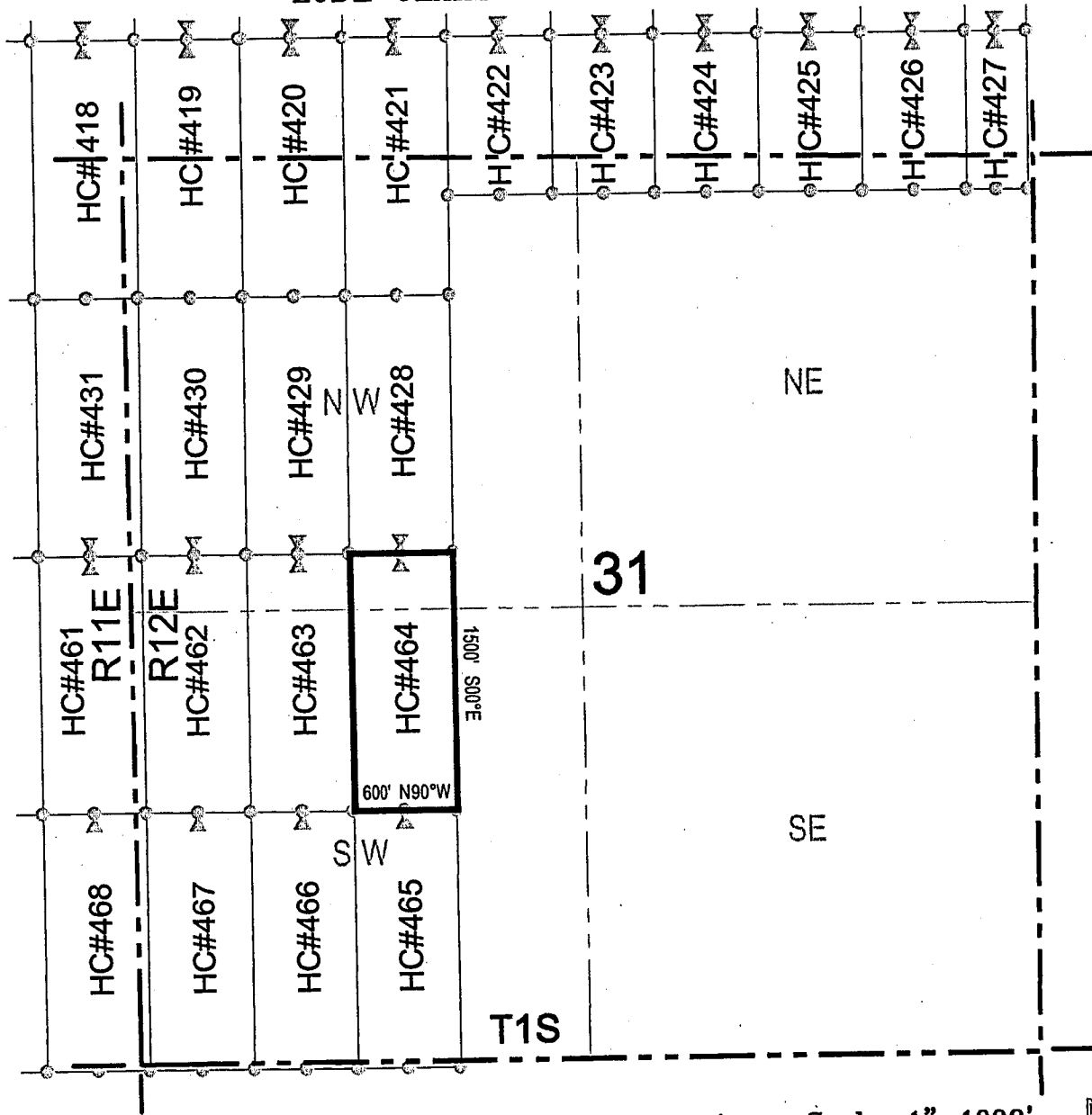


A110420042





# LODE CLAIM LOCATION MAP



Corner Posts    
  Location Monuments    
 Scale: 1"=1000'

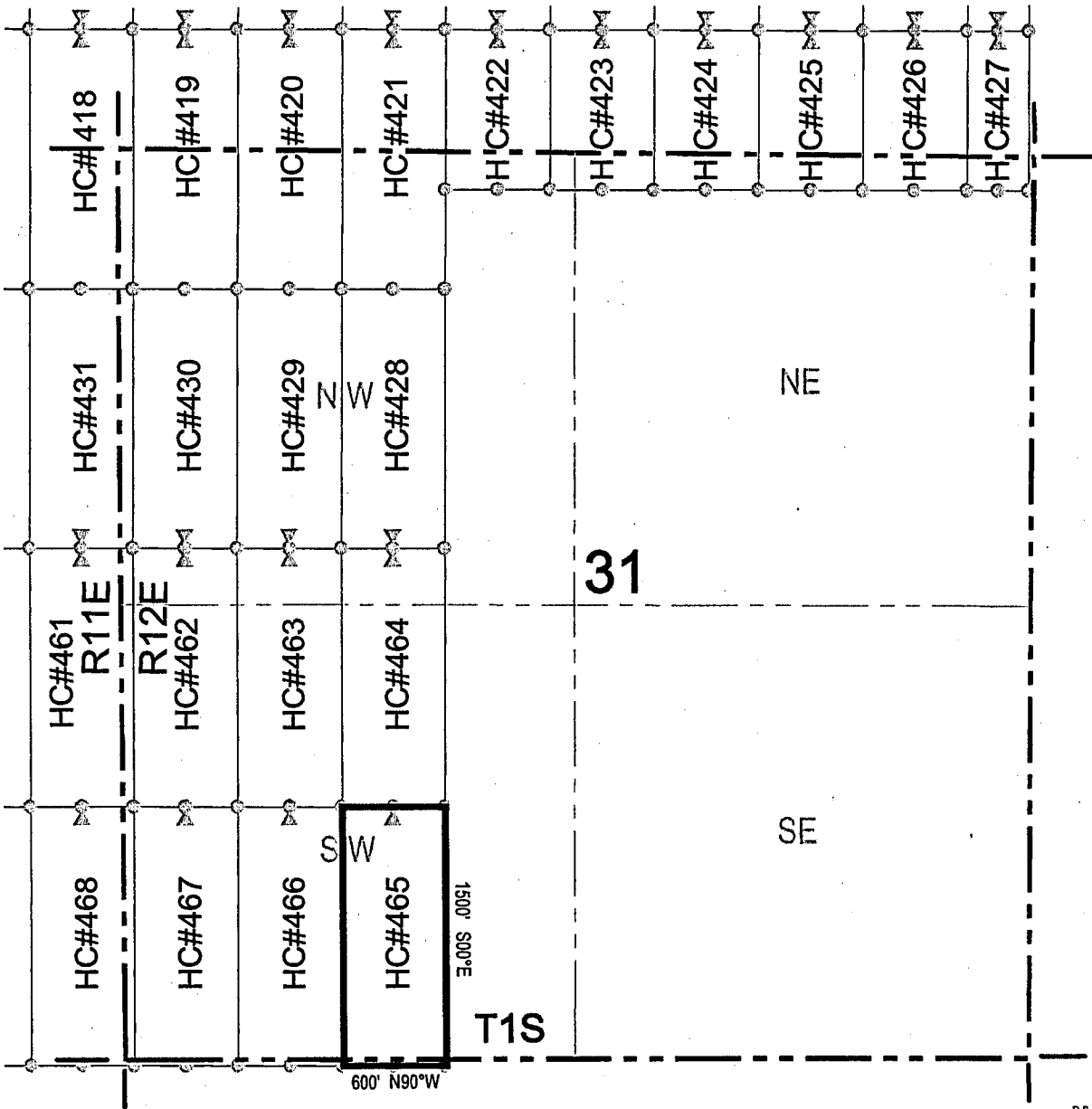
1. The above map depicts the **HC 464** Lode Claim, which is located in the SE 1/4 and SW 1/4 of the NW 1/4, and the NE 1/4 and NW 1/4 of the SW 1/4 of Section 31, Township 1 South, Range 12 East, Gila and Salt River Base and Meridian, Pinal County, Arizona, Pioneer Mining District.
2. The type of corner and location monuments used are wood 2"x2"x48" posts and metal tags with location information written thereon.
3. The bearings and distances in degrees and feet between claim corners are as depicted on the above map.



ANCH 20043



### LODE CLAIM LOCATION MAP



Corner Posts    
  Location Monuments    
 Scale: 1"=1000'

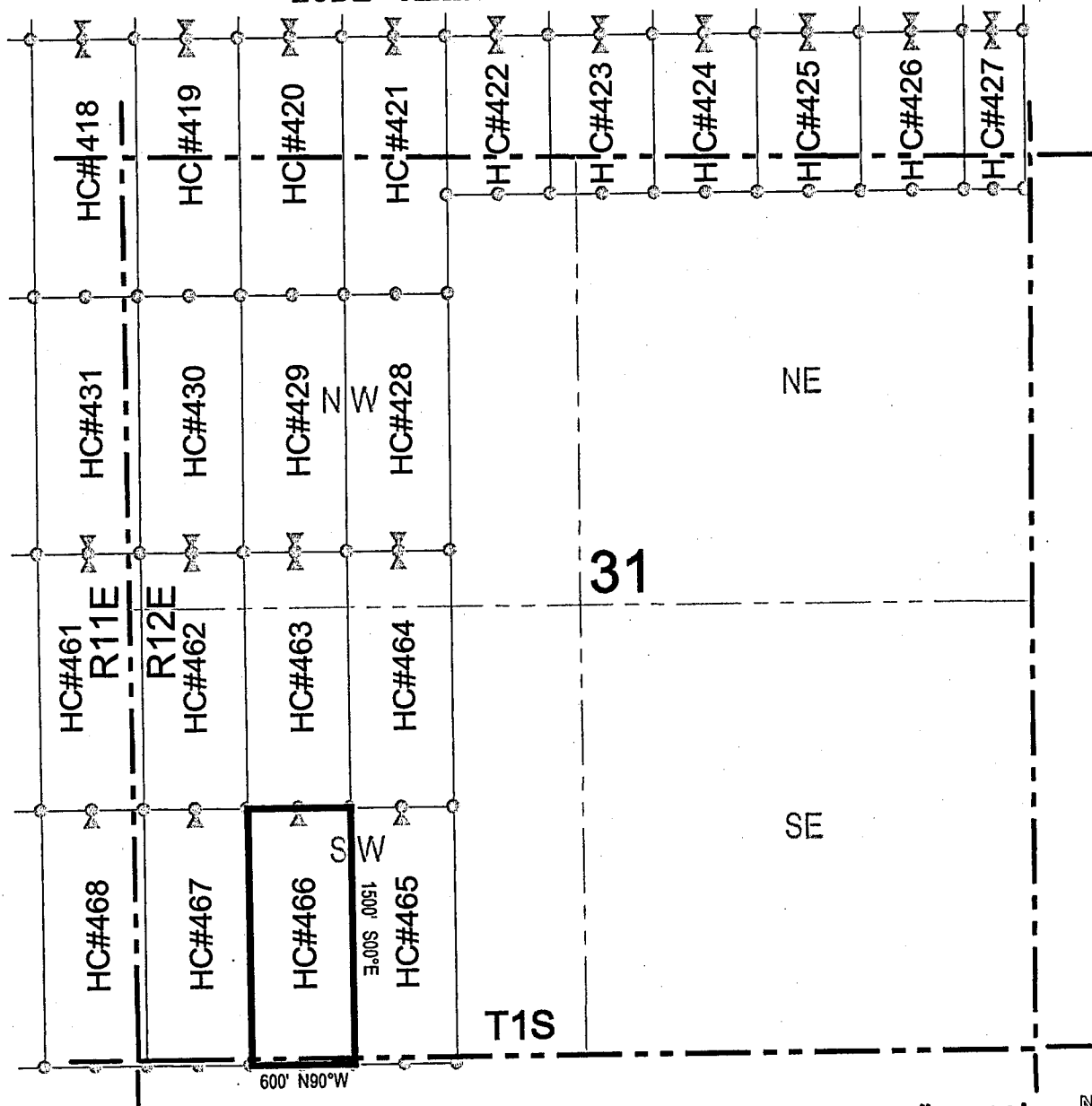
1. The above map depicts the **HC 465** Lode Claim, which is located in the NE 1/4, NW 1/4, SW 1/4, and SE 1/4 of the SW 1/4 of Section 31, Township 1 South, Range 12 East, Gila and Salt River Base and Meridian, Pinal County, Arizona, Pioneer Mining District.
2. The type of corner and location monuments used are wood 2"x2"x48" posts and metal tags with location information written thereon.
3. The bearings and distances in degrees and feet between claim corners are as depicted on the above map.



ANCH 20044



# LODE CLAIM LOCATION MAP



Corner Posts    
  Location Monuments    
 Scale: 1"=1000'

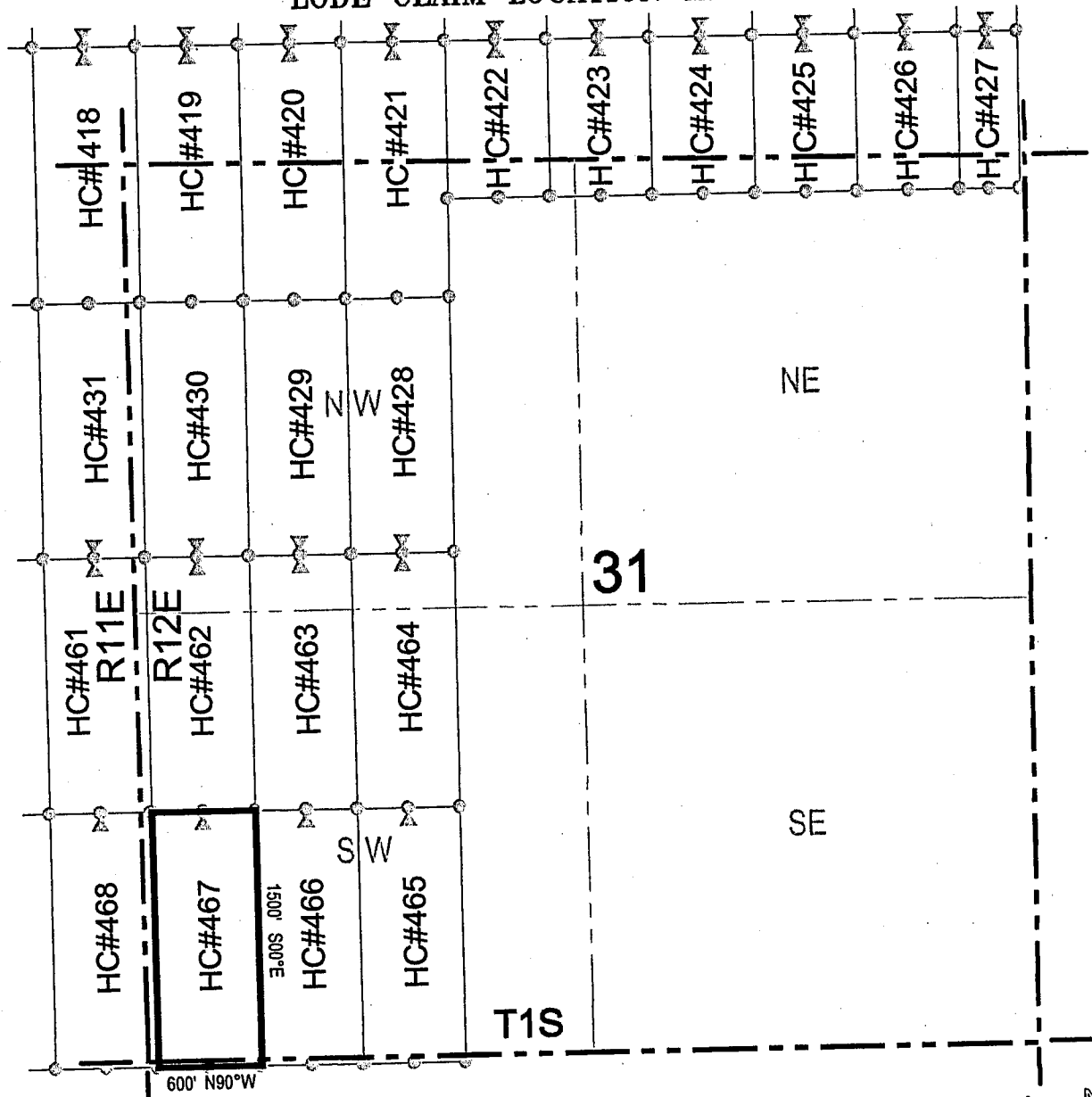
1. The above map depicts the **HC 466** Lode Claim, which is located in the NW 1/4 and SW 1/4 of the SW 1/4 of Section 31, Township 1 South, Range 12 East, Gila and Salt River Base and Meridian, Pinal County, Arizona, Pioneer Mining District.
2. The type of corner and location monuments used are wood 2"x2"x48" posts and metal tags with location information written thereon.
3. The bearings and distances in degrees and feet between claim corners are as depicted on the above map.



ANCH 20045



# LODE CLAIM LOCATION MAP



Corner Posts    
  Location Monuments    
 Scale: 1"=1000'

1. The above map depicts the **HC 467** Lode Claim, which is located in the NW 1/4 and SW 1/4 of the SW 1/4 of Section 31, Township 1 South, Range 12 East, Gila and Salt River Base and Meridian, Pinal County, Arizona, Pioneer Mining District.
2. The type of corner and location monuments used are wood 2"x2"x48" posts and metal tags with location information written thereon.
3. The bearings and distances in degrees and feet between claim corners are as depicted on the above map.

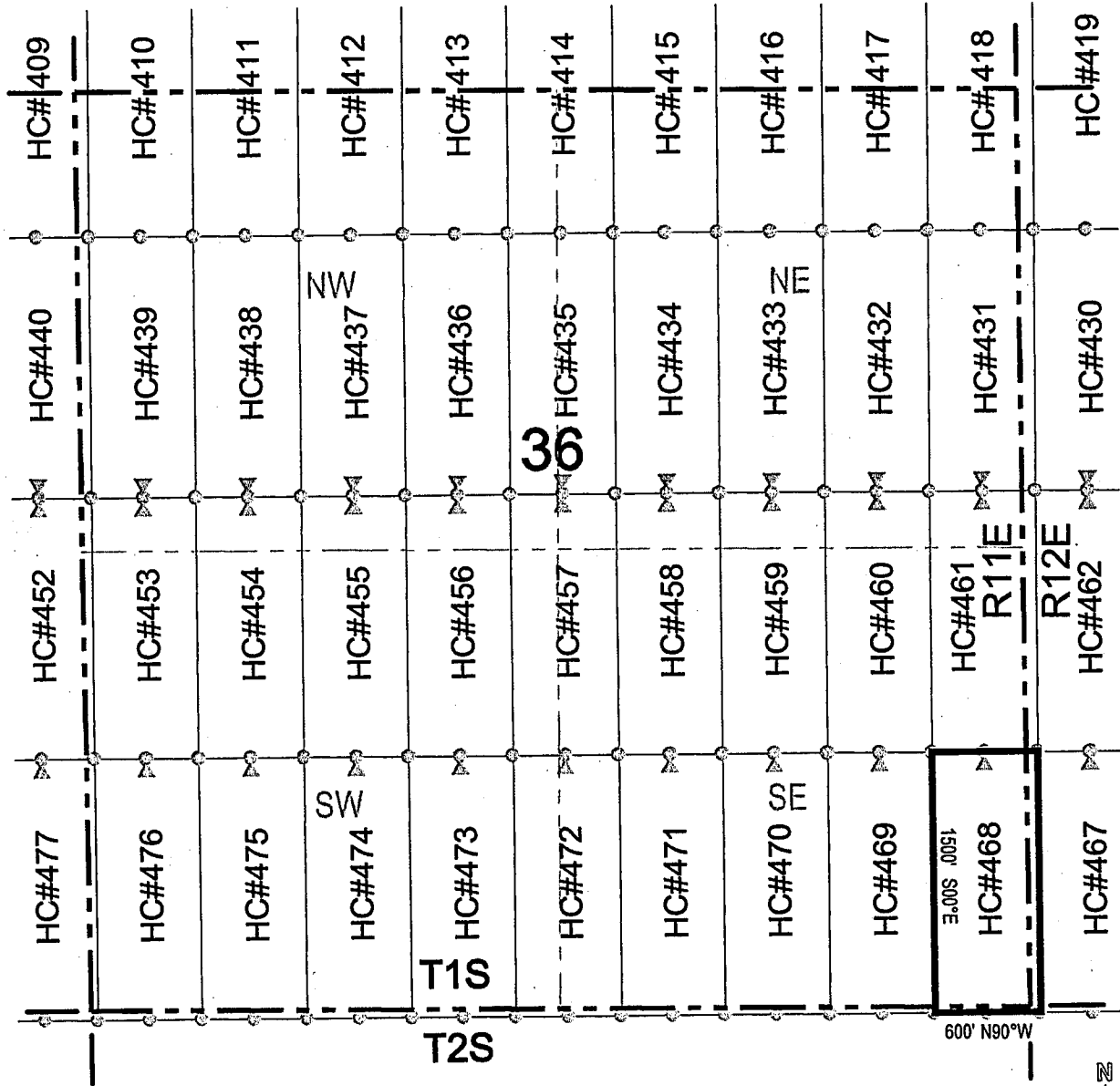


940024014





LODE CLAIM LOCATION MAP



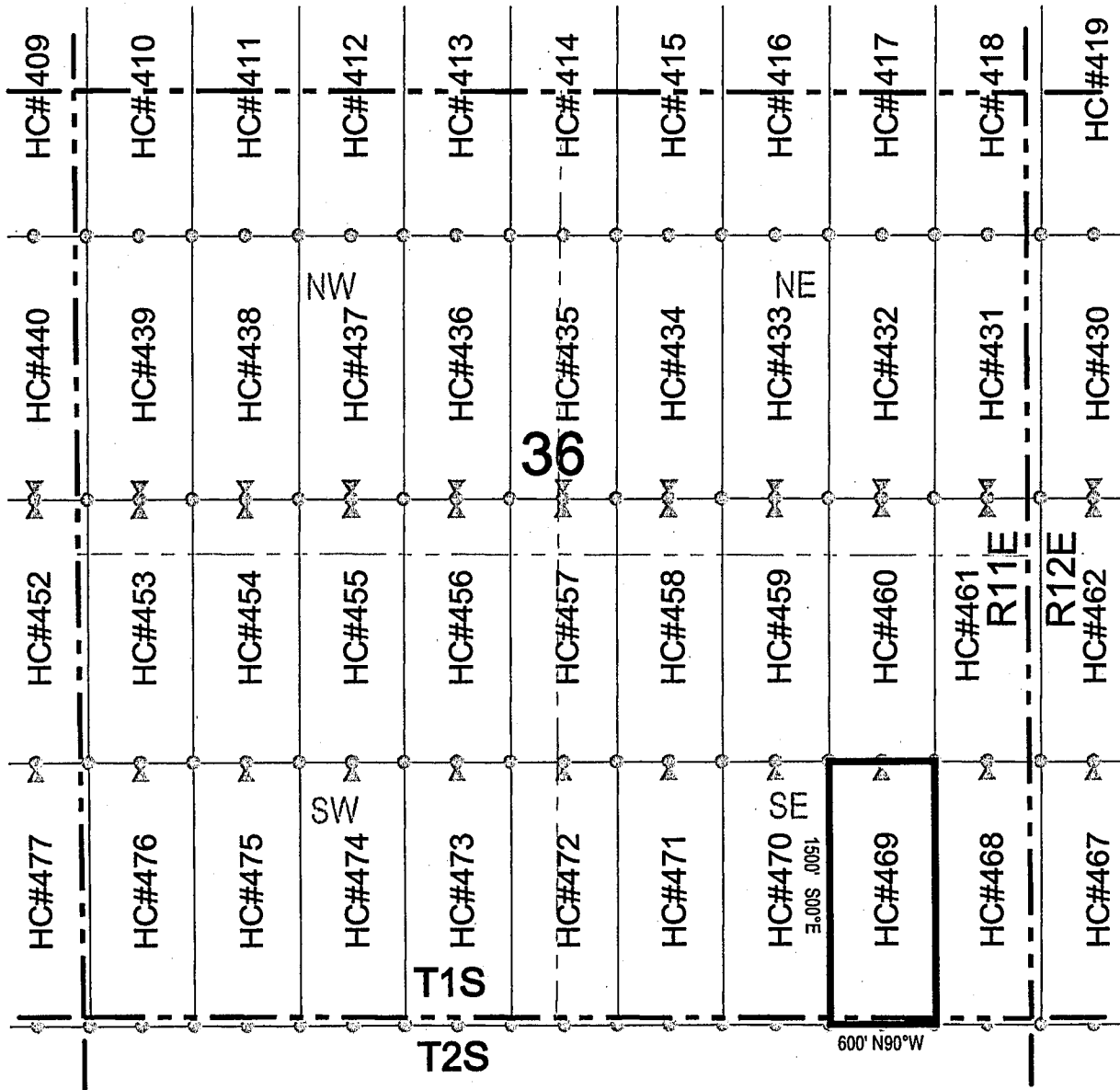
● Corner Posts    ▲ Location Monuments    Scale: 1"=1000'

1. The above map depicts the HC 468 Lode Claim, which is located in the NE 1/4 and SE 1/4 of the SE 1/4 of Section 36, Township 1 South, Range 11 East, and the NW 1/4 and SW 1/4 of the SW 1/4 of Section 31, Township 1 South, Range 12 East, Gila and Salt River Base and Meridian, Pinal County, Arizona, Pioneer Mining District.
2. The type of corner and location monuments used are wood 2"x2"x48" posts and metal tags with location information written thereon.
3. The bearings and distances in degrees and feet between claim corners are as depicted on the above map.

L40021011V



## LODE CLAIM LOCATION MAP



Corner Posts    
  Location Monuments    
 Scale: 1"=1000'

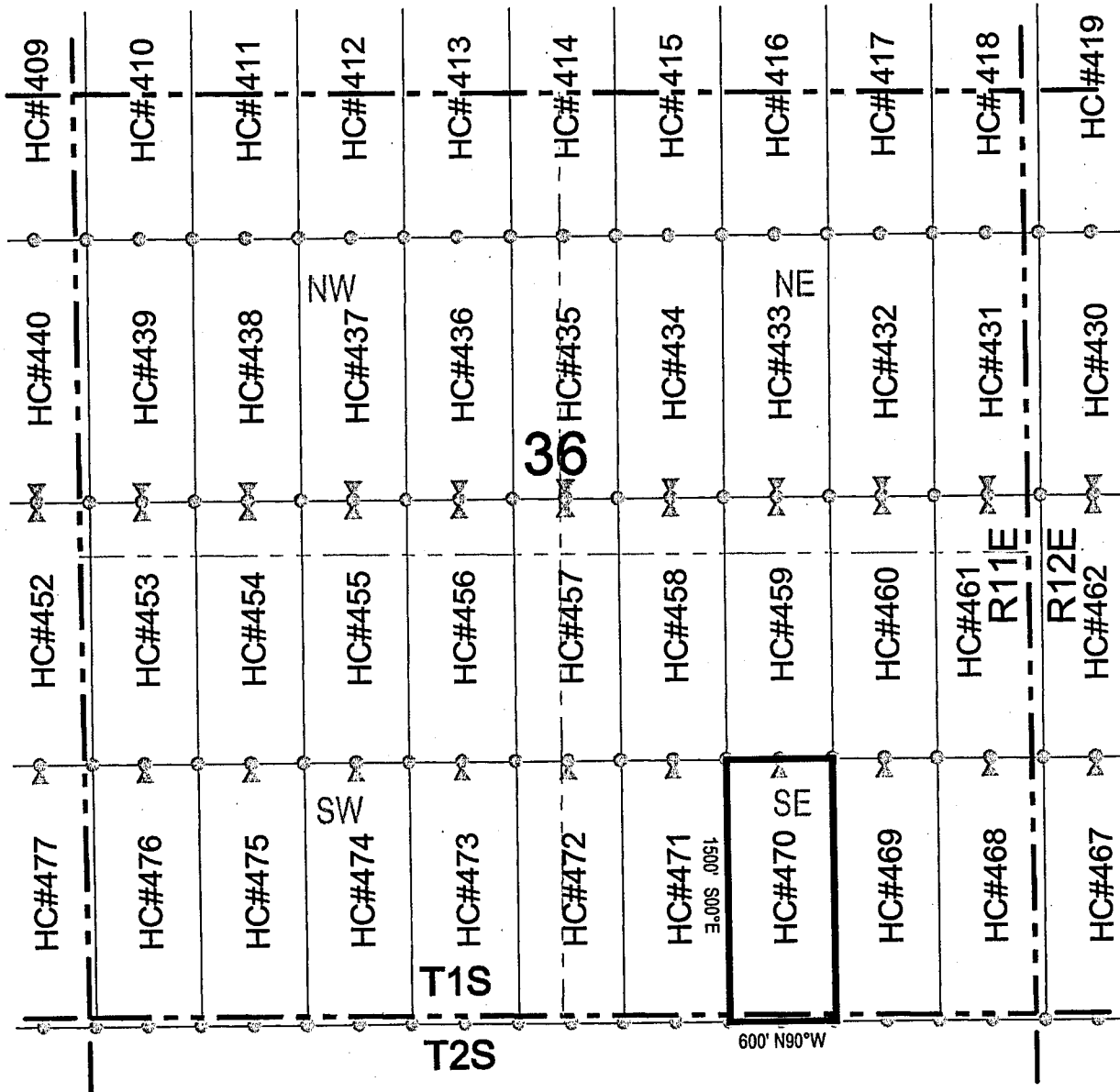
1. The above map depicts the **HC 469** Lode Claim, which is located in the NE 1/4 and SE 1/4 of the SE 1/4 of Section 36, Township 1 South, Range 11 East, Gila and Salt River Base and Meridian, Pinal County, Arizona, Pioneer Mining District.
2. The type of corner and location monuments used are wood 2"x2"x48" posts and metal tags with location information written thereon.
3. The bearings and distances in degrees and feet between claim corners are as depicted on the above map.



84002401V



LODE CLAIM LOCATION MAP



○ Corner Posts    ▲ Location Monuments    Scale: 1"=1000'

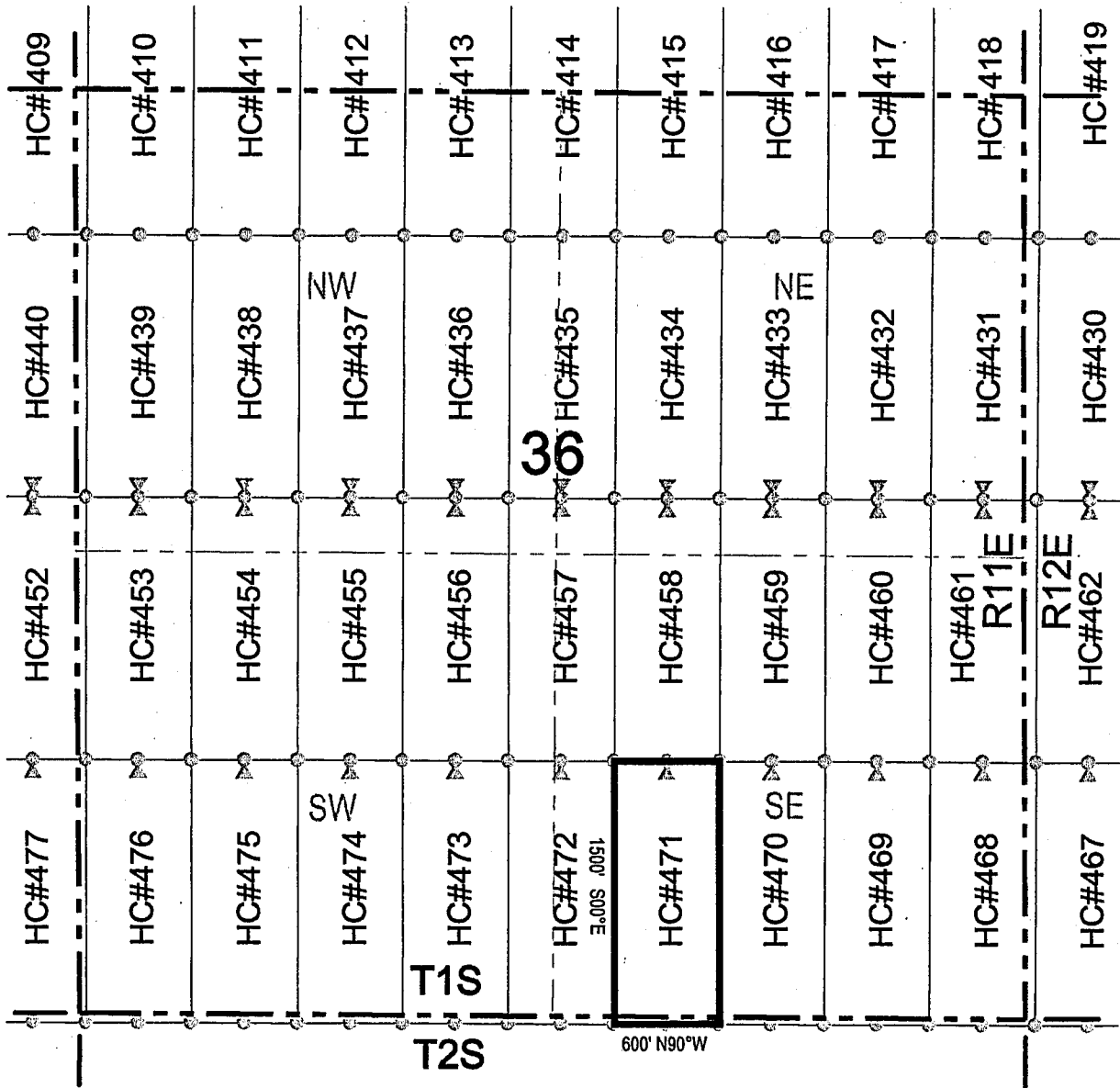
1. The above map depicts the HC 470 Lode Claim, which is located in the NW 1/4, SW 1/4, SE 1/4 and NE 1/4 of the SE 1/4 of Section 36, Township 1 South, Range 11 East, Gila and Salt River Base and Meridian, Pinal County, Arizona, Pioneer Mining District.
2. The type of corner and location monuments used are wood 2"x2"x48" posts and metal tags with location information written thereon.
3. The bearings and distances in degrees and feet between claim corners are as depicted on the above map.



b4002101V



# LODE CLAIM LOCATION MAP



Corner Posts    
  Location Monuments    
 Scale: 1"=1000'

1. The above map depicts the **HC 471** Lode Claim, which is located in the NW 1/4 and SW 1/4 of the SE 1/4 of Section 36, Township 1 South, Range 11 East, Gila and Salt River Base and Meridian, Pinal County, Arizona, Pioneer Mining District.
2. The type of corner and location monuments used are wood 2"x2"x48" posts and metal tags with location information written thereon.
3. The bearings and distances in degrees and feet between claim corners are as depicted on the above map.

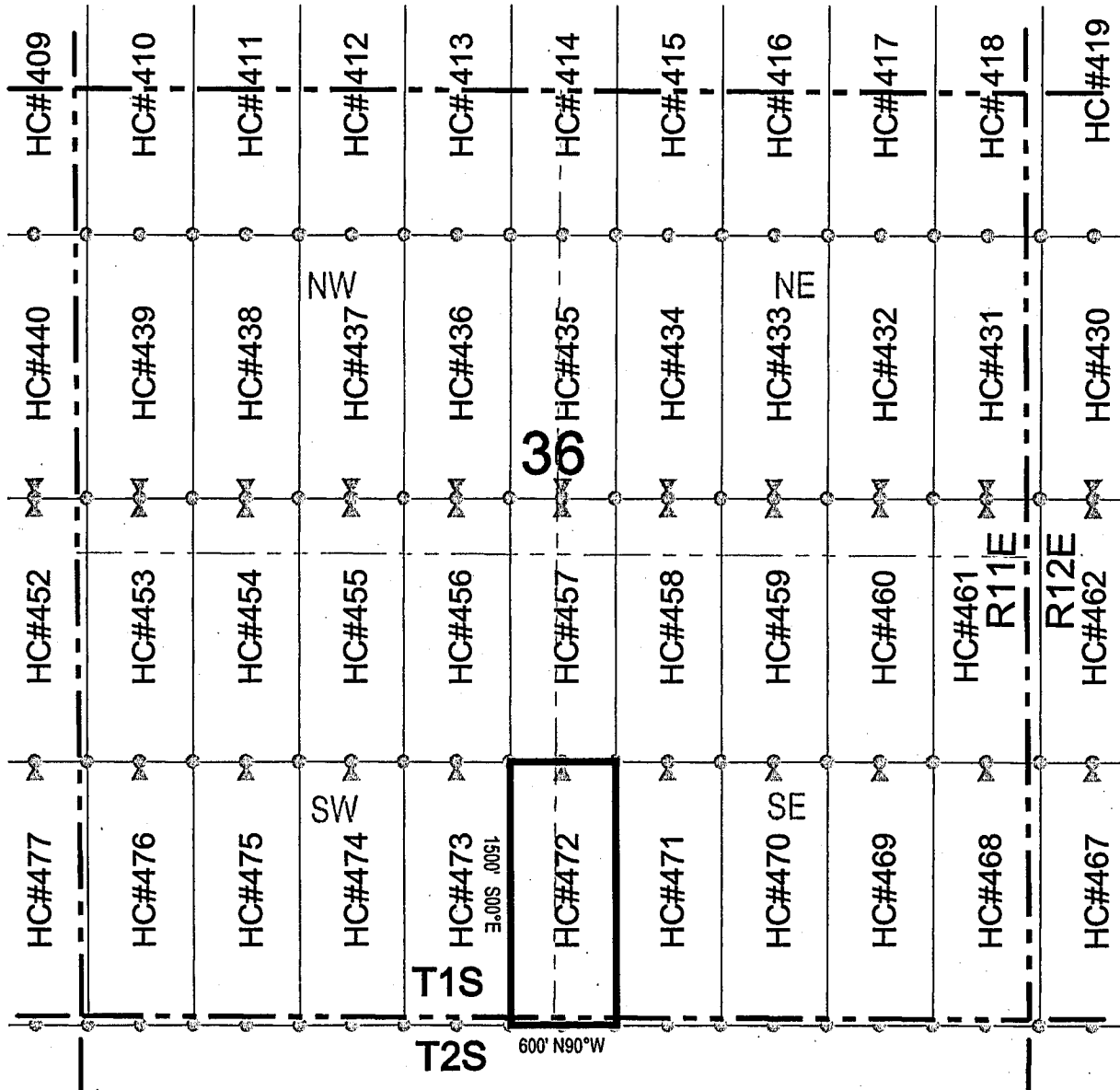


05002101V





## LODE CLAIM LOCATION MAP

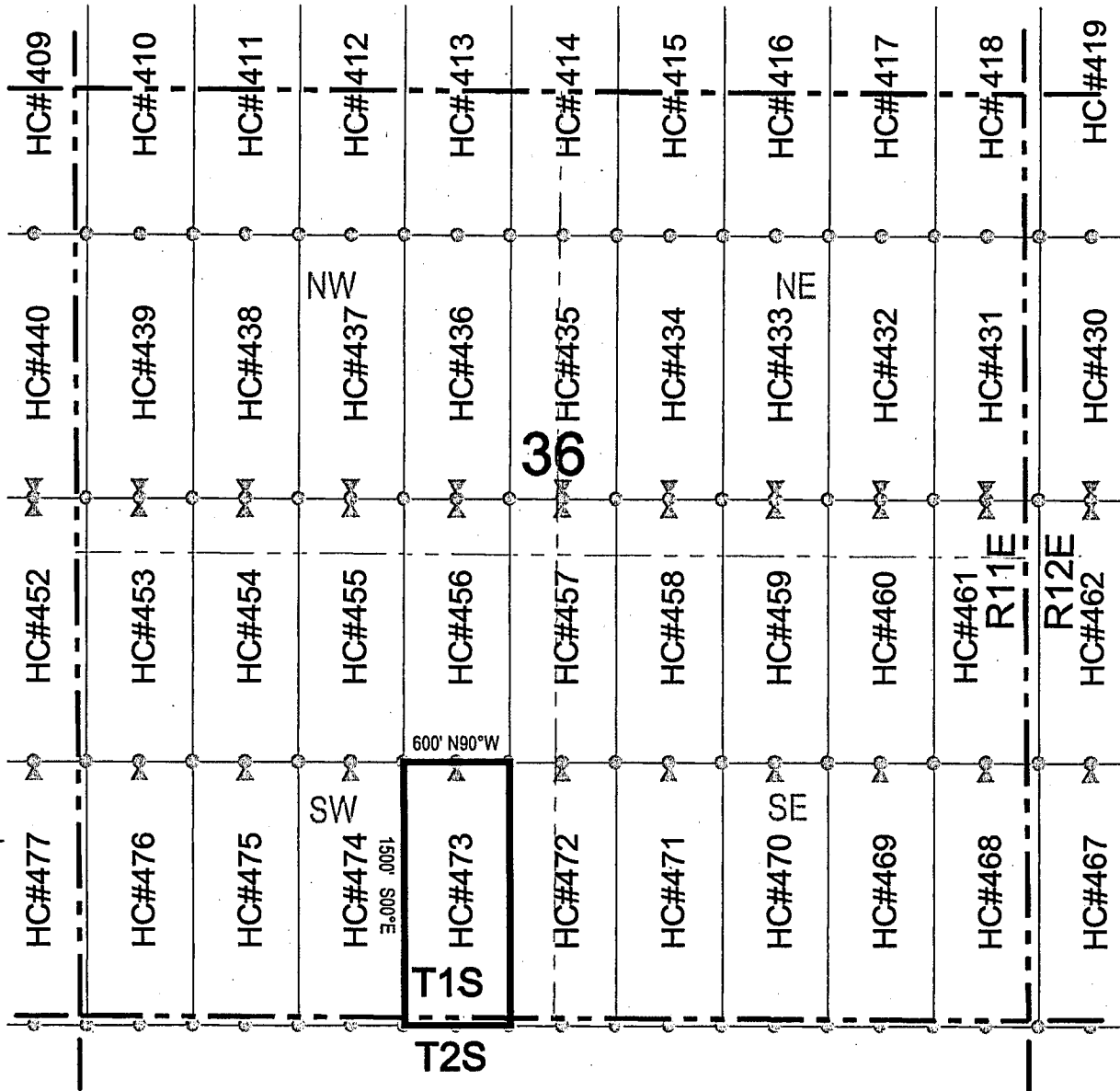


- Corner Posts**    
  **Location Monuments**    
 Scale: 1"=1000'
1. The above map depicts the **HC 472** Lode Claim, which is located in the NW 1/4 and SW 1/4 of the SE 1/4, and the NE 1/4 and SE 1/4 of the SW 1/4 of Section 36, Township 1 South, Range 11 East, Gila and Salt River Base and Meridian, Pinal County, Arizona, Pioneer Mining District.
  2. The type of corner and location monuments used are wood 2"x2"x48" posts and metal tags with location information written thereon.
  3. The bearings and distances in degrees and feet between claim corners are as depicted on the above map.

150021011V



# LODE CLAIM LOCATION MAP



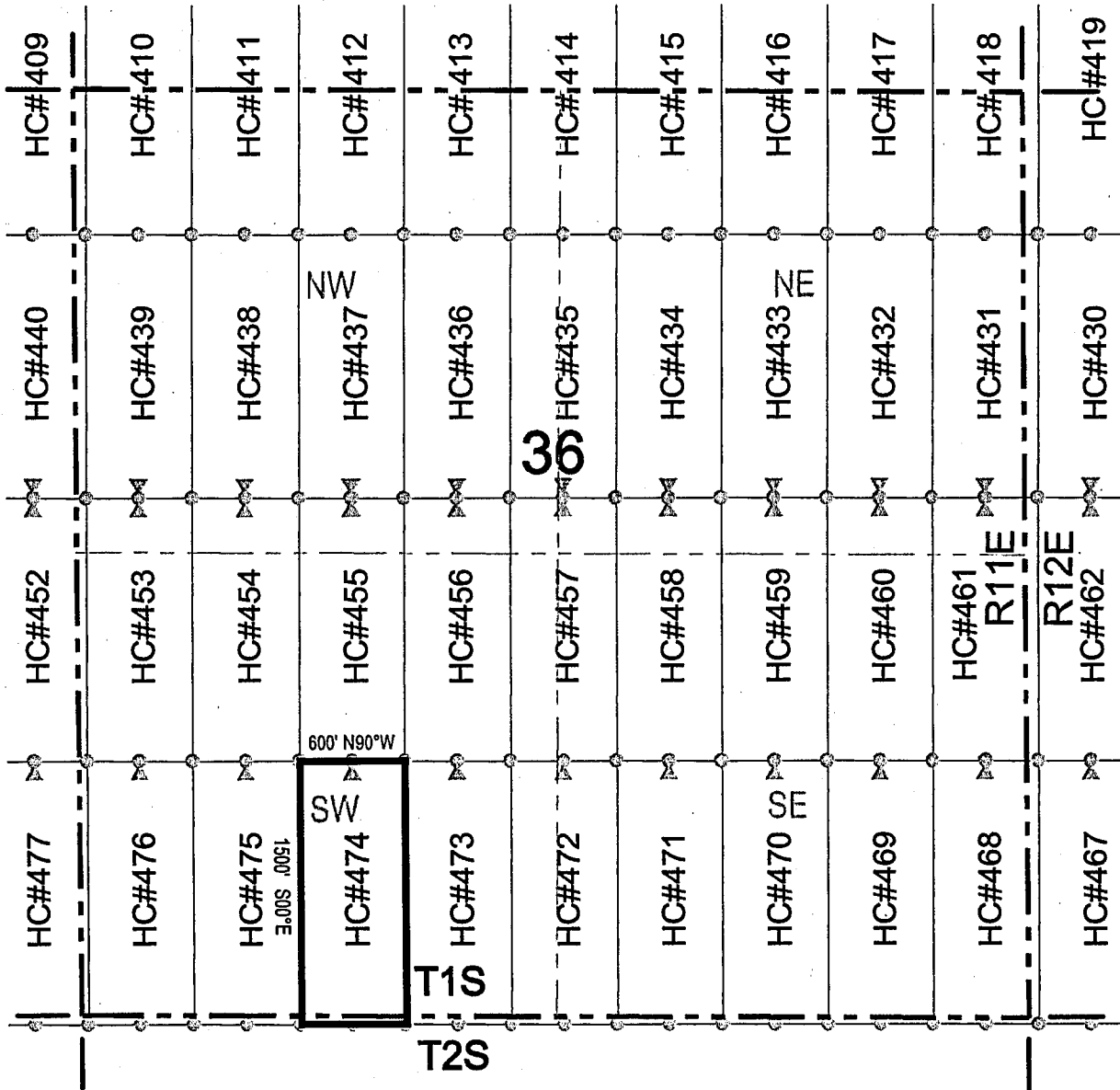
- Corner Posts    
  Location Monuments    
 Scale: 1"=1000'
1. The above map depicts the **HC 473** Lode Claim, which is located in the NE 1/4 and SE 1/4 of the SW 1/4 of Section 36, Township 1 South, Range 11 East, Gila and Salt River Base and Meridian, Pinal County, Arizona, Pioneer Mining District.
  2. The type of corner and location monuments used are wood 2"x2"x48" posts and metal tags with location information written thereon.
  3. The bearings and distances in degrees and feet between claim corners are as depicted on the above map.



Z90021011V



## LODE CLAIM LOCATION MAP



● Corner Posts
▲ Location Monuments
Scale: 1"=1000'

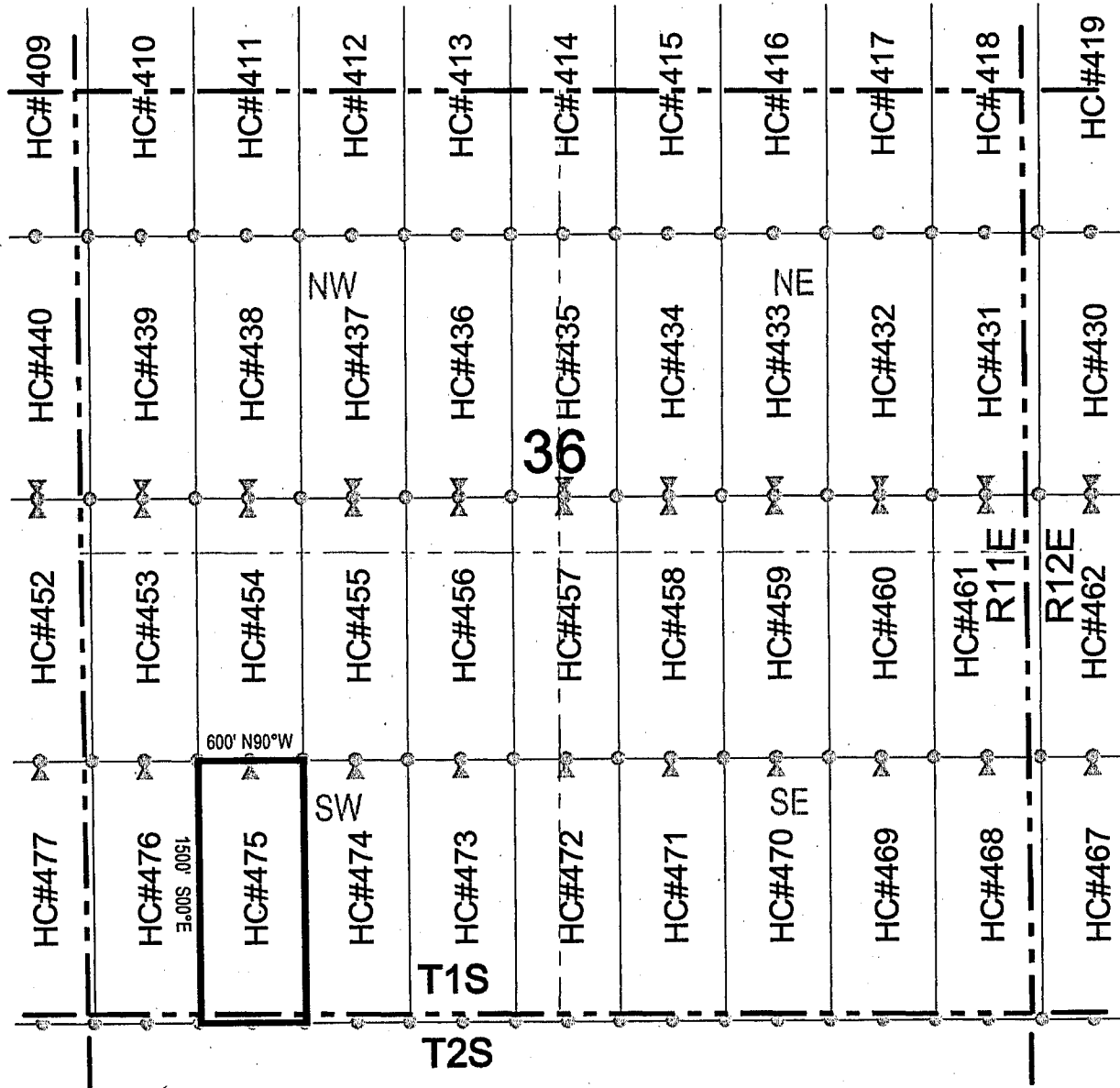
1. The above map depicts the **HC 474** Lode Claim, which is located in the NE 1/4, NW 1/4, SW 1/4, and SE 1/4 of the SW 1/4 of Section 36, Township 1 South, Range 11 East, Gila and Salt River Base and Meridian, Pinal County, Arizona, Pioneer Mining District.
2. The type of corner and location monuments used are wood 2"x2"x48" posts and metal tags with location information written thereon.
3. The bearings and distances in degrees and feet between claim corners are as depicted on the above map.



E90021011V



## LODE CLAIM LOCATION MAP



○ Corner Posts
▲ Location Monuments
Scale: 1"=1000'

1. The above map depicts the **HC 475** Lode Claim, which is located in the NW 1/4 and SW 1/4 of the SW 1/4 of Section 36, Township 1 South, Range 11 East, Gila and Salt River Base and Meridian, Pinal County, Arizona, Pioneer Mining District.
2. The type of corner and location monuments used are wood 2"x2"x48" posts and metal tags with location information written thereon.
3. The bearings and distances in degrees and feet between claim corners are as depicted on the above map.

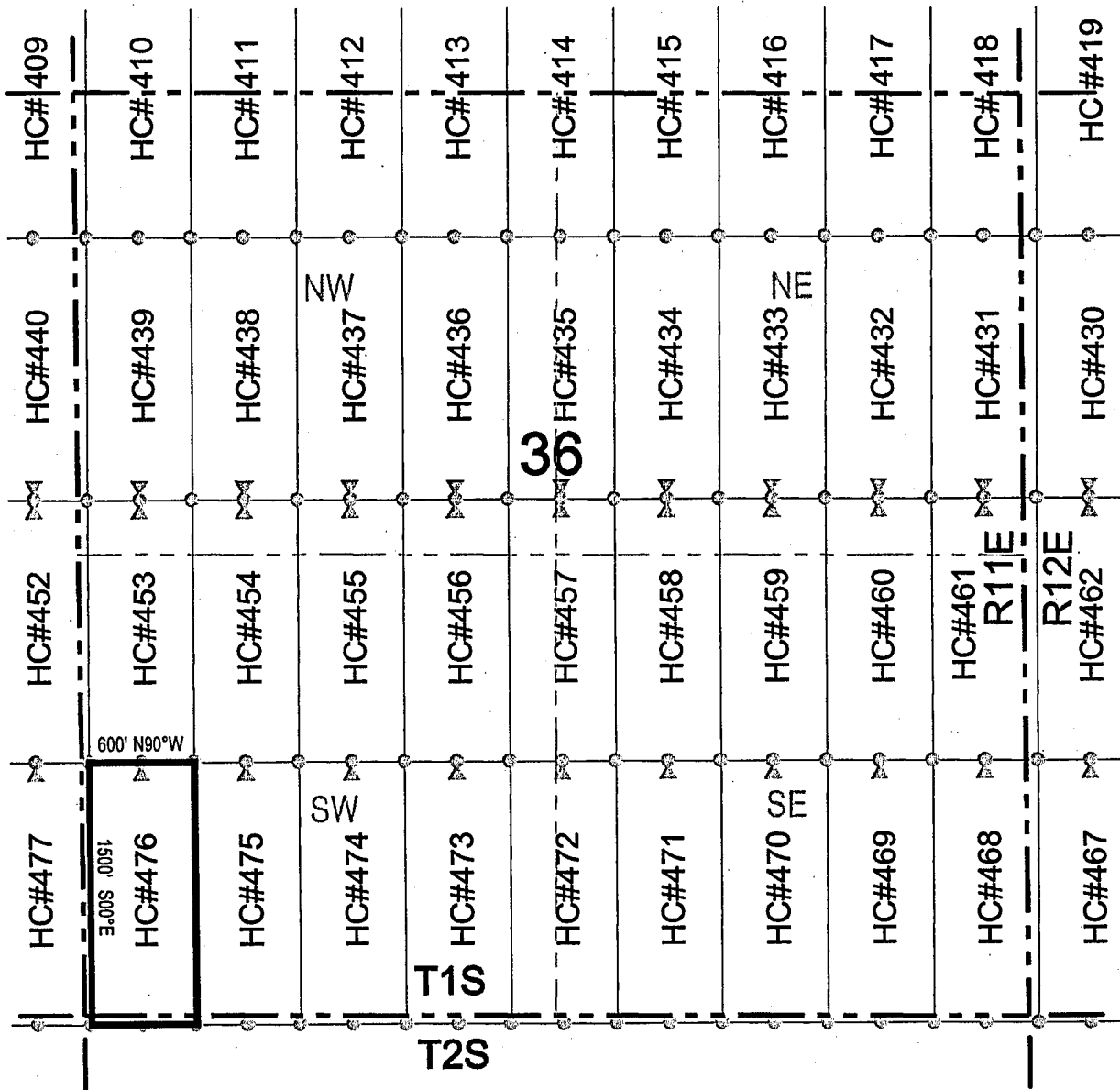


450021011V





LODE CLAIM LOCATION MAP

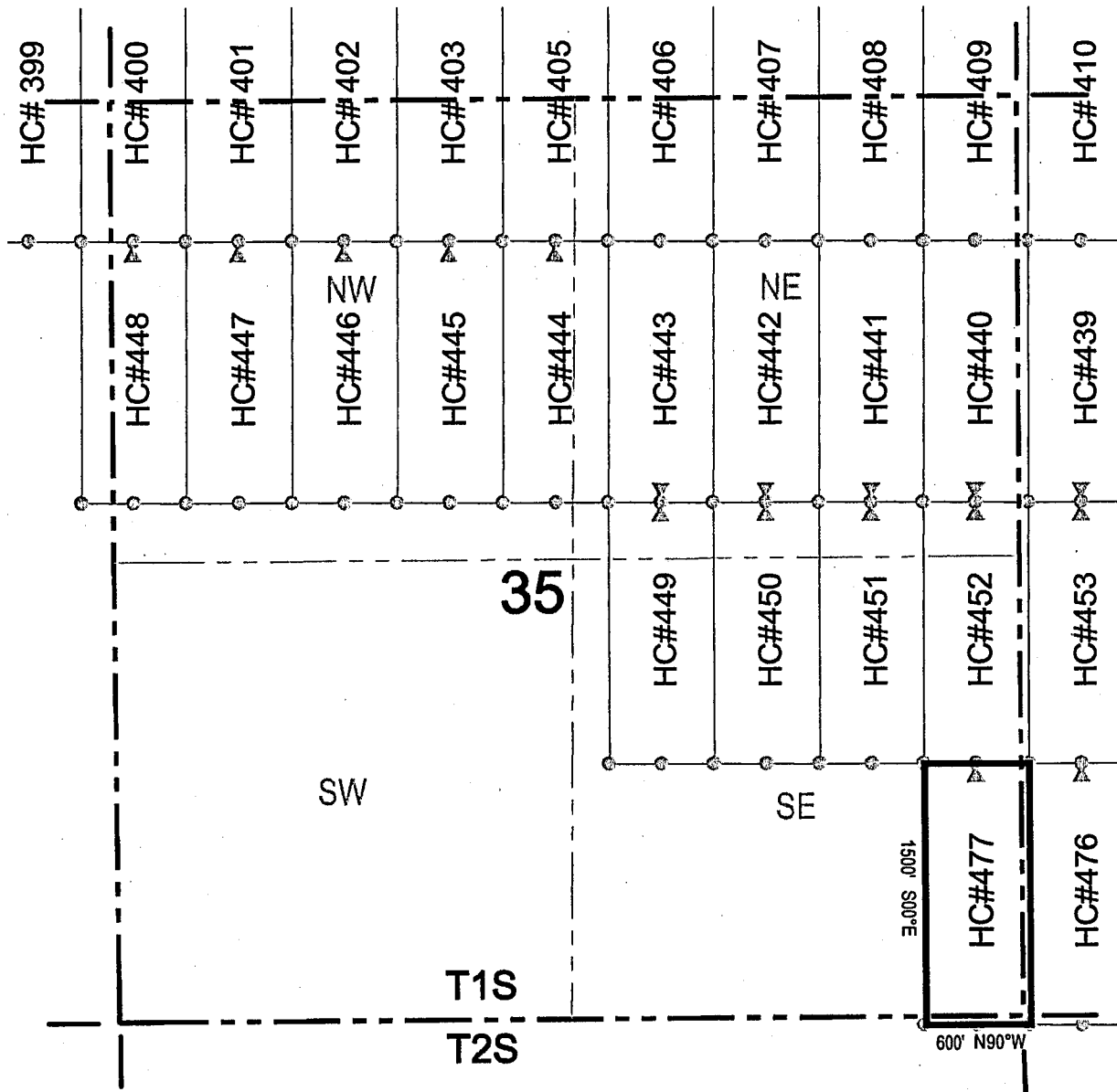


- Corner Posts      ▲ Location Monuments      Scale: 1"=1000'
1. The above map depicts the **HC 476** Lode Claim, which is located in the NW 1/4 and SW 1/4 of the SW 1/4 of Section 36, Township 1 South, Range 11 East, Gila and Salt River Base and Meridian, Pinal County, Arizona, Pioneer Mining District.
  2. The type of corner and location monuments used are wood 2"x2"x48" posts and metal tags with location information written thereon.
  3. The bearings and distances in degrees and feet between claim corners are as depicted on the above map.

55002101V



### LODE CLAIM LOCATION MAP



Corner Posts     
  Location Monuments     
 Scale: 1"=1000'

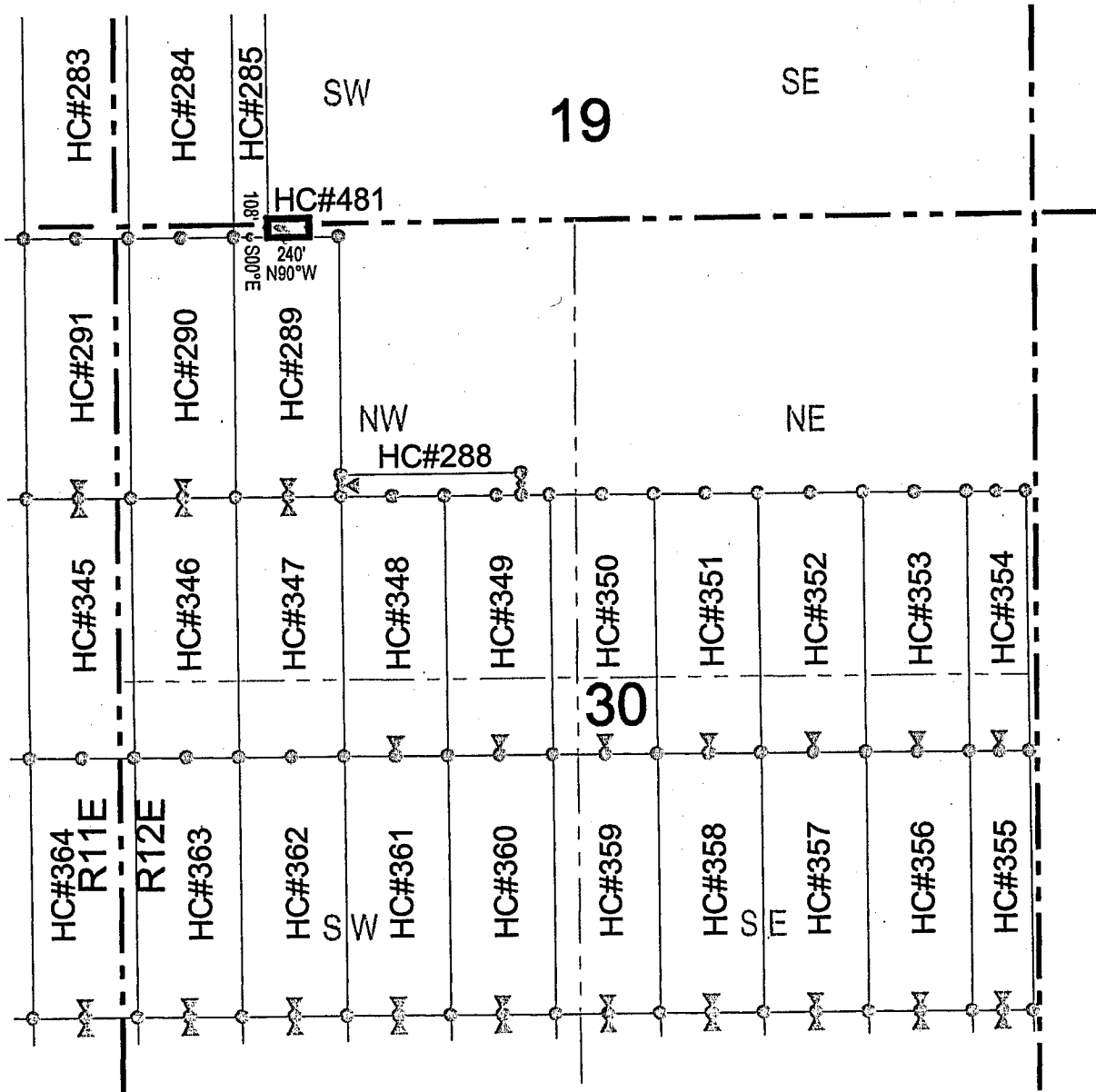


1. The above map depicts the **HC 477** Lode Claim, which is located in the NE 1/4 and SE 1/4 of the SE 1/4 of Section 35, and the NW 1/4 and SW 1/4 of the SW 1/4 of Section 36, Township 1 South, Range 11 East, Gila and Salt River Base and Meridian, Pinal County, Arizona, Pioneer Mining District.
2. The type of corner and location monuments used are wood 2"x2"x48" posts and metal tags with location information written thereon.
3. The bearings and distances in degrees and feet between claim corners are as depicted on the above map.

ANCH 20056



# LODE CLAIM LOCATION MAP



Corner Posts    
  Location Monuments    
 Scale: 1"=1000'

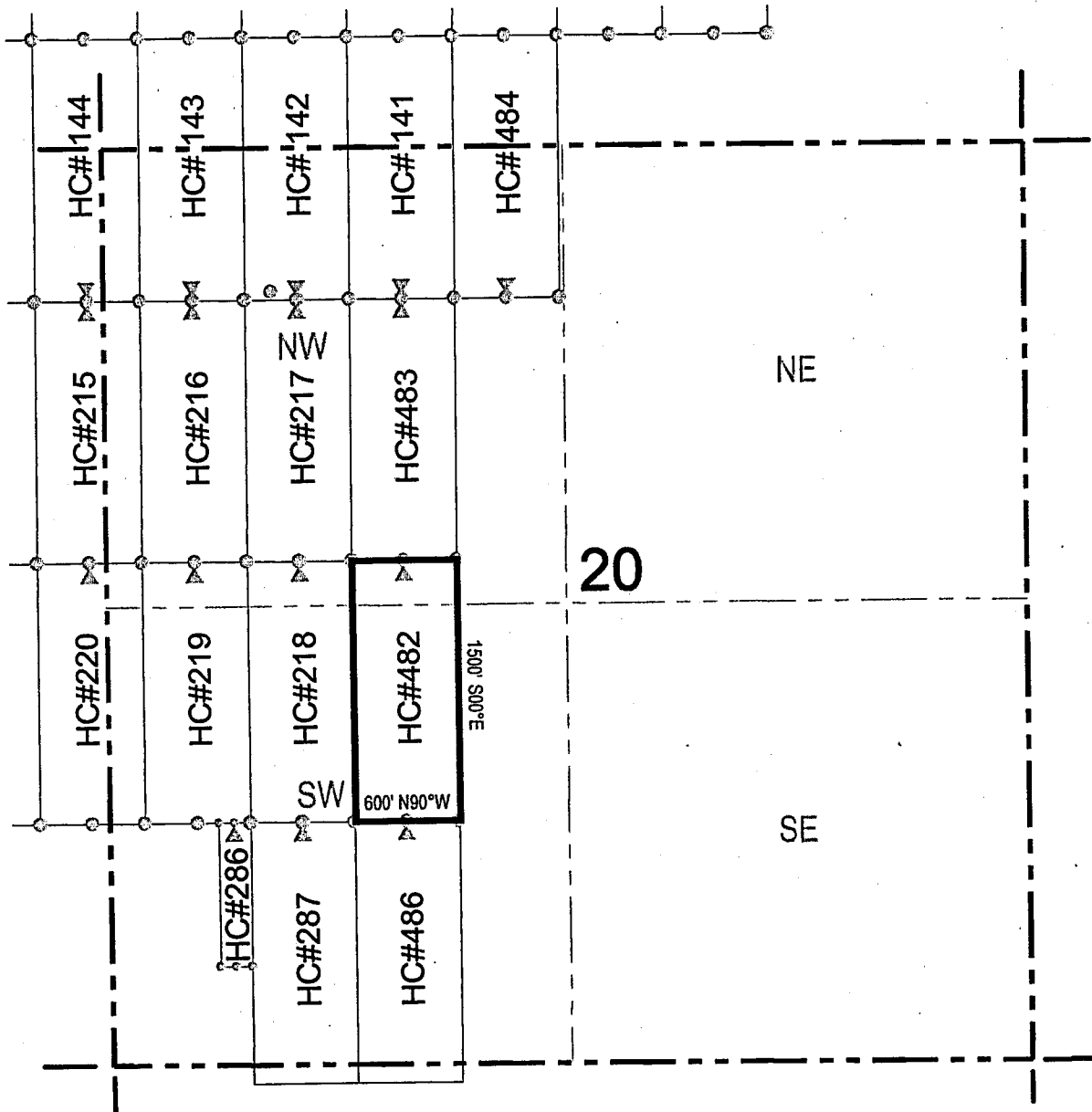
1. The above map depicts the **HC 481** Lode Claim, which is located in the NW 1/4 of the NW 1/4 of Section 30, and the SW 1/4 of the SW 1/4 of Section 19, Township 1 South, Range 12 East, Gila and Salt River Base and Meridian, Pinal County, Arizona, Pioneer Mining District.
2. The type of corner and location monuments used are wood 2"x2"x48" posts and metal tags with location information written thereon.
3. The bearings and distances in degrees and feet between claim corners are as depicted on the above map.



L500210HV



# LODE CLAIM LOCATION MAP



Corner Posts    
  Location Monuments    
 Scale: 1"=1000'

1. The above map depicts the **HC 482** Lode Claim, which is located in the SE 1/4 of the NW 1/4, and the NE 1/4 of the SW 1/4 of Section 20, Township 1 South, Range 12 East, Gila and Salt River Base and Meridian, Pinal County, Arizona, Pioneer Mining District.
2. The type of corner and location monuments used are wood 2"x2"x48" posts and metal tags with location information written thereon.
3. The bearings and distances in degrees and feet between claim corners are as depicted on the above map.

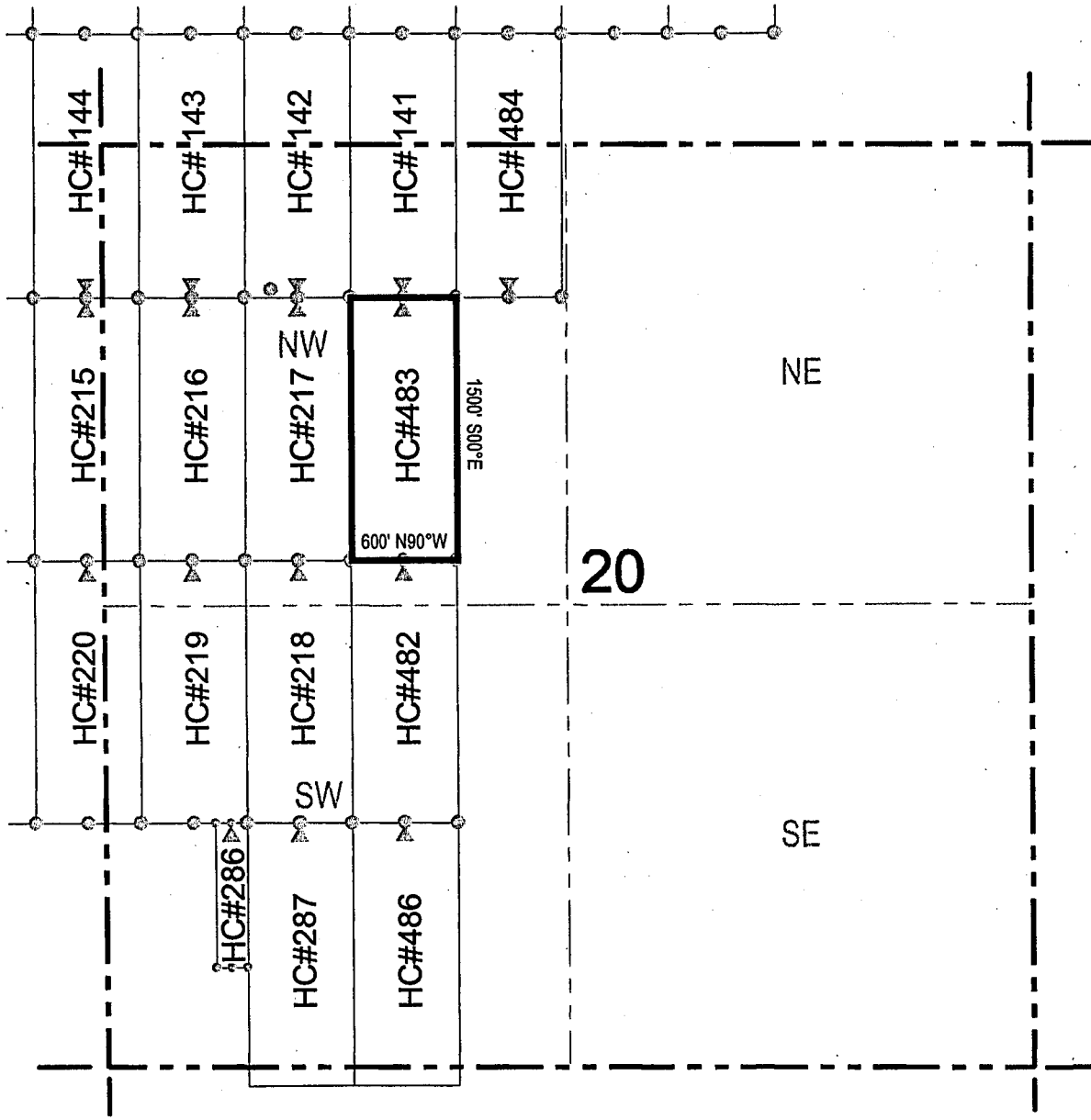


ANCL 200508





## LODE CLAIM LOCATION MAP



Corner Posts    
  Location Monuments    
 Scale: 1"=1000'

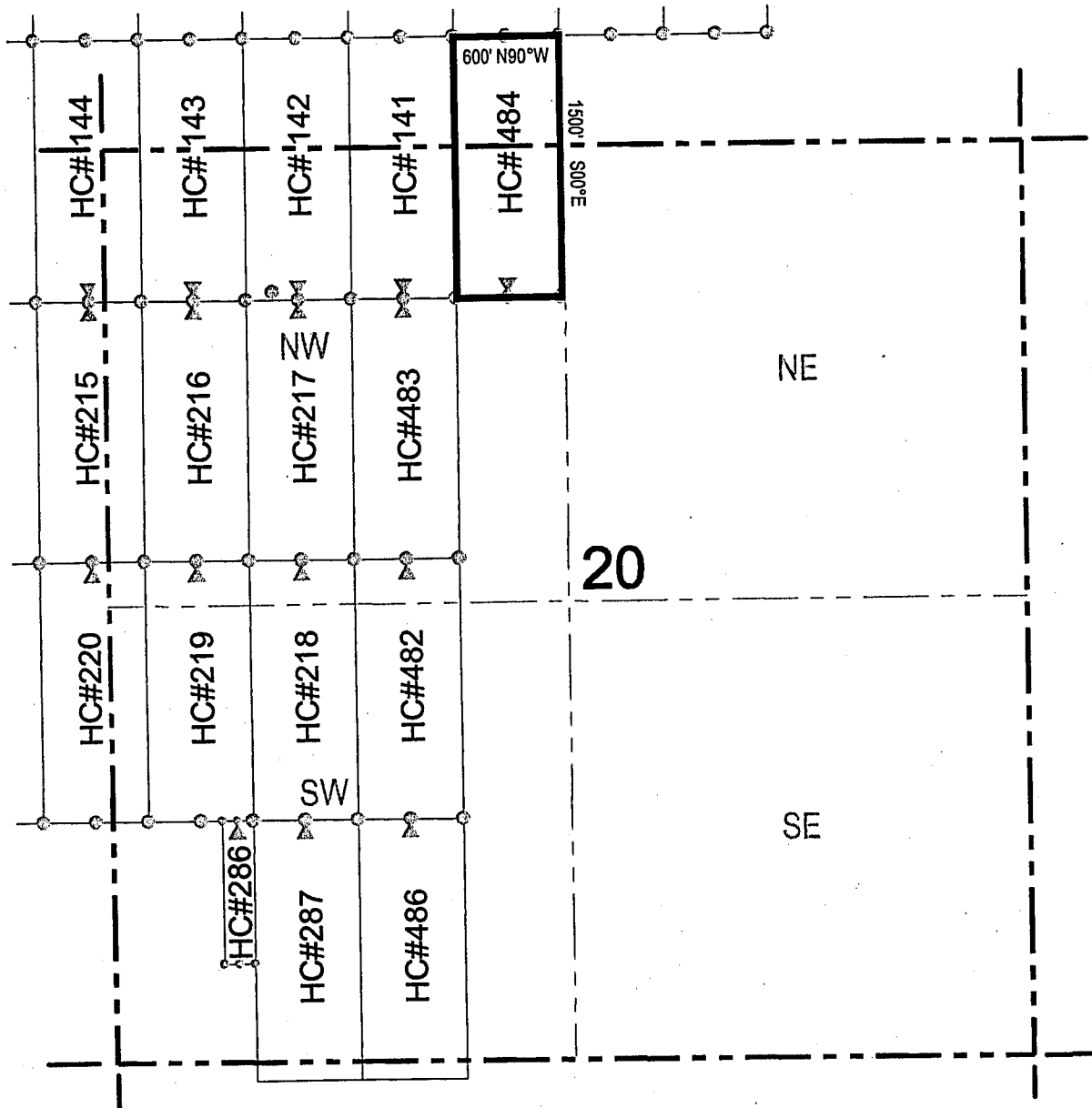
1. The above map depicts the **HC 483** Lode Claim, which is located in the NE 1/4 and SE 1/4 of the NW 1/4 of Section 20, Township 1 South, Range 12 East, Gila and Salt River Base and Meridian, Pinal County, Arizona, Pioneer Mining District.
2. The type of corner and location monuments used are wood 2"x2"x48" posts and metal tags with location information written thereon.
3. The bearings and distances in degrees and feet between claim corners are as depicted on the above map.



A110420059



# LODE CLAIM LOCATION MAP



Corner Posts    
  Location Monuments    
 Scale: 1"=1000'

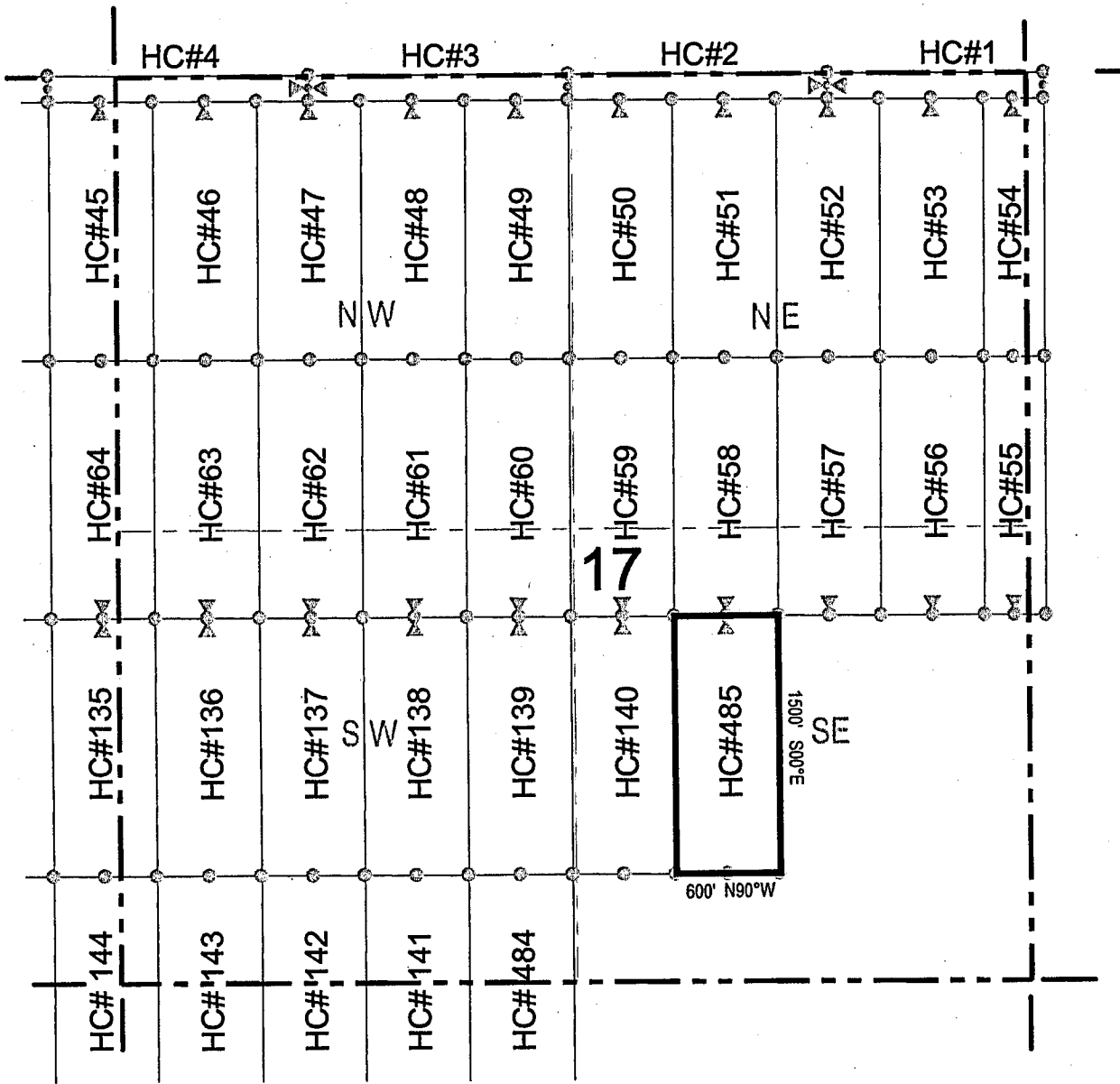
1. The above map depicts the **HC 484** Lode Claim, which is located in the NE 1/4 of the NW 1/4 of Section 20, and the SE 1/4 of the SW 1/4 of Section 17, Township 1 South, Range 12 East, Gila and Salt River Base and Meridian, Pinal County, Arizona, Pioneer Mining District.
2. The type of corner and location monuments used are wood 2"x2"x48" posts and metal tags with location information written thereon.
3. The bearings and distances in degrees and feet between claim corners are as depicted on the above map.



AHC1420060



# LODE CLAIM LOCATION MAP



Corner Posts    
  Location Monuments    
 Scale: 1"=1000'

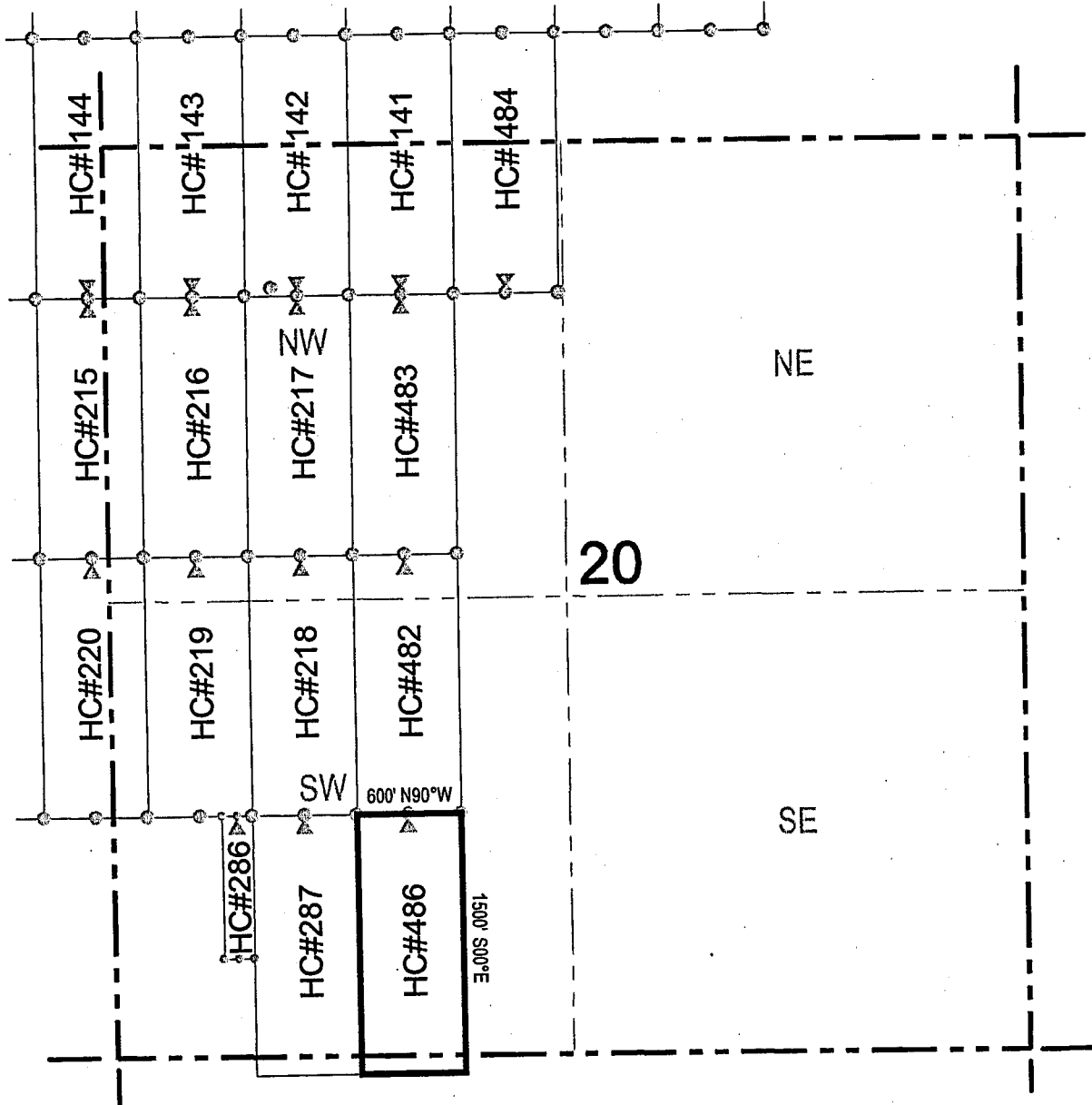
1. The above map depicts the **HC 485** Lode Claim, which is located in the NW 1/4 and SW 1/4 of the SE 1/4 of Section 17, Township 1 South, Range 12 East, Gila and Salt River Base and Meridian, Pinal County, Arizona, Pioneer Mining District.
2. The type of corner and location monuments used are wood 2"x2"x48" posts and metal tags with location information written thereon.
3. The bearings and distances in degrees and feet between claim corners are as depicted on the above map.



AHC420061



# LODE CLAIM LOCATION MAP



Corner Posts    
  Location Monuments    
 Scale: 1"=1000'

1. The above map depicts the **HC 486** Lode Claim, which is located in the NE 1/4 and SE 1/4 of the SW 1/4 of Section 20, and the NE 1/4 of the NW 1/4 of Section 29, Township 1 South, Range 12 East, Gila and Salt River Base and Meridian, Pinal County, Arizona, Pioneer Mining District.
2. The type of corner and location monuments used are wood 2"x2"x48" posts and metal tags with location information written thereon.
3. The bearings and distances in degrees and feet between claim corners are as depicted on the above map.

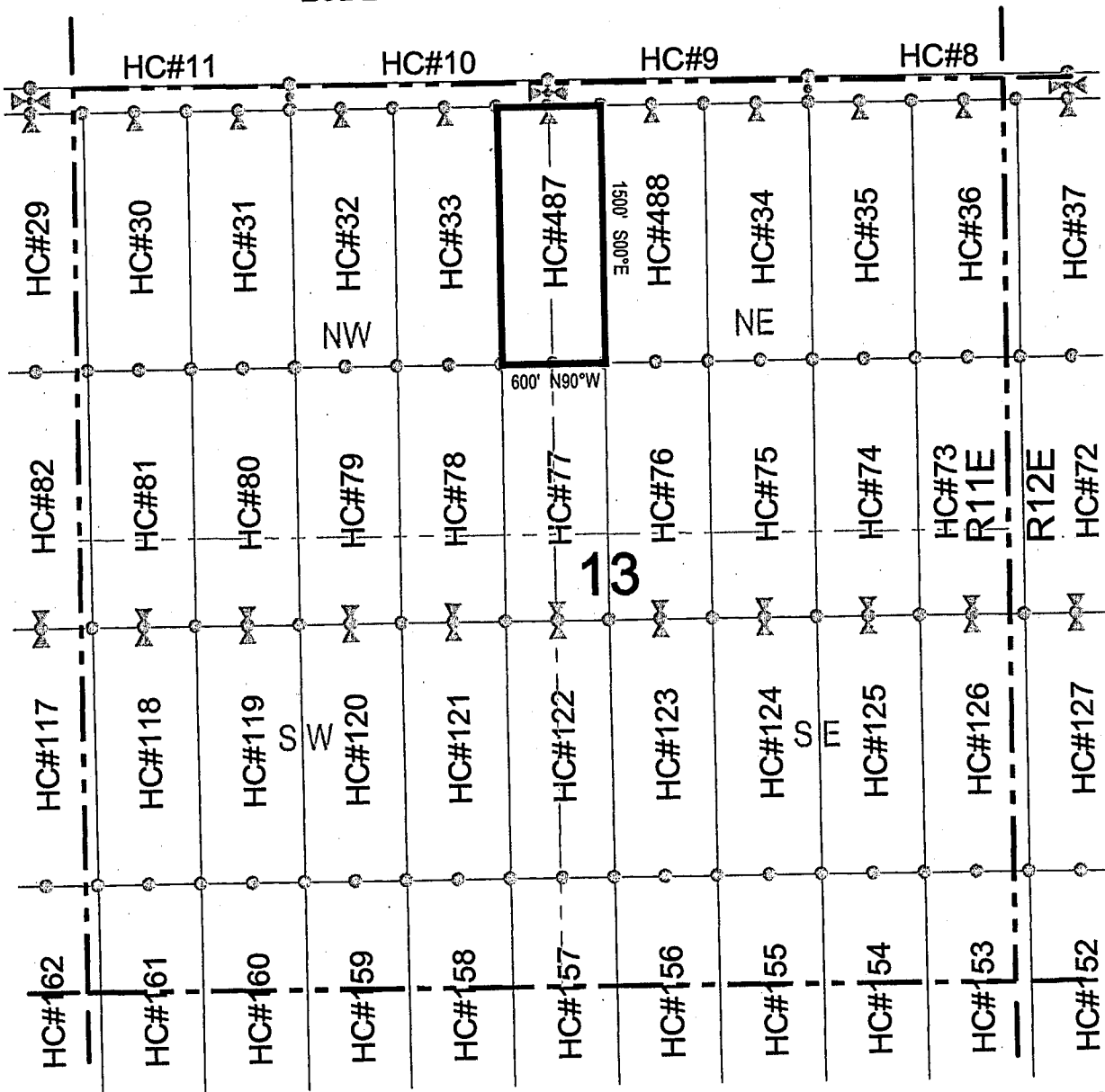


ANCH 20062





# LODE CLAIM LOCATION MAP



● Corner Posts
▲ Location Monuments
Scale: 1"=1000'

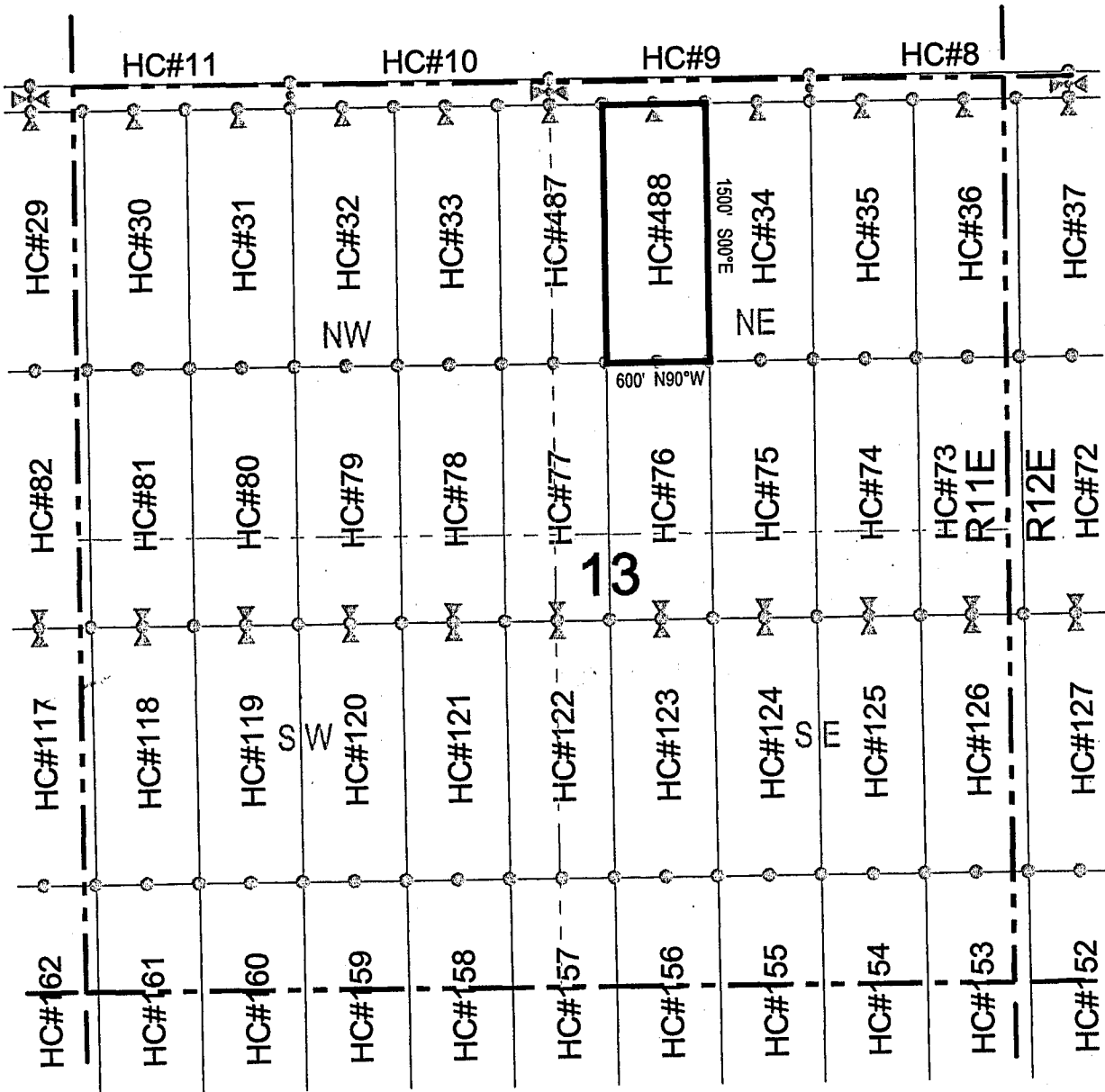
1. The above map depicts the **HC 487** Lode Claim, which is located in the NE 1/4 and SE 1/4 of the NW 1/4 and the SW 1/4 and NW 1/4 of the NE 1/4 of Section 13, Township 1 South, Range 11 East, Gila and Salt River Base and Meridian, Pinal County, Arizona, Pioneer Mining District.
2. The type of corner and location monuments used are wood 2"x2"x48" posts and metal tags with location information written thereon.
3. The bearings and distances in degrees and feet between claim corners are as depicted on the above map.



AN0420063



# LODE CLAIM LOCATION MAP



○ Corner Posts    ▲ Location Monuments    Scale: 1"=1000'

1. The above map depicts the **HC 488** Lode Claim, which is located in the NW 1/4 and SW 1/4 of the NE 1/4 of Section 13, Township 1 South, Range 11 East, Gila and Salt River Base and Meridian, Pinal County, Arizona, Pioneer Mining District.
2. The type of corner and location monuments used are wood 2"x2"x48" posts and metal tags with location information written thereon.
3. The bearings and distances in degrees and feet between claim corners are as depicted on the above map.

4900240N

UNITED STATES DEPARTMENT OF INTERIOR  
 BUREAU OF LAND MANAGEMENT  
 GEOGRAPHIC REPORT WITH LAND  
 Sorted by Meridian Township Range

Serial Number: AZPHX 0053144

Total Case Acres: 345.790

<u>Casetype</u>	<u>Case Disp</u>	14	0010S	0110E	<u>Sect</u>	<u>Sur Typ</u>	<u>Sur Num</u>	<u>Suff</u>	<u>Subdivision</u>	<u>Act Pend</u>
284200	AUTHORIZED				033	PROT		1	N2SE,NESW,S2NW;	
					034	PROT		1	S2;	

Serial Number: AZPHX 0053695

Total Case Acres: 20.000

<u>Casetype</u>	<u>Case Disp</u>	14	0010S	0110E	<u>Sect</u>	<u>Sur Typ</u>	<u>Sur Num</u>	<u>Suff</u>	<u>Subdivision</u>	<u>Act Pend</u>
289100	AUTHORIZED				035	PROT		1	SW;	

Serial Number: AZPHX 0058461

Total Case Acres: 1,115.760

<u>Casetype</u>	<u>Case Disp</u>	14	0010S	0110E	<u>Sect</u>	<u>Sur Typ</u>	<u>Sur Num</u>	<u>Suff</u>	<u>Subdivision</u>	<u>Act Pend</u>
285004	AUTHORIZED				033	PROT		1	S2,SENW,NE;	
					034	PROT		1	S2;	
					035	PROT		1	SW;	

Serial Number: AZPHX 0058461A

Total Case Acres: 26.130

<u>Casetype</u>	<u>Case Disp</u>	14	0010S	0110E	<u>Sect</u>	<u>Sur Typ</u>	<u>Sur Num</u>	<u>Suff</u>	<u>Subdivision</u>	<u>Act Pend</u>
285004	AUTHORIZED				033	PROT		1	SW;	

Input Parameters for Geographic Report with Land

System Id = CR

Admin State = AZ

Geo State = AZ

Casetype Begins With

Case Disp Txt = AUTHORIZED, CANCELLED, EXPIRED, PENDING, REJECTED, RELINQUISHED, WITHDRAWN

Mer Twp Rng = 14 0010S 0110E

Section = 013, 014, 015, 016, 021, 022, 023, 024, 025, 026, 027, 028, 033, 034, 035, 036, 999

Mtrs =

Commodity =

Commodity Txt =

Pending Org =

Pend Org Decode =

Total Rows Returned: 21

UNITED STATES DEPARTMENT OF INTERIOR  
 BUREAU OF LAND MANAGEMENT  
 GEOGRAPHIC REPORT WITH LAND  
 Sorted by Meridian Township Range

Adm State: AZ

Serial Number: AZA 013452  
 Total Case Acres: 2,673.290

<u>Casetype</u>	<u>Case Disp</u>	14	0010S	0110E	<u>Sect</u>	<u>Sur Typ</u>	<u>Sur Num</u>	<u>Suff</u>	<u>Subdivision</u>	<u>Act Pend</u>
231201	AUTHORIZED				033	PROT			N2S2,SWSW;	
					034	PROT			N2S2,SE,N2SWSE;	
					035	PROT			NWSW,S2S2,S2NESW,S2NWSE;	
					036	PROT			S2SW;	

Serial Number: AZA 033339  
 Total Case Acres: 16,761.000

<u>Casetype</u>	<u>Case Disp</u>	14	0010S	0110E	<u>Sect</u>	<u>Sur Typ</u>	<u>Sur Num</u>	<u>Suff</u>	<u>Subdivision</u>	<u>Act Pend</u>
231110	AUTHORIZED				021	FF			LANDS ADJ TO QUEEN CREEK;	
					027	FF			LANDS ADJ TO QUEEN CREEK;	
					028	FF			LANDS ADJ TO QUEEN CREEK;	
					033	FF			LANDS ADJ TO QUEEN CREEK;	
					034	FF			LANDS ADJ TO QUEEN CREEK;	
					035	FF			LANDS ADJ TO QUEEN CREEK;	

Serial Number: AZAR 0006814  
 Total Case Acres: 83.640

<u>Casetype</u>	<u>Case Disp</u>	14	0010S	0110E	<u>Sect</u>	<u>Sur Typ</u>	<u>Sur Num</u>	<u>Suff</u>	<u>Subdivision</u>	<u>Act Pend</u>
285004	AUTHORIZED				033	FF		1	NWSW,SWNW,SENW,N2NE;	
					034	FF		1	NWNW,S2NW,NESW,N2SE;	
					035	FF		1	S2 LESS PATENTED HE;	
					036	FF		1	S2SW,SWSE;	

Input Parameters for Geographic Report with Land

System Id = CR

Admin State = AZ

Geo State = AZ

Casetype Begins With

Case Disp Txt = AUTHORIZED, CANCELLED, EXPIRED, PENDING, REJECTED, RELINQUISHED, WITHDRAWN

Mer Twp Rng = 14 0010S 0110E

Section = 013, 014, 015, 016, 021, 022, 023, 024, 025, 026, 027, 028, 033, 034, 035, 036, 999

Mtrs =

Commodity =

Commodity Txt =

Pending Org =

Pend Org Decode =

Total Rows Returned: 21



RUN TIME: 09:54 AM

Adm State: AZ

UNITED STATES DEPARTMENT OF INTERIOR  
BUREAU OF LAND MANAGEMENT  
GEOGRAPHIC REPORT WITH LAND  
Sorted by Meridian Township Range

RUN DATE: 01/29/2013  
Page 1 of 1

Serial Number: AZA 035149

Total Case Acres: 1.000

<u>Casetype</u>	<u>Case Disp</u>			<u>Sect</u>	<u>Sur Typ</u>	<u>Sur Num</u>	<u>Suff</u>	<u>Subdivision</u>	<u>Act Pend</u>
835002	AUTHORIZED	14	0010S	0120E	016	FF		M&B;	
					020	FF		M&B;	
					029	FF		M&B;	
					031	FF		M&B;	

Input Parameters for Geographic Report with Land

System Id = CR

Admin State = AZ

Geo State = AZ

Casetype Begins With

Case Disp Txt = AUTHORIZED, CANCELLED, EXPIRED, PENDING, REJECTED, RELINQUISHED, WITHDRAWN

Mer Twp Rng = 14 0010S 0120E

Section = 000, 016, 017, 018, 019, 020, 029, 030, 031, 999

Mtrs =

Commodity =

Commodity Txt =

Pending Org =

Pend Org Decode =

Total Rows Returned: 4



TOWNSHIP 01 SOUTH RANGE 11 EAST OF THE GILA & SALT RIVER MERIDIAN, ARIZONA

SECs	SUBDIVISION																Acres	Kind of Entry or Purpose	Serial Number or Order Number	Action Date	Remarks		
	NE 1/4				NW 1/4				SW 1/4				SE 1/4									Lots	Other Description
	NE	NW	SW	SE	NE	NW	SW	SE	NE	NW	SW	SE	NE	NW	SW	SE							
For orders affecting disposal or use of unidentified lands withdrawn for classification, minerals, water, and/or other public purposes, and Indian treaties, refer to Index to Miscellaneous Documents																							
29													X	X									
30											X												
31																		ALL;					
32	X	X	X	X	X	X	X	X	X	X	X	X	X										
33					X	X	X										1360.00	SO WDL QUEEN CREEK RESERVOIR SITE	2/7/1896	SO MOD 2/8/1923; PART REV PLO 2897, 1/29/1963;			
1																		ALL;					
2																		ALL;					
3																		ALL;					
4																		ALL;					
5																		ALL;					
8																		ALL;					
9																		ALL;					
10																		ALL;					
11																		ALL;					
12																		ALL; 1N 11E;	10/23/1907	ENLGMT PROC 795, 1/13/1908;			
	ENTIRE TOWNSHIP																						
																		7N 6E;	795	1/13/1908	PART TRFD TO CROOK NF PROC 816, 7/1/1908;		
1																		ALL;					
2																		ALL;					
3																		ALL;					
4																		ALL;					
5																		M&B;					
8																		ALL;					
9																		ALL;					

TOWNSHIP 01 SOUTH RANGE 11 EAST OF THE GILA & SALT RIVER MERIDIAN, ARIZONA

SECs	SUBDIVISION																Acres	Kind of Entry or Purpose	Serial Number or Order Number	Action Date	Remarks					
	NE 1/4				NW 1/4				SW 1/4				SE 1/4									Lots	Other Description			
	NE	NW	SW	SE	NE	NW	SW	SE	NE	NW	SW	SE	NE	NW	SW	SE										
For orders affecting disposal or use of unidentified lands withdrawn for classification, minerals, water, and/or other public purposes, and Indian treaties, refer to Index to Miscellaneous Documents																										
10																		ALL;								
11																		ALL;								
12																		ALL;								
13																		ALL;								
14																		ALL;								
15																		ALL;								
16																		ALL;								
17																		ALL;								
20																		ALL;								
21																		ALL;								
22																		ALL;								
23																		ALL;								
24																		ALL;								
25																		ALL;								
26																		ALL;								
27																		ALL;								
28																		ALL;								
29																		ALL;								
32																		ALL;								
33																		ALL;								
34																		ALL;								
35																		ALL;								
36																		ALL; 1N 11E;					PROC TRFD TONTO NATIONAL FOREST TO CROOK NATIONAL FOREST	816	7/1/1908	TRFD TO TONTO NF PLO 924, 10/23/1953;



TOWNSHIP 01 SOUTH RANGE 11 EAST OF THE GILA & SALT RIVER MERIDIAN, ARIZONA

SECS	SUBDIVISION																Acres	Kind of Entry or Purpose	Serial Number or Order Number	Action Date	Remarks		
	NE 1/4				NW 1/4				SW 1/4				SE 1/4									Lots	Other Description
	NE	NW	SW	SE	NE	NW	SW	SE	NE	NW	SW	SE	NE	NW	SW	SE							
	For orders affecting disposal or use of unidentified lands withdrawn for classification, minerals, water, and/or other public purposes, and Indian treaties, refer to Index to Miscellaneous Documents																						
																		ALL SECS 2, 16, 32, 36;		STATE GRANT	ACT OF CONGRESS	6/20/1910	TITLE TO STATE TO FIX ON APPROVAL OF SURVEY; SUBJECT TO PRIOR RIGHTS;
35																		M&B;		HE	PHX-021303	2/18/1913	REL 6/7/1915;
35																		M&B;	72.83	AHE	PHX-025181	6/13/1914	REL 6/7/1915;
																		HES 166;	95.58	PATENT / HE	788906	12/29/1920	2S 11E;
34																							
35																		M&B; SUBDIV UNDEF;		R/W RR STATION GROUNDS	PHX-053695	10/11/1922	PERPETUAL; PROOF OF CONSTRUCTION 6/17/1925;
29														X	X								
30											X												
31																		ALL;					
32	X	X	X	X		X	X	X	X	X	X	X	X										
33					X	X	X											1S 10E;		SO MOD QUEEN CREEK RESERVOIR SITE, SO 2/7/1896		2/8/1923	PART REV PLO 2897, 1/29/1963;
32												X		X	X								
33								X	X	X	X	X	X	X	X								
34								X	X	X	X	X	X	X	X								
35								X	X	X	X	X	X	X	X								
36								X	X	X	X							1N 8E;		SO WDL SALT RIVER PROJECT		5/23/1925	PART REV PLO 2897, 1/29/1963;
31																							
32																							
33																							
34																							
35																		M&B; SUBDIV UNDEF;		R/W TRANSMISSION AND TELEPHONE LINE	PHX-058461	8/7/1925	PERPETUAL; 1N 8E; PART ASSIGNED;
																		ALL SECS 2, 16, 32, 36;		STATE GRANT	ACT OF CONGRESS	1/25/1927	EXTENDS ACT OF 6/20/1910 TO MINERAL LANDS; SUBJECT TO PRIOR RIGHTS;
16	X		X	X									X	X	X	X	280.00	IL BASE		185		11/3/1938	26N 6W;

TOWNSHIP 01 SOUTH RANGE 11 EAST OF THE GILA & SALT RIVER MERIDIAN, ARIZONA

SECS	SUBDIVISION																Acres	Kind of Entry or Purpose	Serial Number or Order Number	Action Date	Remarks		
	NE 1/4				NW 1/4				SW 1/4				SE 1/4									Lots	Other Description
	NE	NW	SW	SE	NE	NW	SW	SE	NE	NW	SW	SE	NE	NW	SW	SE							
For orders affecting disposal or use of unidentified lands withdrawn for classification, minerals, water, and/or other public purposes, and Indian treaties, refer to Index to Miscellaneous Documents																							
32	X	X			X	X	X		X	X	X	X	X	X				440.00	IL BASE	213	2/14/1941	8S 18E;	
32																							
33																							
34																							
35																							
36																		M&B; SUBDIV UNDEF;	R/W TRANSMISSION LINE	AR-06814	12/16/1954	PERPETUAL; 1N 8E;	
																		M&B; EVERY SMALLEST LEGAL SUBDIVISION ADJACENT TO QUEEN CREEK WHICH WHEN SURVEYED WILL BE WITHIN APPROX SECS 20, 21, 27-35;	O WDL PWR SITE CL	438	11/16/1956	12N 5E;	
27									X								40.00						
28		X							X	X	X	X	X	X	X	X	360.00						
29									X	X	X	X	X	X	X	X	320.00						
31																		ALL;					
32																		ALL;					
33	X	X	X	X	X	X	X	X	X	X	X	X					440.00						
34	X				X	X	X	X					X				280.00	PLO WDL FLOOD CONTROL PURPOSES	2047	1/19/1960	2S 11E;		
31																							
32																							
33																		M&B;	R/W TRANSMISSION AND TELEPHONE LINES	PHX-058461-A	8/11/1960	PERPETUAL; 1S 10E;	
25																		ALL;					
26																		ALL;					
35																		ALL;					
36																		ALL;	DETERMINATION AREA PL 167	AR-028261	10/20/1960	1N 12E;	

TOWNSHIP 01 SOUTH RANGE 11 EAST OF THE GILA & SALT RIVER MERIDIAN, ARIZONA

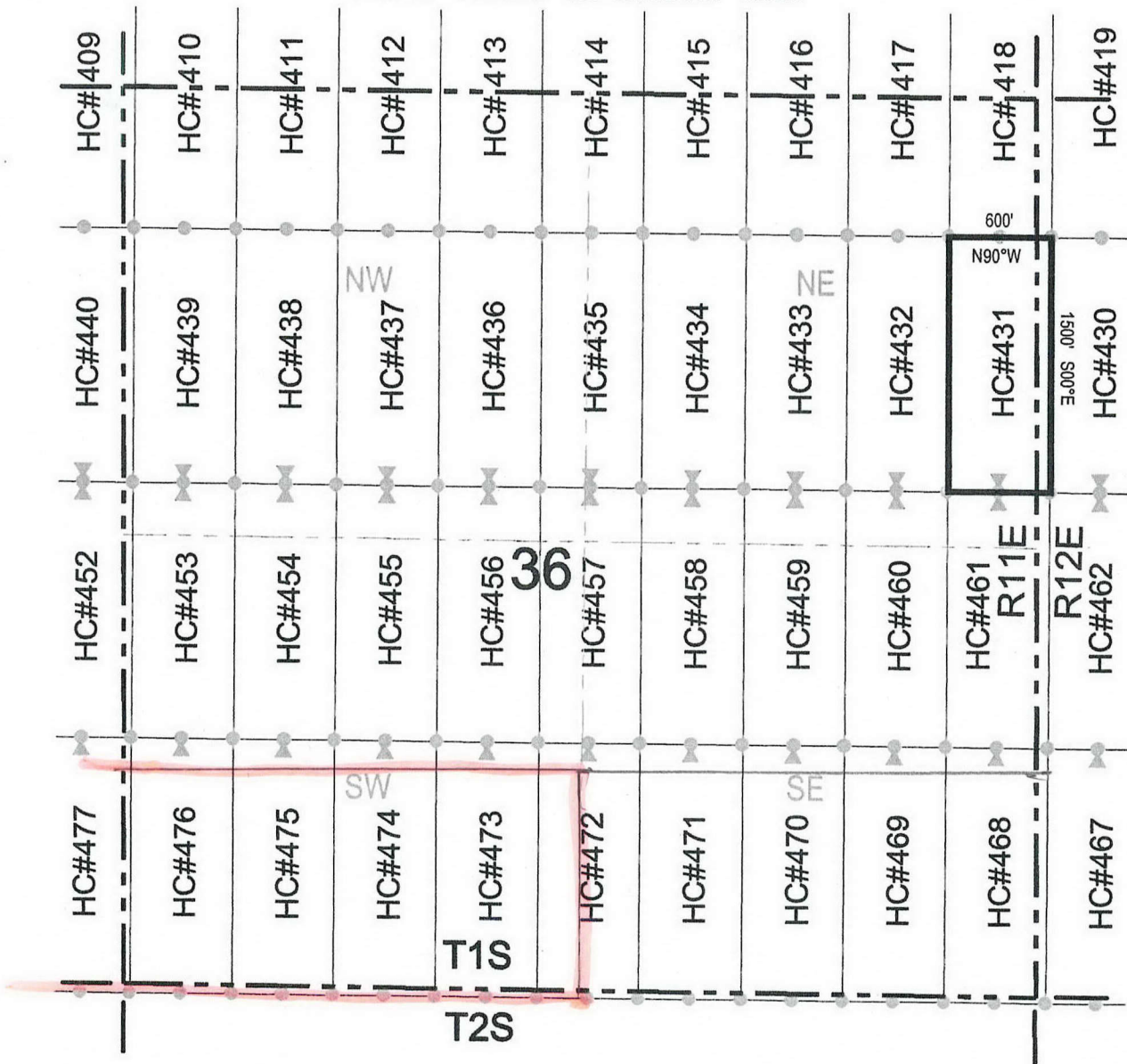
SECS	SUBDIVISION																Acres	Kind of Entry or Purpose	Serial Number or Order Number	Action Date	Remarks		
	NE 1/4				NW 1/4				SW 1/4				SE 1/4									Lots	Other Description
	NE	NW	SW	SE	NE	NW	SW	SE	NE	NW	SW	SE	NE	NW	SW	SE							
For orders affecting disposal or use of unidentified lands withdrawn for classification, minerals, water, and/or other public purposes, and Indian treaties, refer to Index to Miscellaneous Documents																							
1																	ALL;						
2																	ALL;						
3																	ALL;						
4																	ALL;						
5																	ALL;						
6																	ALL;						
7																	ALL;						
8																	ALL;						
9																	ALL;						
10																	ALL;						
11																	ALL;						
12																	ALL;						
13																	ALL;						
14																	ALL;						
15																	ALL;						
16																	ALL;						
17																	ALL;						
18																	ALL;						
19																	ALL;						
20																	ALL;						
21																	ALL;						
22																	ALL;						
23																	ALL;						
24																	ALL;						



TOWNSHIP 01 SOUTH RANGE 11 EAST OF THE GILA & SALT RIVER MERIDIAN, ARIZONA

SECS	SUBDIVISION																Acres	Kind of Entry or Purpose	Serial Number or Order Number	Action Date	Remarks		
	NE 1/4				NW 1/4				SW 1/4				SE 1/4									Lots	Other Description
	NE	NW	SW	SE	NE	NW	SW	SE	NE	NW	SW	SE	NE	NW	SW	SE							
For orders affecting disposal or use of unidentified lands withdrawn for classification, minerals, water, and/or other public purposes, and Indian treaties, refer to Index to Miscellaneous Documents																							
27																		ALL;					
28																		ALL;					
29																		ALL;					
30																		ALL;					
31																		ALL;					
32																		ALL;					
33																		ALL;					
34																		ALL;	DETERMINATION AREA PL 167	AR-030475	5/19/1961	OTHER TPS: 1N 9E, 1N 10E, 1N 11E, 2N 9E, 2N 10E, 3N 9E, 3N 10E, 4N 10E; DET COMP 1/17/1966;	
29														X	X		80.00						
32	X	X	X	X	X	X	X	X	X	X	X	X	X				380.00						
33					X								X	X	X		180.00	N2SWNW;					
34									X	X							100.00	S2SWSE;					
35													X				80.00	N2NESW, N2NWSE;					
36									X	X							80.00	1N 1W;	PLO PART REV WDL QUEEN CREEK RESERVOIR SITE, SO 2/7/1896 AND SALT RIVER PROJECT, SO 5/23/1925	2897	1/29/1963	OPEN TO ENTRY AT 10:00 AM ON 3/6/1963;	
4																		M&B;					
5																		M&B; 1N 9E;	DES SUPERSTITION WILDERNESS AREA, PL 88-577	A-6216	9/13/1964		
16		X			X	X	X	X	X	X	X	X					360.00						
32	X				X	X							X		X		200.00	IL BASE	365	5/24/1967	7N 19W;		
2																	640.00	ALL;					
36																	640.00	ALL;	IL BASE	368	5/24/1967	7N 19W;	
4																							
5																		M&B;	WDL SUPERSTITION WILDERNESS AREA, PL 98-406	A-28564	8/28/1984	SEGREGATED FROM THE PUBLIC LAND LAWS AND THE MINING LAWS, INCLUDING THE MINERAL LEASING LAWS; PERPETUAL; LD TP: 1N 9E;	

## LODE CLAIM LOCATION MAP



● Corner Posts    ▲ Location Monuments    Scale: 1"=1000'

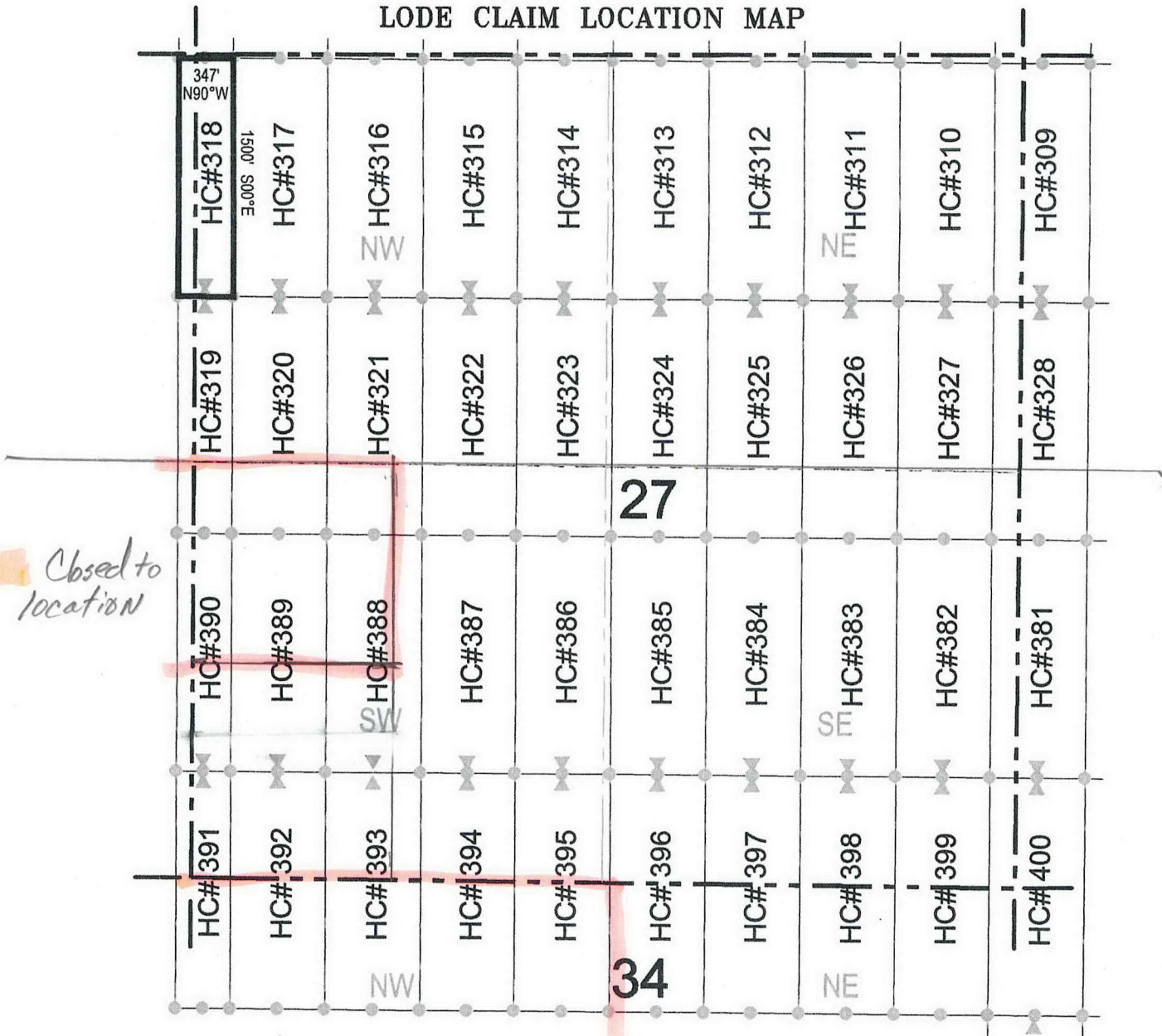
1. The above map depicts the **HC 431** Lode Claim, which is located in the SE 1/4 and NE 1/4 of the NE 1/4 of Section 36, Township 1 South, Range 11 East, and the NW 1/4 and SW 1/4 of the NW 1/4 of Section 31, Township 1 South, Range 12 East, Gila and Salt River Base and Meridian, Pinal County, Arizona, Pioneer Mining District.
2. The type of corner and location monuments used are wood 2"x2"x48" posts and metal tags with location information written thereon.
3. The bearings and distances in degrees and feet between claim corners are as depicted on the above map.



10024010



# LODE CLAIM LOCATION MAP



● Corner Posts    ▲ Location Monuments    Scale: 1"=1000'

1. The above map depicts the **HC 318** Lode Claim, which is located in the SW 1/4 and NW 1/4 of the NW 1/4 of Section 27, and the NE 1/4 and SE 1/4 of the NE 1/4 of Section 28, Township 1 South, Range 11 East, Gila and Salt River Base and Meridian, Pinal County, Arizona, Pioneer Mining District.
2. The type of corner and location monuments used are wood 2"x2"x48" posts and metal tags with location information written thereon.
3. The bearings and distances in degrees and feet between claim corners are as depicted on the above map.



068614011V

